

NOTICE!!

These documents have been scanned!

Do not place un-scanned documents beneath this notice!

Do not remove this notice from this file!

GPO Jacket No. 560-102
Print Order 61540
Rise Business Services, LLC
Job=AZ15 5/10/2019



Box Number= AZ15035



Claim Begin-End: AMC425603-AMC425918

1 Initial Receipt



AZ15035-3

AMC425596-AMC426147

United States Department of the Interior
Bureau of Land Management
 LANDS/RECREATION & PLANNING
 ONE N CENTRAL AVE
 PHOENIX, AZ 85004 -2203
 Phone: 602-417-9200

Receipt

No: 2932329

Transaction #: 3019745	
Date of Transaction: 12/17/2013	
CUSTOMER:	
FREEPORT MCMORAN COPPER AND GOLD 333 N CENTRAL AVE STE 100 PHOENIX, AZ 85004-2189 US	

LINE #	QTY	DESCRIPTION	REMARKS	UNIT PRICE	TOTAL
		LOCATABLE MINERALS / MINING CLAIMS- NEW, UNADJUD, ONE OR MORE AUTH NOS / NEW MINING CLAIM LOCATION FEE \$34 CASES: AMC425603/\$34.00, AMC425604/\$34.00, AMC425605/\$34.00, AMC425606/\$34.00, AMC425607/\$34.00, AMC425608/\$34.00, AMC425609/\$34.00, AMC425610/\$34.00, AMC425611/\$34.00, AMC425612/\$34.00, AMC425613/\$34.00, AMC425614/\$34.00, AMC425615/\$34.00, AMC425616/\$34.00, AMC425617/\$34.00, AMC425618/\$34.00, AMC425619/\$34.00, AMC425620/\$34.00, AMC425621/\$34.00, AMC425622/\$34.00, AMC425623/\$34.00, AMC425624/\$34.00, AMC425625/\$34.00, AMC425626/\$34.00, AMC425627/\$34.00, AMC425628/\$34.00, AMC425629/\$34.00, AMC425630/\$34.00, AMC425631/\$34.00, AMC425632/\$34.00, AMC425633/\$34.00, AMC425634/\$34.00, AMC425635/\$34.00, AMC425636/\$34.00, AMC425637/\$34.00, AMC425638/\$34.00, AMC425639/\$34.00, AMC425640/\$34.00, AMC425641/\$34.00, AMC425642/\$34.00, AMC425643/\$34.00, AMC425644/\$34.00, AMC425645/\$34.00, AMC425646/\$34.00, AMC425647/\$34.00, AMC425648/\$34.00, AMC425649/\$34.00, AMC425650/\$34.00, AMC425651/\$34.00, AMC425652/\$34.00, AMC425653/\$34.00, AMC425654/\$34.00, AMC425655/\$34.00, AMC425656/\$34.00, AMC425657/\$34.00, AMC425658/\$34.00,			

	AMC425659/\$34.00, AMC425660/\$34.00,		
	AMC425661/\$34.00, AMC425662/\$34.00,		
	AMC425663/\$34.00, AMC425664/\$34.00,		
	AMC425665/\$34.00, AMC425666/\$34.00,		
	AMC425667/\$34.00, AMC425668/\$34.00,		
	AMC425669/\$34.00, AMC425670/\$34.00,		
	AMC425671/\$34.00, AMC425672/\$34.00,		
	AMC425673/\$34.00, AMC425674/\$34.00,		
	AMC425675/\$34.00, AMC425676/\$34.00,		
	AMC425677/\$34.00, AMC425678/\$34.00,		
	AMC425679/\$34.00, AMC425680/\$34.00,		
	AMC425681/\$34.00, AMC425682/\$34.00,		
	AMC425683/\$34.00, AMC425684/\$34.00,		
	AMC425685/\$34.00, AMC425686/\$34.00,		
	AMC425687/\$34.00, AMC425688/\$34.00,		
	AMC425689/\$34.00, AMC425690/\$34.00,		
	AMC425691/\$34.00, AMC425692/\$34.00,		
	AMC425693/\$34.00, AMC425694/\$34.00,		
	AMC425695/\$34.00, AMC425696/\$34.00,		
	AMC425697/\$34.00, AMC425698/\$34.00,		
	AMC425699/\$34.00, AMC425700/\$34.00,		
	AMC425701/\$34.00, AMC425702/\$34.00,		
	AMC425703/\$34.00, AMC425704/\$34.00,		
	AMC425705/\$34.00, AMC425706/\$34.00,		
1	316.00 AMC425707/\$34.00, AMC425708/\$34.00,	- n/a -	10744.00
	AMC425709/\$34.00, AMC425710/\$34.00,		
	AMC425711/\$34.00, AMC425712/\$34.00,		
	AMC425713/\$34.00, AMC425714/\$34.00,		
	AMC425715/\$34.00, AMC425716/\$34.00,		
	AMC425717/\$34.00, AMC425718/\$34.00,		
	AMC425719/\$34.00, AMC425720/\$34.00,		
	AMC425721/\$34.00, AMC425722/\$34.00,		
	AMC425723/\$34.00, AMC425724/\$34.00,		
	AMC425725/\$34.00, AMC425726/\$34.00,		
	AMC425727/\$34.00, AMC425728/\$34.00,		
	AMC425729/\$34.00, AMC425730/\$34.00,		
	AMC425731/\$34.00, AMC425732/\$34.00,		
	AMC425733/\$34.00, AMC425734/\$34.00,		
	AMC425735/\$34.00, AMC425736/\$34.00,		
	AMC425737/\$34.00, AMC425738/\$34.00,		
	AMC425739/\$34.00, AMC425740/\$34.00,		
	AMC425741/\$34.00, AMC425742/\$34.00,		
	AMC425743/\$34.00, AMC425744/\$34.00,		
	AMC425745/\$34.00, AMC425746/\$34.00,		
	AMC425747/\$34.00, AMC425748/\$34.00,		
	AMC425749/\$34.00, AMC425750/\$34.00,		
	AMC425751/\$34.00, AMC425752/\$34.00,		
	AMC425753/\$34.00, AMC425754/\$34.00,		
	AMC425755/\$34.00, AMC425756/\$34.00,		
	AMC425757/\$34.00, AMC425758/\$34.00,		

AMC425759/\$34.00, AMC425760/\$34.00,
AMC425761/\$34.00, AMC425762/\$34.00,
AMC425763/\$34.00, AMC425764/\$34.00,
AMC425765/\$34.00, AMC425766/\$34.00,
AMC425767/\$34.00, AMC425768/\$34.00,
AMC425769/\$34.00, AMC425770/\$34.00,
AMC425771/\$34.00, AMC425772/\$34.00,
AMC425773/\$34.00, AMC425774/\$34.00,
AMC425775/\$34.00, AMC425776/\$34.00,
AMC425777/\$34.00, AMC425778/\$34.00,
AMC425779/\$34.00, AMC425780/\$34.00,
AMC425781/\$34.00, AMC425782/\$34.00,
AMC425783/\$34.00, AMC425784/\$34.00,
AMC425785/\$34.00, AMC425786/\$34.00,
AMC425787/\$34.00, AMC425788/\$34.00,
AMC425789/\$34.00, AMC425790/\$34.00,
AMC425791/\$34.00, AMC425792/\$34.00,
AMC425793/\$34.00, AMC425794/\$34.00,
AMC425795/\$34.00, AMC425796/\$34.00,
AMC425797/\$34.00, AMC425798/\$34.00,
AMC425799/\$34.00, AMC425800/\$34.00,
AMC425801/\$34.00, AMC425802/\$34.00,
AMC425803/\$34.00, AMC425804/\$34.00,
AMC425805/\$34.00, AMC425806/\$34.00,
AMC425807/\$34.00, AMC425808/\$34.00,
AMC425809/\$34.00, AMC425810/\$34.00,
AMC425811/\$34.00, AMC425812/\$34.00,
AMC425813/\$34.00, AMC425814/\$34.00,
AMC425815/\$34.00, AMC425816/\$34.00,
AMC425817/\$34.00, AMC425818/\$34.00,
AMC425819/\$34.00, AMC425820/\$34.00,
AMC425821/\$34.00, AMC425822/\$34.00,
AMC425823/\$34.00, AMC425824/\$34.00,
AMC425825/\$34.00, AMC425826/\$34.00,
AMC425827/\$34.00, AMC425828/\$34.00,
AMC425829/\$34.00, AMC425830/\$34.00,
AMC425831/\$34.00, AMC425832/\$34.00,
AMC425833/\$34.00, AMC425834/\$34.00,
AMC425835/\$34.00, AMC425836/\$34.00,
AMC425837/\$34.00, AMC425838/\$34.00,
AMC425839/\$34.00, AMC425840/\$34.00,
AMC425841/\$34.00, AMC425842/\$34.00,
AMC425843/\$34.00, AMC425844/\$34.00,
AMC425845/\$34.00, AMC425846/\$34.00,
AMC425847/\$34.00, AMC425848/\$34.00,
AMC425849/\$34.00, AMC425850/\$34.00,
AMC425851/\$34.00, AMC425852/\$34.00,
AMC425853/\$34.00, AMC425854/\$34.00,
AMC425855/\$34.00, AMC425856/\$34.00,
AMC425857/\$34.00, AMC425858/\$34.00,

	AMC425859/\$34.00, AMC425860/\$34.00, AMC425861/\$34.00, AMC425862/\$34.00, AMC425863/\$34.00, AMC425864/\$34.00, AMC425865/\$34.00, AMC425866/\$34.00, AMC425867/\$34.00, AMC425868/\$34.00, AMC425869/\$34.00, AMC425870/\$34.00, AMC425871/\$34.00, AMC425872/\$34.00, AMC425873/\$34.00, AMC425874/\$34.00, AMC425875/\$34.00, AMC425876/\$34.00, AMC425877/\$34.00, AMC425878/\$34.00, AMC425879/\$34.00, AMC425880/\$34.00, AMC425881/\$34.00, AMC425882/\$34.00, AMC425883/\$34.00, AMC425884/\$34.00, AMC425885/\$34.00, AMC425886/\$34.00, AMC425887/\$34.00, AMC425888/\$34.00, AMC425889/\$34.00, AMC425890/\$34.00, AMC425891/\$34.00, AMC425892/\$34.00, AMC425893/\$34.00, AMC425894/\$34.00, AMC425895/\$34.00, AMC425896/\$34.00, AMC425897/\$34.00, AMC425898/\$34.00, AMC425899/\$34.00, AMC425900/\$34.00, AMC425901/\$34.00, AMC425902/\$34.00, AMC425903/\$34.00, AMC425904/\$34.00, AMC425905/\$34.00, AMC425906/\$34.00, AMC425907/\$34.00, AMC425908/\$34.00, AMC425909/\$34.00, AMC425910/\$34.00, AMC425911/\$34.00, AMC425912/\$34.00, AMC425913/\$34.00, AMC425914/\$34.00, AMC425915/\$34.00, AMC425916/\$34.00, AMC425917/\$34.00, AMC425918/\$34.00			
2	LOCATABLE MINERALS / MINING CLAIMS- NEW, UNADJUD, ONE OR MORE AUTH NOS / NEW MINING CLAIM PROCESSING FEE CASES: AMC425603/\$20.00, AMC425604/\$20.00, AMC425605/\$20.00, AMC425606/\$20.00, AMC425607/\$20.00, AMC425608/\$20.00, AMC425609/\$20.00, AMC425610/\$20.00, AMC425611/\$20.00, AMC425612/\$20.00, AMC425613/\$20.00, AMC425614/\$20.00, AMC425615/\$20.00, AMC425616/\$20.00, AMC425617/\$20.00, AMC425618/\$20.00, AMC425619/\$20.00, AMC425620/\$20.00, AMC425621/\$20.00, AMC425622/\$20.00, AMC425623/\$20.00, AMC425624/\$20.00, AMC425625/\$20.00, AMC425626/\$20.00, AMC425627/\$20.00, AMC425628/\$20.00, AMC425629/\$20.00, AMC425630/\$20.00, AMC425631/\$20.00, AMC425632/\$20.00, AMC425633/\$20.00, AMC425634/\$20.00, AMC425635/\$20.00, AMC425636/\$20.00,			

316.00

AMC425637/\$20.00, AMC425638/\$20.00,
AMC425639/\$20.00, AMC425640/\$20.00,
AMC425641/\$20.00, AMC425642/\$20.00,
AMC425643/\$20.00, AMC425644/\$20.00,
AMC425645/\$20.00, AMC425646/\$20.00,
AMC425647/\$20.00, AMC425648/\$20.00,
AMC425649/\$20.00, AMC425650/\$20.00,
AMC425651/\$20.00, AMC425652/\$20.00,
AMC425653/\$20.00, AMC425654/\$20.00,
AMC425655/\$20.00, AMC425656/\$20.00,
AMC425657/\$20.00, AMC425658/\$20.00,
AMC425659/\$20.00, AMC425660/\$20.00,
AMC425661/\$20.00, AMC425662/\$20.00,
AMC425663/\$20.00, AMC425664/\$20.00,
AMC425665/\$20.00, AMC425666/\$20.00,
AMC425667/\$20.00, AMC425668/\$20.00,
AMC425669/\$20.00, AMC425670/\$20.00,
AMC425671/\$20.00, AMC425672/\$20.00,
AMC425673/\$20.00, AMC425674/\$20.00,
AMC425675/\$20.00, AMC425676/\$20.00,
AMC425677/\$20.00, AMC425678/\$20.00,
AMC425679/\$20.00, AMC425680/\$20.00,
AMC425681/\$20.00, AMC425682/\$20.00,
AMC425683/\$20.00, AMC425684/\$20.00,
AMC425685/\$20.00, AMC425686/\$20.00,
AMC425687/\$20.00, AMC425688/\$20.00,
AMC425689/\$20.00, AMC425690/\$20.00,
AMC425691/\$20.00, AMC425692/\$20.00,
AMC425693/\$20.00, AMC425694/\$20.00,
AMC425695/\$20.00, AMC425696/\$20.00,
AMC425697/\$20.00, AMC425698/\$20.00,
AMC425699/\$20.00, AMC425700/\$20.00,
AMC425701/\$20.00, AMC425702/\$20.00,
AMC425703/\$20.00, AMC425704/\$20.00,
AMC425705/\$20.00, AMC425706/\$20.00,
AMC425707/\$20.00, AMC425708/\$20.00,
AMC425709/\$20.00, AMC425710/\$20.00,
AMC425711/\$20.00, AMC425712/\$20.00,
AMC425713/\$20.00, AMC425714/\$20.00,
AMC425715/\$20.00, AMC425716/\$20.00,
AMC425717/\$20.00, AMC425718/\$20.00,
AMC425719/\$20.00, AMC425720/\$20.00,
AMC425721/\$20.00, AMC425722/\$20.00,
AMC425723/\$20.00, AMC425724/\$20.00,
AMC425725/\$20.00, AMC425726/\$20.00,
AMC425727/\$20.00, AMC425728/\$20.00,
AMC425729/\$20.00, AMC425730/\$20.00,
AMC425731/\$20.00, AMC425732/\$20.00,
AMC425733/\$20.00, AMC425734/\$20.00,
AMC425735/\$20.00, AMC425736/\$20.00,

AMC425737/\$20.00, AMC425738/\$20.00,
 AMC425739/\$20.00, AMC425740/\$20.00,
 AMC425741/\$20.00, AMC425742/\$20.00,
 AMC425743/\$20.00, AMC425744/\$20.00,
 AMC425745/\$20.00, AMC425746/\$20.00,
 AMC425747/\$20.00, AMC425748/\$20.00,
 AMC425749/\$20.00, AMC425750/\$20.00,
 AMC425751/\$20.00, AMC425752/\$20.00,
 AMC425753/\$20.00, AMC425754/\$20.00,
 AMC425755/\$20.00, AMC425756/\$20.00,
 AMC425757/\$20.00, AMC425758/\$20.00,
 AMC425759/\$20.00, AMC425760/\$20.00,
 AMC425761/\$20.00, AMC425762/\$20.00,
 AMC425763/\$20.00, AMC425764/\$20.00,
 AMC425765/\$20.00, AMC425766/\$20.00,
 AMC425767/\$20.00, AMC425768/\$20.00,
 AMC425769/\$20.00, AMC425770/\$20.00,
 AMC425771/\$20.00, AMC425772/\$20.00,
 AMC425773/\$20.00, AMC425774/\$20.00,
 AMC425775/\$20.00, AMC425776/\$20.00,
 AMC425777/\$20.00, AMC425778/\$20.00,
 AMC425779/\$20.00, AMC425780/\$20.00,
 AMC425781/\$20.00, AMC425782/\$20.00,
 AMC425783/\$20.00, AMC425784/\$20.00,
 AMC425785/\$20.00, AMC425786/\$20.00,
 AMC425787/\$20.00, AMC425788/\$20.00,
 AMC425789/\$20.00, AMC425790/\$20.00,
 AMC425791/\$20.00, AMC425792/\$20.00,
 AMC425793/\$20.00, AMC425794/\$20.00,
 AMC425795/\$20.00, AMC425796/\$20.00,
 AMC425797/\$20.00, AMC425798/\$20.00,
 AMC425799/\$20.00, AMC425800/\$20.00,
 AMC425801/\$20.00, AMC425802/\$20.00,
 AMC425803/\$20.00, AMC425804/\$20.00,
 AMC425805/\$20.00, AMC425806/\$20.00,
 AMC425807/\$20.00, AMC425808/\$20.00,
 AMC425809/\$20.00, AMC425810/\$20.00,
 AMC425811/\$20.00, AMC425812/\$20.00,
 AMC425813/\$20.00, AMC425814/\$20.00,
 AMC425815/\$20.00, AMC425816/\$20.00,
 AMC425817/\$20.00, AMC425818/\$20.00,
 AMC425819/\$20.00, AMC425820/\$20.00,
 AMC425821/\$20.00, AMC425822/\$20.00,
 AMC425823/\$20.00, AMC425824/\$20.00,
 AMC425825/\$20.00, AMC425826/\$20.00,
 AMC425827/\$20.00, AMC425828/\$20.00,
 AMC425829/\$20.00, AMC425830/\$20.00,
 AMC425831/\$20.00, AMC425832/\$20.00,
 AMC425833/\$20.00, AMC425834/\$20.00,
 AMC425835/\$20.00, AMC425836/\$20.00,

- n/a - 6320.00

	AMC425837/\$20.00, AMC425838/\$20.00, AMC425839/\$20.00, AMC425840/\$20.00, AMC425841/\$20.00, AMC425842/\$20.00, AMC425843/\$20.00, AMC425844/\$20.00, AMC425845/\$20.00, AMC425846/\$20.00, AMC425847/\$20.00, AMC425848/\$20.00, AMC425849/\$20.00, AMC425850/\$20.00, AMC425851/\$20.00, AMC425852/\$20.00, AMC425853/\$20.00, AMC425854/\$20.00, AMC425855/\$20.00, AMC425856/\$20.00, AMC425857/\$20.00, AMC425858/\$20.00, AMC425859/\$20.00, AMC425860/\$20.00, AMC425861/\$20.00, AMC425862/\$20.00, AMC425863/\$20.00, AMC425864/\$20.00, AMC425865/\$20.00, AMC425866/\$20.00, AMC425867/\$20.00, AMC425868/\$20.00, AMC425869/\$20.00, AMC425870/\$20.00, AMC425871/\$20.00, AMC425872/\$20.00, AMC425873/\$20.00, AMC425874/\$20.00, AMC425875/\$20.00, AMC425876/\$20.00, AMC425877/\$20.00, AMC425878/\$20.00, AMC425879/\$20.00, AMC425880/\$20.00, AMC425881/\$20.00, AMC425882/\$20.00, AMC425883/\$20.00, AMC425884/\$20.00, AMC425885/\$20.00, AMC425886/\$20.00, AMC425887/\$20.00, AMC425888/\$20.00, AMC425889/\$20.00, AMC425890/\$20.00, AMC425891/\$20.00, AMC425892/\$20.00, AMC425893/\$20.00, AMC425894/\$20.00, AMC425895/\$20.00, AMC425896/\$20.00, AMC425897/\$20.00, AMC425898/\$20.00, AMC425899/\$20.00, AMC425900/\$20.00, AMC425901/\$20.00, AMC425902/\$20.00, AMC425903/\$20.00, AMC425904/\$20.00, AMC425905/\$20.00, AMC425906/\$20.00, AMC425907/\$20.00, AMC425908/\$20.00, AMC425909/\$20.00, AMC425910/\$20.00, AMC425911/\$20.00, AMC425912/\$20.00, AMC425913/\$20.00, AMC425914/\$20.00, AMC425915/\$20.00, AMC425916/\$20.00, AMC425917/\$20.00, AMC425918/\$20.00			
3	LOCATABLE MINERALS / MINING CLAIMS- NEW, UNADJUD, ONE OR MORE AUTH NOS / NEW MINING CLAIM MAINT FEE \$140 CASES: AMC425603/\$140.00, AMC425604/\$140.00, AMC425605/\$140.00, AMC425606/\$140.00, AMC425607/\$140.00, AMC425608/\$140.00, AMC425609/\$140.00, AMC425610/\$140.00, AMC425611/\$140.00, AMC425612/\$140.00, AMC425613/\$140.00, AMC425614/\$140.00,			

316.00

AMC425615/\$140.00, AMC425616/\$140.00,
AMC425617/\$140.00, AMC425618/\$140.00,
AMC425619/\$140.00, AMC425620/\$140.00,
AMC425621/\$140.00, AMC425622/\$140.00,
AMC425623/\$140.00, AMC425624/\$140.00,
AMC425625/\$140.00, AMC425626/\$140.00,
AMC425627/\$140.00, AMC425628/\$140.00,
AMC425629/\$140.00, AMC425630/\$140.00,
AMC425631/\$140.00, AMC425632/\$140.00,
AMC425633/\$140.00, AMC425634/\$140.00,
AMC425635/\$140.00, AMC425636/\$140.00,
AMC425637/\$140.00, AMC425638/\$140.00,
AMC425639/\$140.00, AMC425640/\$140.00,
AMC425641/\$140.00, AMC425642/\$140.00,
AMC425643/\$140.00, AMC425644/\$140.00,
AMC425645/\$140.00, AMC425646/\$140.00,
AMC425647/\$140.00, AMC425648/\$140.00,
AMC425649/\$140.00, AMC425650/\$140.00,
AMC425651/\$140.00, AMC425652/\$140.00,
AMC425653/\$140.00, AMC425654/\$140.00,
AMC425655/\$140.00, AMC425656/\$140.00,
AMC425657/\$140.00, AMC425658/\$140.00,
AMC425659/\$140.00, AMC425660/\$140.00,
AMC425661/\$140.00, AMC425662/\$140.00,
AMC425663/\$140.00, AMC425664/\$140.00,
AMC425665/\$140.00, AMC425666/\$140.00,
AMC425667/\$140.00, AMC425668/\$140.00,
AMC425669/\$140.00, AMC425670/\$140.00,
AMC425671/\$140.00, AMC425672/\$140.00,
AMC425673/\$140.00, AMC425674/\$140.00,
AMC425675/\$140.00, AMC425676/\$140.00,
AMC425677/\$140.00, AMC425678/\$140.00,
AMC425679/\$140.00, AMC425680/\$140.00,
AMC425681/\$140.00, AMC425682/\$140.00,
AMC425683/\$140.00, AMC425684/\$140.00,
AMC425685/\$140.00, AMC425686/\$140.00,
AMC425687/\$140.00, AMC425688/\$140.00,
AMC425689/\$140.00, AMC425690/\$140.00,
AMC425691/\$140.00, AMC425692/\$140.00,
AMC425693/\$140.00, AMC425694/\$140.00,
AMC425695/\$140.00, AMC425696/\$140.00,
AMC425697/\$140.00, AMC425698/\$140.00,
AMC425699/\$140.00, AMC425700/\$140.00,
AMC425701/\$140.00, AMC425702/\$140.00,
AMC425703/\$140.00, AMC425704/\$140.00,
AMC425705/\$140.00, AMC425706/\$140.00,
AMC425707/\$140.00, AMC425708/\$140.00,
AMC425709/\$140.00, AMC425710/\$140.00,
AMC425711/\$140.00, AMC425712/\$140.00,
AMC425713/\$140.00, AMC425714/\$140.00,

AMC425715/\$140.00, AMC425716/\$140.00,
AMC425717/\$140.00, AMC425718/\$140.00,
AMC425719/\$140.00, AMC425720/\$140.00,
AMC425721/\$140.00, AMC425722/\$140.00,
AMC425723/\$140.00, AMC425724/\$140.00,
AMC425725/\$140.00, AMC425726/\$140.00,
AMC425727/\$140.00, AMC425728/\$140.00,
AMC425729/\$140.00, AMC425730/\$140.00,
AMC425731/\$140.00, AMC425732/\$140.00,
AMC425733/\$140.00, AMC425734/\$140.00,
AMC425735/\$140.00, AMC425736/\$140.00,
AMC425737/\$140.00, AMC425738/\$140.00,
AMC425739/\$140.00, AMC425740/\$140.00,
AMC425741/\$140.00, AMC425742/\$140.00,
AMC425743/\$140.00, AMC425744/\$140.00,
AMC425745/\$140.00, AMC425746/\$140.00,
AMC425747/\$140.00, AMC425748/\$140.00,
AMC425749/\$140.00, AMC425750/\$140.00,
AMC425751/\$140.00, AMC425752/\$140.00,
AMC425753/\$140.00, AMC425754/\$140.00,
AMC425755/\$140.00, AMC425756/\$140.00,
AMC425757/\$140.00, AMC425758/\$140.00,
AMC425759/\$140.00, AMC425760/\$140.00,
AMC425761/\$140.00, AMC425762/\$140.00,
AMC425763/\$140.00, AMC425764/\$140.00,
AMC425765/\$140.00, AMC425766/\$140.00,
AMC425767/\$140.00, AMC425768/\$140.00,
AMC425769/\$140.00, AMC425770/\$140.00,
AMC425771/\$140.00, AMC425772/\$140.00,
AMC425773/\$140.00, AMC425774/\$140.00,
AMC425775/\$140.00, AMC425776/\$140.00,
AMC425777/\$140.00, AMC425778/\$140.00,
AMC425779/\$140.00, AMC425780/\$140.00,
AMC425781/\$140.00, AMC425782/\$140.00,
AMC425783/\$140.00, AMC425784/\$140.00,
AMC425785/\$140.00, AMC425786/\$140.00,
AMC425787/\$140.00, AMC425788/\$140.00,
AMC425789/\$140.00, AMC425790/\$140.00,
AMC425791/\$140.00, AMC425792/\$140.00,
AMC425793/\$140.00, AMC425794/\$140.00,
AMC425795/\$140.00, AMC425796/\$140.00,
AMC425797/\$140.00, AMC425798/\$140.00,
AMC425799/\$140.00, AMC425800/\$140.00,
AMC425801/\$140.00, AMC425802/\$140.00,
AMC425803/\$140.00, AMC425804/\$140.00,
AMC425805/\$140.00, AMC425806/\$140.00,
AMC425807/\$140.00, AMC425808/\$140.00,
AMC425809/\$140.00, AMC425810/\$140.00,
AMC425811/\$140.00, AMC425812/\$140.00,
AMC425813/\$140.00, AMC425814/\$140.00,

- n/a - 44240.00

AMC425815/\$140.00, AMC425816/\$140.00,
AMC425817/\$140.00, AMC425818/\$140.00,
AMC425819/\$140.00, AMC425820/\$140.00,
AMC425821/\$140.00, AMC425822/\$140.00,
AMC425823/\$140.00, AMC425824/\$140.00,
AMC425825/\$140.00, AMC425826/\$140.00,
AMC425827/\$140.00, AMC425828/\$140.00,
AMC425829/\$140.00, AMC425830/\$140.00,
AMC425831/\$140.00, AMC425832/\$140.00,
AMC425833/\$140.00, AMC425834/\$140.00,
AMC425835/\$140.00, AMC425836/\$140.00,
AMC425837/\$140.00, AMC425838/\$140.00,
AMC425839/\$140.00, AMC425840/\$140.00,
AMC425841/\$140.00, AMC425842/\$140.00,
AMC425843/\$140.00, AMC425844/\$140.00,
AMC425845/\$140.00, AMC425846/\$140.00,
AMC425847/\$140.00, AMC425848/\$140.00,
AMC425849/\$140.00, AMC425850/\$140.00,
AMC425851/\$140.00, AMC425852/\$140.00,
AMC425853/\$140.00, AMC425854/\$140.00,
AMC425855/\$140.00, AMC425856/\$140.00,
AMC425857/\$140.00, AMC425858/\$140.00,
AMC425859/\$140.00, AMC425860/\$140.00,
AMC425861/\$140.00, AMC425862/\$140.00,
AMC425863/\$140.00, AMC425864/\$140.00,
AMC425865/\$140.00, AMC425866/\$140.00,
AMC425867/\$140.00, AMC425868/\$140.00,
AMC425869/\$140.00, AMC425870/\$140.00,
AMC425871/\$140.00, AMC425872/\$140.00,
AMC425873/\$140.00, AMC425874/\$140.00,
AMC425875/\$140.00, AMC425876/\$140.00,
AMC425877/\$140.00, AMC425878/\$140.00,
AMC425879/\$140.00, AMC425880/\$140.00,
AMC425881/\$140.00, AMC425882/\$140.00,
AMC425883/\$140.00, AMC425884/\$140.00,
AMC425885/\$140.00, AMC425886/\$140.00,
AMC425887/\$140.00, AMC425888/\$140.00,
AMC425889/\$140.00, AMC425890/\$140.00,
AMC425891/\$140.00, AMC425892/\$140.00,
AMC425893/\$140.00, AMC425894/\$140.00,
AMC425895/\$140.00, AMC425896/\$140.00,
AMC425897/\$140.00, AMC425898/\$140.00,
AMC425899/\$140.00, AMC425900/\$140.00,
AMC425901/\$140.00, AMC425902/\$140.00,
AMC425903/\$140.00, AMC425904/\$140.00,
AMC425905/\$140.00, AMC425906/\$140.00,
AMC425907/\$140.00, AMC425908/\$140.00,
AMC425909/\$140.00, AMC425910/\$140.00,
AMC425911/\$140.00, AMC425912/\$140.00,
AMC425913/\$140.00, AMC425914/\$140.00,

	AMC425915/\$140.00, AMC425916/\$140.00, AMC425917/\$140.00, AMC425918/\$140.00			
TOTAL:				\$61,304.00

PAYMENT INFORMATION			
1	AMOUNT:	61304.00	POSTMARKED: N/A
	TYPE:	CHECK	RECEIVED: 12/17/2013
	CHECK NO:	0000807265	
	NAME:	FREEPORT MCMORAN COPPER AND GOLD 333 N CENTRAL AVE STE 100 PHOENIX AZ 85004-2189 US	

REMARKS

This receipt was generated by the automated BLM Collections and Billing System and is a paper representation of a portion of the official electronic record contained therein.

NOTICE!!

These documents have been scanned!

Do not place un-scanned documents beneath this notice!

Do not remove this notice from this file!

GPO Jacket No. 560-102
Print Order 61540
Rise Business Services, LLC
Job=AZ15 5/10/2019



Box Number= AZ15035



Claim Begin-End: AMC425603-AMC425918

2 Correspondence



AZ15035-3

AMC425596-AMC426147



United States Department of the Interior



BUREAU OF LAND MANAGEMENT
Arizona State Office
One North Central Avenue, Suite 800
Phoenix, Arizona 85004-4427
www.blm.gov/az/

JUL 01 2014

In Reply Refer To:
3800 (9310) RE
AMC425603

CERTIFIED MAIL – RETURN RECEIPT REQUESTED 7013 2250 0000 8720 7323

DECISION

FREEPORT-MCMORAN CORP.	:	This Decision Affects the Claims
333 N. CENTRAL AVE.	:	Shown in the Block Below.
PHOENIX, AZ. 85004-2189	:	

AMC425678, AMC425680 - AMC425681, AMC425689
DARBY 1100, DARBY 1102 - DARBY 1103, DARBY 1126

Mining Claim(s) Declared Null and Void In Part

Pursuant to Title 43 Code of Federal Regulations (CFR) 3832.1, this office received your notice(s) of location for recordation of mining claims. The mining claim(s) listed above is/are hereby declared null and void in part.

Portions of the mining claim(s) listed above lie on land that is not open to location. These mining claims (mill sites) are on lands containing PHX079152, a pre-existing highway right-of-way, granted by and subject to 23 U.S.C. § 317 (1988), the Federal Aid Highway Act.

Therefore, those portions of the claims listed above that lie within the lands not open to location are hereby declared null and void. A copy of the Master Title Plat is enclosed for reference.

This decision may be appealed to the Interior Board of Land Appeals, Office of the Secretary, in accordance with the regulations contained in 43 CFR, Part 4 and the enclosed Form 1842-1. If an appeal is taken, your notice of appeal must be filed in this office (at the above address) within 30 days from receipt of this decision. The appellant has the burden of showing that the decision appealed from is in error.

If you wish to file a petition pursuant to regulation 43 CFR 4.21 (58 FR 4939, January 19, 1993) or 43 CFR 2804.1 for a stay of the effectiveness of this decision during the time that your appeal is being reviewed by the Board, the petition for a stay must accompany your notice of appeal. A petition for a stay is required to show sufficient justification based on the standards listed below. Copies of the notice of appeal and petition for a stay **must** also be submitted to each party named in this decision and to the Interior Board of Land Appeals and to the appropriate Office of the Solicitor (see 43 CFR 4.413) at the same time the original documents are filed with this office. If you request a stay, you have the burden of proof to demonstrate that a stay should be granted.

Standards for Obtaining a Stay

Except as otherwise provided by law or other pertinent regulation, a petition for a stay of a decision pending appeal shall show sufficient justification based on the following standards:

- (1) The relative harm to the parties if the stay is granted or denied,
- (2) The likelihood of the appellant's success on the merits,
- (3) The likelihood of immediate and irreparable harm if the stay is not granted, and
- (4) Whether the public interest favors granting the stay.


If additional information is required, please contact Rod Ebert at 602-417-9397. Please include your AMC serial number(s) on all correspondence.

Sincerely,



Rebecca Heick
Group Administrator
Lands and Minerals


Enclosure



U.S. DEPARTMENT OF THE INTERIOR
 BUREAU OF LAND MANAGEMENT
 ARIZONA STATE OFFICE
 ONE NORTH CENTRAL AVENUE, SUITE 800
 PHOENIX, AZ 85004-4427

• Sender: Please print your name, address, and ZIP+4® in this box.

First-Class Mail
 Postage & Fees Paid
 USPS
 Permit No. G-10



UNITED STATES POSTAL SERVICE
 PHOENIX
 AZ 852
 07 JUL 14

SENDER: COMPLETE THIS SECTION

Complete items 1, 2, and 3. Also complete item 4 if Restricted Delivery is desired. Print your name and address on the reverse so that we can return the card to you. Attach this card to the back of the mailpiece, or on the front if space permits.

Article Addressed to:
 FREEPORT-MCMORAN CORP.
 333 N. CENTRAL AVE.
 PHOENIX, AZ 85004-2189
 9310/AMC425603

COMPLETE THIS SECTION ON DELIVERY

A. Signature Agent
 Addressee

B. Received by (Printed Name) C. Date of Delivery

RECEIVED
 BLM AZ STATE OFFICE
 2014 JUL -8 P 2:55
 PHOENIX, ARIZONA

3. Service Type
 Certified Mail® Priority Mail Express™
 Registered Return Receipt for Merchandise
 Insured Mail Collect on Delivery

4. Restricted Delivery? (Extra Fee) Yes

Article Number (Transfer from service label) 7013 2250 0000 8720 7323

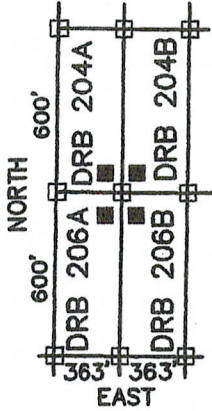
LEAD CASEFILE
AMC 425603

ENCLOSURE:
FREEPORT-McMORAN
DECISION-PLACER
PARTIAL NULL & VOID

LOCATION OF DARBY 1100 THROUGH 1415 MILL SITES AJO MINE

LOCATED SEPT 3, 2013 THROUGH OCT 31, 2013
ALL CLAIMS ARE 363' X 600' UNLESS OTHERWISE DETAILED HEREON

TYPICAL CLAIM DETAIL N.T.S.



- INDICATES CORNER OF MILL CLAIM SET 2"x2"x5' WOOD POST (TYPICAL)
- INDICATES LOCATION MONUMENT. SET 2"x2"x5' WOOD POST WITH PLASTIC CONTAINER WITH THE NOTICE OF LOCATION. SET 4'x4' FROM CORNER. (TYPICAL)

DRB = "DARBY"

SCALE 1"=1000'
PIMA COUNTY

NE COR,
SEC 30
T12S, R5W
5274'N, 5280'E

NW COR,
SEC 30
T12S, R5W
5274'N, 0'E

PHX-079152



30 FEDERAL AID HIGHWAY ROW
CENTER LINE

- AMC 425678 = DARBY 1100
- AMC 425679 = DARBY 1101
- AMC 425680 = DARBY 1102
- AMC 425681 = DARBY 1103
- AMC 425689 = DARBY 1126

SW COR,
SEC 30
T12S, R5W
0'N, 0'E

FREEPORT MCMORAN CORPORATION
333 NORTH CENTRAL AVE
PHOENIX, ARIZONA 85004

SE COR, SEC 30
T12S, R5W
0'N, 5280'E

UNITED STATES POSTAL SERVICE

PHOENIX

AZ 852

07 JUL '14

PM 01



First-Class Mail
Postage & Fees Paid
USPS
Permit No. G-10

- Sender. Please print your name, address, and ZIP+4® in this box •

U.S. DEPARTMENT OF THE INTERIOR
BUREAU OF LAND MANAGEMENT
ARIZONA STATE OFFICE
ONE NORTH CENTRAL AVENUE, SUITE 800
PHOENIX, AZ 85004-4427



SENDER: COMPLETE THIS SECTION

- Complete items 1, 2, and 3. Also complete item 4 if Restricted Delivery is desired.
- Print your name and address on the reverse so that we can return the card to you.
- Attach this card to the back of the mailpiece, or on the front if space permits.

1. Article Addressed to:

FREEPORT-MCMORAN CORP.
 333 N. CENTRAL AVE.
 PHOENIX, AZ 85004-2189
 9310/AMC425603

2. Article Number

(Transfer from service label)

7013 2250 0000 8720 7323

PS Form 3811, July 2013

COMPLETE THIS SECTION ON DELIVERY

A. Signature

X


 Agent Addressee

B. Received by (Printed Name)

RECEIVED
 BLM AZ STATE OFFICE

C. Date of Delivery

D. Is delivery address different from item 1? YesIf YES, enter delivery address below: No

2014 JUL -8 P 2:55

PHOENIX, ARIZONA

3. Service Type

 Certified Mail® Priority Mail Express™ Registered Return Receipt for Merchandise Insured Mail Collect on Delivery

4. Restricted Delivery? (Extra Fee)

 Yes

Domestic Return Receipt



United States Department of the Interior



BUREAU OF LAND MANAGEMENT

Arizona State Office

One North Central Avenue, Suite 800

Phoenix, Arizona 85004-4427

www.blm.gov/az/

JUL 01 2014

In Reply Refer To:

3800 (9310) RE

AMC425603

CERTIFIED MAIL – RETURN RECEIPT REQUESTED 7013 2250 0000 8720 7323

DECISION

FREEPORT-MCMORAN CORP.	:	This Decision Affects the Claims
333 N. CENTRAL AVE.	:	Shown in the Block Below.
PHOENIX, AZ. 85004-2189	:	

AMC425679
DARBY 1101

Mining Claim(s) Declared Null and Void In Part

Pursuant to Title 43 Code of Federal Regulations (CFR) 3832.1, this office received your notice(s) of location for recordation of mining claims. The mining claim(s) listed above is/are hereby declared null and void in part.

Portions of the mining claim(s) listed above lie on land that is not open to location. This mill site is located on land bisected by PHX079152, a pre-existing highway right-of-way granted by and subject to 23 U.S.C. § 317 (1988), the Federal Aid Highway Act. A mill site may not contain noncontiguous tracts of land, 30 U.S.C. § 36 (1988). You must amend your claim so the right of way is not crossed and depict on a map that portion you wish to retain. You may file a separate location notice to include the lands relinquished.

Therefore, those portions of the claims listed above that lie within the lands not open to location are hereby declared null and void. A copy of the Master Title Plat is enclosed for reference.

This decision may be appealed to the Interior Board of Land Appeals, Office of the Secretary, in accordance with the regulations contained in 43 CFR, Part 4 and the enclosed Form 1842-1. If an appeal is taken, your notice of appeal must be filed in this office (at the above address) within 30 days from receipt of this decision. The appellant has the burden of showing that the decision appealed from is in error.

If you wish to file a petition pursuant to regulation 43 CFR 4.21 (58 FR 4939, January 19, 1993) or 43 CFR 2804.1 for a stay of the effectiveness of this decision during the time that your appeal is being reviewed by the Board, the petition for a stay must accompany your notice of appeal. A petition for a stay is required to show sufficient justification based on the standards listed below. Copies of the notice of appeal and petition for a stay **must** also be submitted to each party named in this decision and to the Interior Board of Land Appeals and to the appropriate Office of the Solicitor (see 43 CFR 4.413) at the same time the original documents are filed with this office. If you request a stay, you have the burden of proof to demonstrate that a stay should be granted.

Standards for Obtaining a Stay

Except as otherwise provided by law or other pertinent regulation, a petition for a stay of a decision pending appeal shall show sufficient justification based on the following standards:

- (1) The relative harm to the parties if the stay is granted or denied,
- (2) The likelihood of the appellant's success on the merits,
- (3) The likelihood of immediate and irreparable harm if the stay is not granted, and
- (4) Whether the public interest favors granting the stay.

If additional information is required, please contact Rod Ebert at 602-417-9397. Please include your AMC serial number(s) on all correspondence.

Sincerely,



Rebecca Heick
Group Administrator
Lands and Minerals

Enclosure

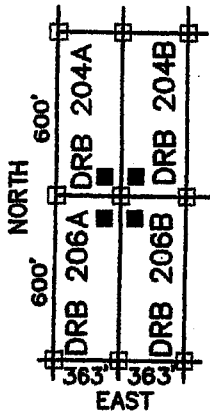
LEAD CASEFILE
AMC 425603

ENCLOSURE:
FREEPORT-McMORAN
DECISION-PLACER
PARTIAL NULL & VOID

LOCATION OF DARBY 1100 THROUGH 1415 MILL SITES AJO MINE

LOCATED SEPT 3, 2013 THROUGH OCT 31, 2013
ALL CLAIMS ARE 363' X 600' UNLESS OTHERWISE DETAILED HEREON

TYPICAL CLAIM DETAIL N.T.S.



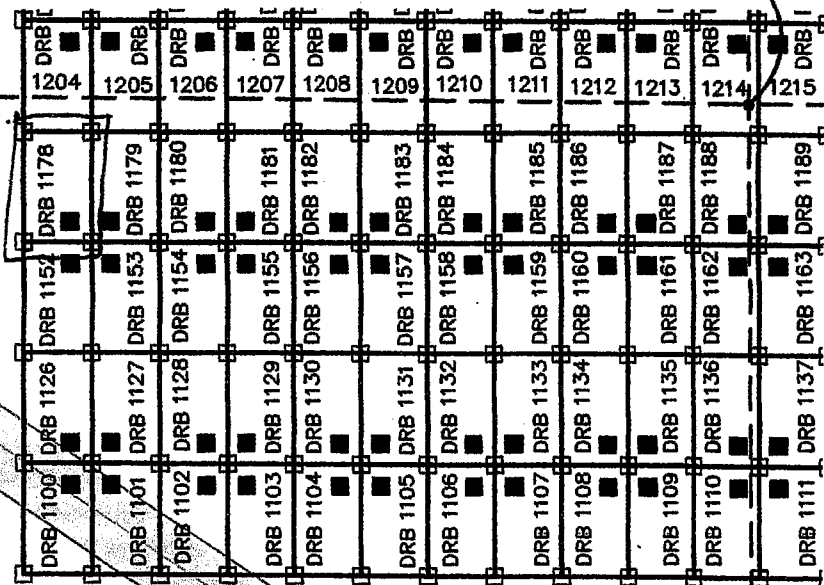
- INDICATES CORNER OF MILL CLAIM
SET 2"X2"X5' WOOD POST (TYPICAL)
 - INDICATES LOCATION MONUMENT.
SET 2"X2"X5' WOOD POST WITH
PLASTIC CONTAINER WITH THE
THE NOTICE OF LOCATION.
SET 4'X4' FROM CORNER. (TYPICAL)
- DRB = "DARBY"

SCALE 1"=1000'
PIMA COUNTY

NE COR,
SEC 30
T12S, R5W
5274'N, 5280'E

NW COR,
SEC 30
T12S, R5W
5274'N, 0'E

PHX-079-152



30 FEDERAL AID HIGHWAY ROW
CENTER LINE

- AMC 425678 = DARBY 1100
- AMC 425679 = DARBY 1101
- AMC 425680 = DARBY 1102
- AMC 425681 = DARBY 1103
- AMC 425689 = DARBY 1126

NOTE:
RIGHT-OF-WAY IS
200' ON EACH SIDE
OF CENTER LINE.

SW COR,
SEC 30
T12S, R5W
0'N, 0'E

FREEPORT MCMORAN CORPORATION
333 NORTH CENTRAL AVE
PHOENIX, ARIZONA 85004

SE COR, SEC 30
T12S, R5W
0'N, 5280'E

NOTICE!!

These documents have been scanned!

Do not place un-scanned documents beneath this notice!

Do not remove this notice from this file!

GPO Jacket No. 560-102
Print Order 61540
Rise Business Services, LLC
Job=AZ15 5/10/2019



Box Number= AZ15035



Claim Begin-End: AMC425603-AMC425918

3 Transfers



AZ15035-3

AMC425596-AMC426147

**NO
DOCUMENTS
FOUND**

NO DOCUMENTS FOUND
NO DOCUMENTS FOUND

NOTICE!!

These documents have been scanned!

Do not place un-scanned documents beneath this notice!

Do not remove this notice from this file!

GPO Jacket No. 560-102
Print Order 61540
Rise Business Services, LLC
Job=AZ15 5/10/2019



Box Number= AZ15035



Claim Begin-End: AMC425603-AMC425918

4 Miscellaneous



AZ15035-3

AMC425596-AMC426147

**NO
DOCUMENTS
FOUND**

NO DOCUMENTS FOUND
NO DOCUMENTS FOUND

NOTICE!!

These documents have been scanned!

Do not place un-scanned documents beneath this notice!

Do not remove this notice from this file!

GPO Jacket No. 560-102
Print Order 61540
Rise Business Services, LLC
Job=AZ15 5/10/2019



Box Number= AZ15035



Claim Begin-End: AMC425603-AMC425918

5 Annual Filings



AZ15035-3 AMC425596-AMC426147

**NO
DOCUMENTS
FOUND**

NO DOCUMENTS FOUND
NO DOCUMENTS FOUND

NOTICE!!

These documents have been scanned!

Do not place un-scanned documents beneath this notice!

Do not remove this notice from this file!

GPO Jacket No. 560-102
Print Order 61540
Rise Business Services, LLC
Job=AZ15 5/10/2019



Box Number= AZ15035



Claim Begin-End: AMC425603-AMC425918

6 Location Notices-Amendments and Supporting Documents



AZ15035-3 AMC425596-AMC426147

MINING CLAIM STATUS REPORT

Data Entered: 1/17/2014 RM

MTP Checked By: AC

GEO Checked By: AC

LEAD SERIAL NUMBER: AMC 425603 thru AMC 425918

NUMBER OF CLAIMS & TYPE:

CHARGES:

LODE _____
 PLACER _____
 ASSOCIATION PLACER _____
316 MILL SITE _____
 TUNNEL SITE _____

Location Fee @ \$34 = \$ _____
 Processing Fee @ \$20 = \$ _____
 Maintenance Fee @ \$140 = \$ _____
 Add'l Maint Fee for Assoc Placer = \$ _____
SUBTOTAL \$ _____
 Other Fees \$ _____
 Other Fees \$ _____
TOTAL \$ _____

TOTAL ACREAGE: _____ Per Claim
(Placer Only)

NUMBER OF LOCATORS: _____

DOCUMENTS RECEIVED VIA: Over-the-Counter Mail TIMELY FILED: Yes No

LEGAL DESCRIPTION: T 12S R 05W SEC 029, 030, 019, 020
 T _____ R _____ SEC _____
 T _____ R _____ SEC _____
 T _____ R _____ SEC _____
 T _____ R _____ SEC _____

BLM FOREST SERVICE SUBJ TO PL 359: Yes No
 WILDERNESS AREA

SPLIT ESTATE: N/A SX PX OTHER
 SRHA Was proper Notice filed if located on SHRA Land? Yes No

RECONVEYED MINERALS ON BLM LAND REQUIRE OPENING ORDER FROM 1944 TO 1993:

Open to Entry On _____ N/A

COMMENTS/STATUS: VOID PARTIALLY VOID PVT MINERALS WITHDRAWN LANDS

OTHER AMC 425678-680: have PHL 079152 Fed Aid Hwy Row runs thru 2 bisects - will send Notice to amer (*also)

Note: only 1 claim is actually bisected - AMC 425679 ~~is~~ others (AMC 425678, 425680-681 & AMC 425689) all rec. a decision declaring the whole portion ~~that~~ which Fed Hwy runs through N&V ab initio

Claimant acknowledges that portions of the following claim(s) site(s) may be void or voidable.

Printed Name of Claimant _____ Signature of Claimant _____

*****FINAL ADJUDICATION*****

DATE June 10, 2014 INITIALS RE

AMC 425907-425918
ENTERED AS 1 ACRE.

LR2000 DOESN'T ALLOW
YOU TO ENTER LESS
THAN 1.



ARIZONA NOTICE OF LOCATION
(Mill Site Claim)

NOTICE IS HEREBY GIVEN THAT FREEPORT-MCMORAN CORPORATION, whose mailing address is 333 North Central Avenue, Phoenix, Arizona, 85004, by its undersigned agent, makes this location of the Darby 1111 mill site mining claim, Ajo Mining District, Pima County, Arizona and has a valid right to the occupation, possession and use of said mill site claim, together with all hereditaments and appurtenances belonging to it.

This mill site claim consists of 5 acres, more or less and is more particularly described as follows: The mill site claim is 600 feet in length and 363 feet in width, and the general course of this claim is North to South. The general location of the claims southwest corner is located 46 feet East of and 2685 feet North of the Southwest section corner of Section 29 Township 12 South, Range 5 West, G&SRM, Pima County, Arizona.

All corners and the location monument of the claim are constructed of 2"x2" wood post extending 4' above the ground. The location monument is set inside the Northwest corner of the claim approximately 4 feet SOUTH of the NORTH line of the claim and 4 feet EAST of the WEST line of the claim. The location monument on which this notice is posted is situated within the NW 1/4, Section 29, Township 12 South, Range 5 West, G&SRM, Pima County, Arizona.

The undersigned claims the ground as described above and depicted on the map which is attached. A copy of this Notice of Location is filed in the office of the County Recorder, Pima County, Arizona. This claim is not intended to encroach on any private property or land that is not open for location.

Located, dated, and posted on the ground this 30 day of SEP 2013.

Freeport-McMoRan Corporation (Owner)

By J. Fleck (Agent)
J-Co Professional Services Corp.

PHOENIX, ARIZONA

2013 DEC 17 A 10:18

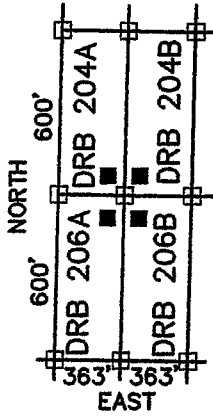
COUNTY RECORDER
PIMA COUNTY, ARIZONA

AME 425603

LOCATION OF DARBY 1100 THROUGH 1415 MILL SITES AJO MINE

LOCATED SEPT 3, 2013 THROUGH OCT 31, 2013
ALL CLAIMS ARE 363' X 600' UNLESS OTHERWISE DETAILED HEREON
TYPICAL CLAIM DETAIL

N.T.S.



□ INDICATES CORNER OF MILL CLAIM
SET 2"X2"X5' WOOD POST (TYPICAL)

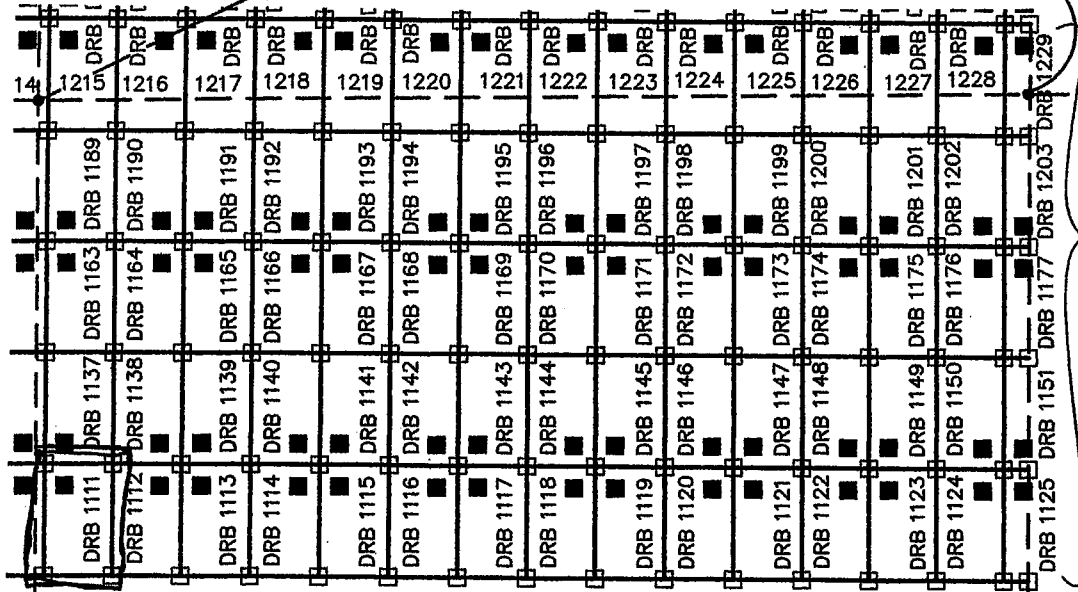
■ INDICATES LOCATION MONUMENT.
SET 2"X2"X5' WOOD POST WITH
PLASTIC CONTAINER WITH THE
THE NOTICE OF LOCATION.
SET 4'X4' FROM CORNER. (TYPICAL)

DRB = "DARBY"

NW COR,
SEC 29
T12S, R5W
5287'N, 0'E

SCALE 1"=1000'
PIMA COUNTY

NE COR,
SEC 30
T12S, R5W
5287'N, 5268'E



THESE CLAIMS
ARE 140'X600'

29

28

SW COR,
SEC 29
T12S, R5W
0'N, 0'E

FREEMPORT MCMORAN CORPORATION
333 NORTH CENTRAL AVE
PHOENIX, ARIZONA 85004

SE COR, SEC 30
T12S, R5W
0'N, 5268'E

ARIZONA NOTICE OF LOCATION
(Mill Site Claim)

NOTICE IS HEREBY GIVEN THAT FREEPORT-MCMORAN CORPORATION, whose mailing address is 333 North Central Avenue, Phoenix, Arizona, 85004, by its undersigned agent, makes this location of the Darby 1112 mill site mining claim, Ajo Mining District, Pima County, Arizona and has a valid right to the occupation, possession and use of said mill site claim, together with all hereditaments and appurtenances belonging to it.

This mill site claim consists of 5 acres, more or less and is more particularly described as follows: The mill site claim is 600 feet in length and 363 feet in width, and the general course of this claim is North to South. The general location of the claims southwest corner is located 409 feet East of and 2685 feet North of the Southwest section corner of Section 29 Township 12 South, Range 5 West, G&SRM, Pima County, Arizona.

All corners and the location monument of the claim are constructed of 2"x2" wood post extending 4' above the ground. The location monument is set inside the NORTHEAST corner of the claim approximately 4 feet South of the North line of the claim and 4 feet West of the East line of the claim. The location monument on which this notice is posted is situated within the NW 1/4, Section 29, Township 12 South, Range 5 West, G&SRM, Pima County, Arizona.

The undersigned claims the ground as described above and depicted on the map which is attached. A copy of this Notice of Location is filed in the office of the County Recorder, Pima County, Arizona. This claim is not intended to encroach on any private property or land that is not open for location.

Located, dated, and posted on the ground this 30 day of Sept 2013.

Freeport-McMoRan Corporation (Owner)

By J. Flack (Agent)
J-Co Professional Services Corp.

PHOENIX, ARIZONA

2013 DEC 17 A 10:18

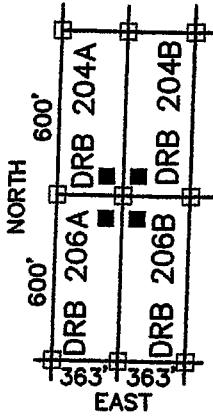
CLERK OF COUNTY RECORDER

AMC 425604

LOCATION OF DARBY 1100 THROUGH 1415 MILL SITES AJO MINE

LOCATED SEPT 3, 2013 THROUGH OCT 31, 2013
ALL CLAIMS ARE 363' X 600' UNLESS OTHERWISE DETAILED HEREON
TYPICAL CLAIM DETAIL

N.T.S.



□ INDICATES CORNER OF MILL CLAIM
SET 2"X2"X5' WOOD POST (TYPICAL)

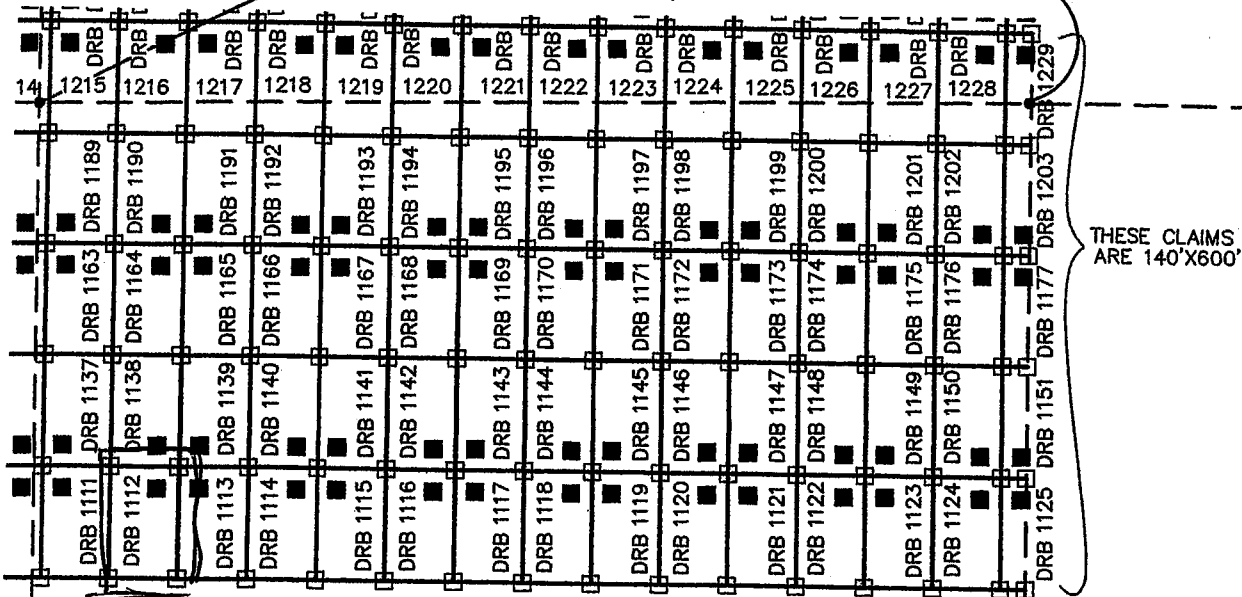
■ INDICATES LOCATION MONUMENT.
SET 2"X2"X5' WOOD POST WITH
PLASTIC CONTAINER WITH THE
THE NOTICE OF LOCATION.
SET 4'X4' FROM CORNER. (TYPICAL)

DRB = "DARBY"

SCALE 1"=1000'
PIMA COUNTY

NE COR,
SEC 30
T12S, R5W
5287'N, 5268'E

NW COR,
SEC 29
T12S, R5W
5287'N, 0'E



THESE CLAIMS
ARE 140'X600'

29

28

SW COR,
SEC 29
T12S, R5W
0'N, 0'E

FREEMORE MCMORAN CORPORATION
333 NORTH CENTRAL AVE
PHOENIX, ARIZONA 85004

SE COR, SEC 30
T12S, R5W
0'N, 5268'E

11/14/13

ARIZONA NOTICE OF LOCATION
(Mill Site Claim)

NOTICE IS HEREBY GIVEN THAT FREEPORT-MCMORAN CORPORATION, whose mailing address is 333 North Central Avenue, Phoenix, Arizona, 85004, by its undersigned agent, makes this location of the Darby 1113 mill site mining claim, Ajo Mining District, Pima County, Arizona and has a valid right to the occupation, possession and use of said mill site claim, together with all hereditaments and appurtenances belonging to it.

This mill site claim consists of 5 acres, more or less and is more particularly described as follows: The mill site claim is 600 feet in length and 363 feet in width, and the general course of this claim is North to South. The general location of the claims southwest corner is located 772 feet East of and 2685 feet North of the Southwest section corner of Section 29 Township 12 South, Range 5 West, G&SRM, Pima County, Arizona.

All corners and the location monument of the claim are constructed of 2"x2" wood post extending 4' above the ground. The location monument is set inside the Northwest corner of the claim approximately 4 feet South of the North line of the claim and 4 feet East of the West line of the claim. The location monument on which this notice is posted is situated within the NW 1/4, Section 29, Township 12 South, Range 5 West, G&SRM, Pima County, Arizona.

The undersigned claims the ground as described above and depicted on the map which is attached. A copy of this Notice of Location is filed in the office of the County Recorder, Pima County, Arizona. This claim is not intended to encroach on any private property or land that is not open for location.

Located, dated, and posted on the ground this 30 day of Sept 2013.

Freeport-McMoRan Corporation (Owner)

By J. Flack (Agent)
J-Co Professional Services Corp.

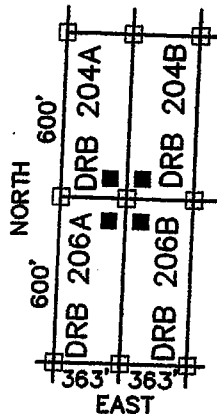
RECORDED
2013 DEC 17 A 10 18
PIMA COUNTY, ARIZONA
COUNTY RECORDER'S OFFICE

AME 425605

LOCATION OF DARBY 1100 THROUGH 1415 MILL SITES AJO MINE

LOCATED SEPT 3, 2013 THROUGH OCT 31, 2013
ALL CLAIMS ARE 363' X 600' UNLESS OTHERWISE DETAILED HEREON
TYPICAL CLAIM DETAIL

N.T.S.



□ INDICATES CORNER OF MILL CLAIM
SET 2"X2"X5' WOOD POST (TYPICAL)

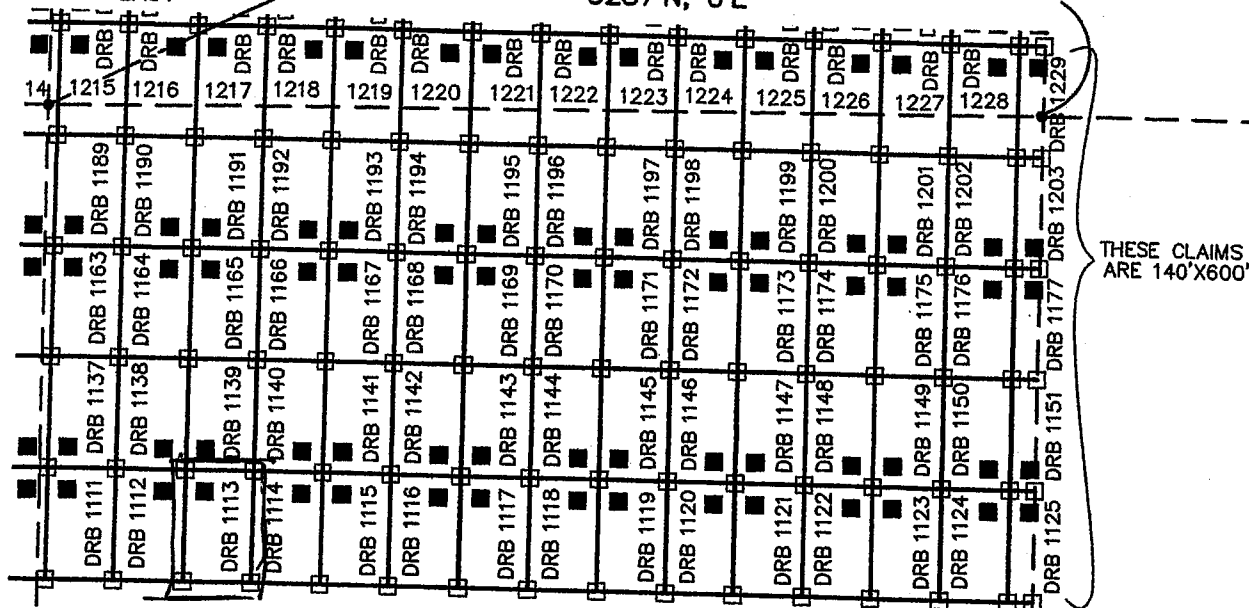
■ INDICATES LOCATION MONUMENT.
SET 2"X2"X5' WOOD POST WITH
PLASTIC CONTAINER WITH THE
THE NOTICE OF LOCATION.
SET 4'X4' FROM CORNER. (TYPICAL)

SCALE 1"=1000'
PIMA COUNTY

DRB = "DARBY"

NW COR,
SEC 29
T12S, R5W
5287'N, 0'E

NE COR,
SEC 30
T12S, R5W
5287'N, 5268'E



THESE CLAIMS
ARE 140'X600'

29

28

SW COR,
SEC 29
T12S, R5W
0'N, 0'E

FREEPORT MCMORAN CORPORATION
333 NORTH CENTRAL AVE
PHOENIX, ARIZONA 85004

SE COR, SEC 30
T12S, R5W
0'N, 5268'E

ARIZONA NOTICE OF LOCATION
(Mill Site Claim)

NOTICE IS HEREBY GIVEN THAT FREEPORT-MCMORAN CORPORATION, whose mailing address is 333 North Central Avenue, Phoenix, Arizona, 85004, by its undersigned agent, makes this location of the Darby 1114 mill site mining claim, Ajo Mining District, Pima County, Arizona and has a valid right to the occupation, possession and use of said mill site claim, together with all hereditaments and appurtenances belonging to it.

This mill site claim consists of 5 acres, more or less and is more particularly described as follows: The mill site claim is 600 feet in length and 363 feet in width, and the general course of this claim is North to South. The general location of the claims southwest corner is located 1135 feet East of and 2686 feet North of the Southwest section corner of Section 29 Township 12 South, Range 5 West, G&SRM, Pima County, Arizona.

All corners and the location monument of the claim are constructed of 2"x2" wood post extending 4' above the ground. The location monument is set inside the North east corner of the claim approximately 4 feet south of the north line of the claim and 4 feet west of the east line of the claim. The location monument on which this notice is posted is situated within the NW ¼, Section 29, Township 12 South, Range 5 West, G&SRM, Pima County, Arizona.

The undersigned claims the ground as described above and depicted on the map which is attached. A copy of this Notice of Location is filed in the office of the County Recorder, Pima County, Arizona. This claim is not intended to encroach on any private property or land that is not open for location.

Located, dated, and posted on the ground this 30 day of Sept, 2013.

Freeport-McMoRan Corporation (Owner)

By J. Flack (Agent)
J-Co Professional Services Corp.

PHOENIX, ARIZONA

2013 DEC 17 A 10:18

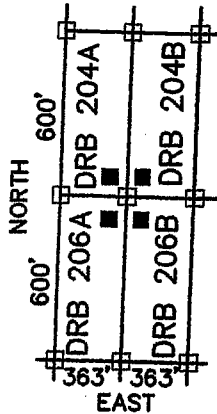
PHOENIX, ARIZONA

AME 425606

LOCATION OF DARBY 1100 THROUGH 1415 MILL SITES AJO MINE

LOCATED SEPT 3, 2013 THROUGH OCT 31, 2013
ALL CLAIMS ARE 363' X 600' UNLESS OTHERWISE DETAILED HEREON
TYPICAL CLAIM DETAIL

N.T.S.



□ INDICATES CORNER OF MILL CLAIM
SET 2"X2"X5' WOOD POST (TYPICAL)

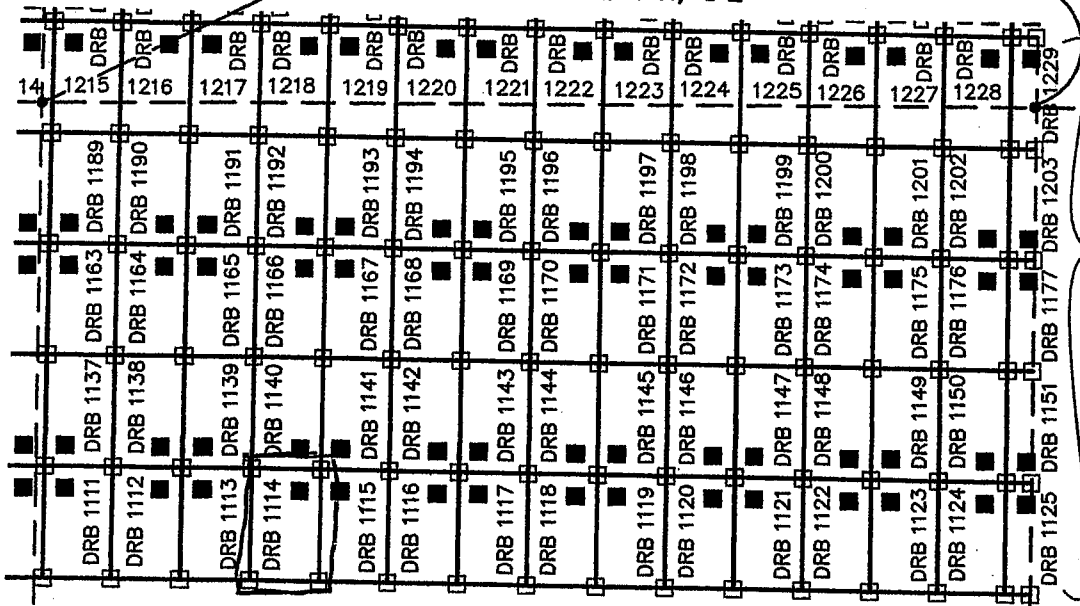
■ INDICATES LOCATION MONUMENT.
SET 2"X2"X5' WOOD POST WITH
PLASTIC CONTAINER WITH THE
THE NOTICE OF LOCATION.
SET 4'X4' FROM CORNER. (TYPICAL)

DRB = "DARBY"

NW COR,
SEC 29
T12S, R5W
5287'N, 0'E

SCALE 1"=1000'
PIMA COUNTY

NE COR,
SEC 30
T12S, R5W
5287'N, 5268'E



THESE CLAIMS
ARE 140'X600'

29

28

SW COR,
SEC 29
T12S, R5W
0'N, 0'E

FREEMONT MCMORAN CORPORATION
333 NORTH CENTRAL AVE
PHOENIX, ARIZONA 85004

SE COR, SEC 30
T12S, R5W
0'N, 5268'E

300-223-1247

ARIZONA NOTICE OF LOCATION
(Mill Site Claim)

NOTICE IS HEREBY GIVEN THAT FREEPORT-MCMORAN CORPORATION, whose mailing address is 333 North Central Avenue, Phoenix, Arizona, 85004, by its undersigned agent, makes this location of the Darby 115 mill site mining claim, Ajo Mining District, Pima County, Arizona and has a valid right to the occupation, possession and use of said mill site claim, together with all hereditaments and appurtenances belonging to it.

This mill site claim consists of 5 acres, more or less and is more particularly described as follows: The mill site claim is 600 feet in length and 363 feet in width, and the general course of this claim is North to South. The general location of the claims southwest corner is located 1498 feet East of and 2685 feet North of the Southwest section corner of Section 29 Township 12 South, Range 5 West, G&SRM, Pima County, Arizona.

All corners and the location monument of the claim are constructed of 2"x2" wood post extending 4' above the ground. The location monument is set inside the Northwest corner of the claim approximately 4 feet south of the north line of the claim and 4 feet east of the west line of the claim. The location monument on which this notice is posted is situated within the NW 1/4, Section 29, Township 12 South, Range 5 West, G&SRM, Pima County, Arizona.

The undersigned claims the ground as described above and depicted on the map which is attached. A copy of this Notice of Location is filed in the office of the County Recorder, Pima County, Arizona. This claim is not intended to encroach on any private property or land that is not open for location.

Located, dated, and posted on the ground this 30 day of Sept 2013.

Freeport-McMoRan Corporation (Owner)

By J. C. Fleck (Agent)
J-Co Professional Services Corp.

RECORDED

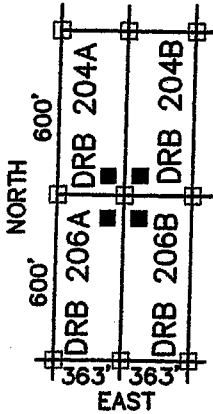
2013 SEP 17 4 08 18

2013 SEP 17 4 08 18

AME 4-25607

LOCATION OF DARBY 1100 THROUGH 1415 MILL SITES AJO MINE

LOCATED SEPT 3, 2013 THROUGH OCT 31, 2013
ALL CLAIMS ARE 363' X 600' UNLESS OTHERWISE DETAILED HEREON
TYPICAL CLAIM DETAIL
N.T.S.



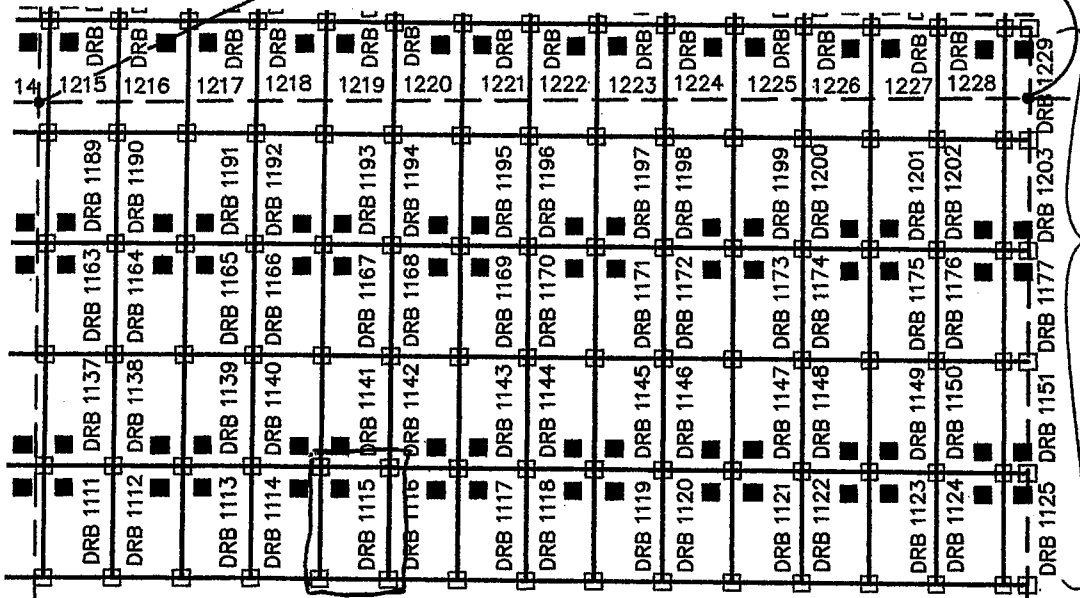
- INDICATES CORNER OF MILL CLAIM
SET 2"X2"X5' WOOD POST (TYPICAL)
- INDICATES LOCATION MONUMENT:
SET 2"X2"X5' WOOD POST WITH
PLASTIC CONTAINER WITH THE
THE NOTICE OF LOCATION.
SET 4'X4' FROM CORNER. (TYPICAL)

SCALE 1"=1000'
PIMA COUNTY

DRB = "DARBY"

NW COR,
SEC 29
T12S, R5W
5287'N, 0'E

NE COR,
SEC 30
T12S, R5W
5287'N, 5268'E



THESE CLAIMS
ARE 140'X600'

29

28

SW COR,
SEC 29
T12S, R5W
0'N, 0'E

FREEMPORT MCMORAN CORPORATION
333 NORTH CENTRAL AVE
PHOENIX, ARIZONA 85004

SE COR, SEC 30
T12S, R5W
0'N, 5268'E

Notes: 1/14



ARIZONA NOTICE OF LOCATION
(Mill Site Claim)

NOTICE IS HEREBY GIVEN THAT FREEPORT-MCMORAN CORPORATION, whose mailing address is 333 North Central Avenue, Phoenix, Arizona, 85004, by its undersigned agent, makes this location of the Darby 1116 mill site mining claim, Ajo Mining District, Pima County, Arizona and has a valid right to the occupation, possession and use of said mill site claim, together with all hereditaments and appurtenances belonging to it.

This mill site claim consists of 5 acres, more or less and is more particularly described as follows: The mill site claim is 600 feet in length and 363 feet in width, and the general course of this claim is North to South. The general location of the claims southwest corner is located 1861 feet East of and 2685 feet North of the Southwest section corner of Section 20 Township 12 South, Range 5 West, G&SRM, Pima County, Arizona.

All corners and the location monument of the claim are constructed of 2"x2" wood post extending 4' above the ground. The location monument is set inside the North east corner of the claim approximately 4 feet South of the North line of the claim and 4 feet West of the East line of the claim. The location monument on which this notice is posted is situated within the NW 1/4, Section 20, Township 12 South, Range 5 West, G&SRM, Pima County, Arizona.

The undersigned claims the ground as described above and depicted on the map which is attached. A copy of this Notice of Location is filed in the office of the County Recorder, Pima County, Arizona. This claim is not intended to encroach on any private property or land that is not open for location.

Located, dated, and posted on the ground this 30 day of Sept 2013.

Freeport-McMoRan Corporation (Owner)

By G. Fleck (Agent)
J-Co Professional Services Corp.

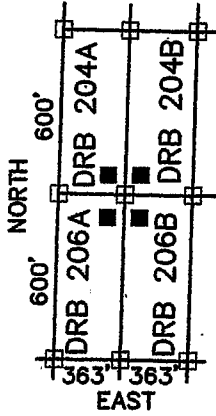
RECORDED
2013 SEP 17 A D 18
PIMA COUNTY ARIZONA

AME 425608

LOCATION OF DARBY 1100 THROUGH 1415 MILL SITES AJO MINE

LOCATED SEPT 3, 2013 THROUGH OCT 31, 2013
ALL CLAIMS ARE 363' X 600' UNLESS OTHERWISE DETAILED HEREON
TYPICAL CLAIM DETAIL

N.T.S.



□ INDICATES CORNER OF MILL CLAIM
SET 2"x2"x5" WOOD POST (TYPICAL)

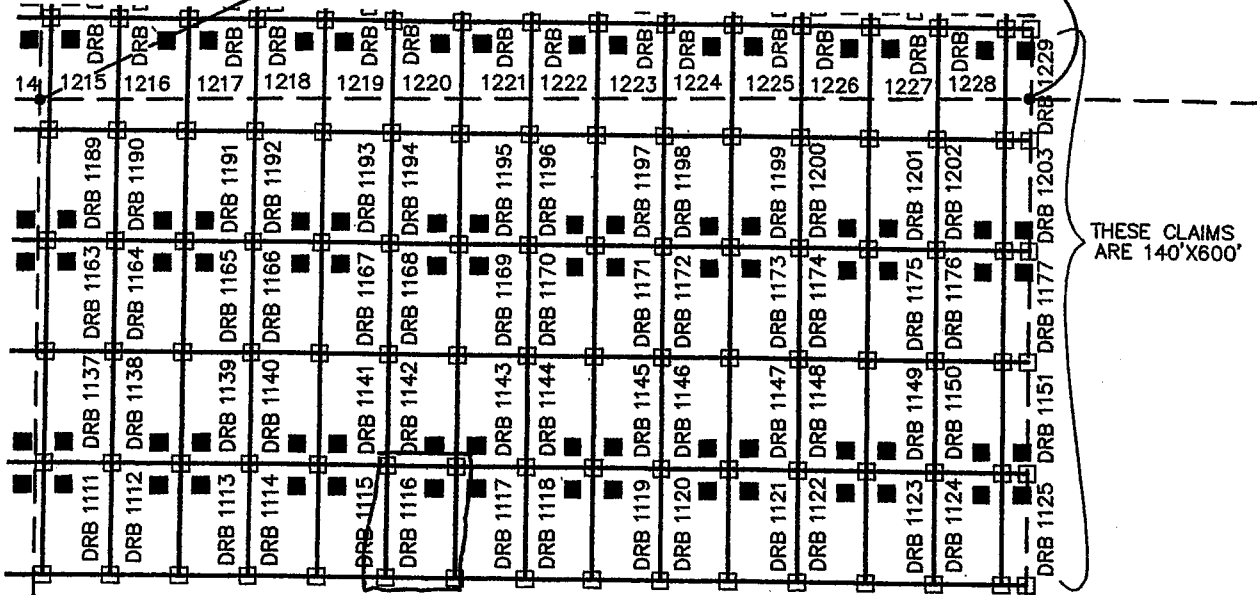
■ INDICATES LOCATION MONUMENT.
SET 2"x2"x5" WOOD POST WITH
PLASTIC CONTAINER WITH THE
THE NOTICE OF LOCATION.
SET 4"x4" FROM CORNER. (TYPICAL)

DRB = "DARBY"

NW COR,
SEC 29
T12S, R5W
5287'N, 0'E

SCALE 1"=1000'
PIMA COUNTY

NE COR,
SEC 30
T12S, R5W
5287'N, 5268'E



THESE CLAIMS
ARE 140'X600'

29

28

SW COR,
SEC 29
T12S, R5W
0'N, 0'E

FREEPORT MCMORAN CORPORATION
333 NORTH CENTRAL AVE
PHOENIX, ARIZONA 85004

SE COR, SEC 30
T12S, R5W
0'N, 5268'E

2013-10-31

ARIZONA NOTICE OF LOCATION
(Mill Site Claim)

NOTICE IS HEREBY GIVEN THAT FREEPORT-MCMORAN CORPORATION, whose mailing address is 333 North Central Avenue, Phoenix, Arizona, 85004, by its undersigned agent, makes this location of the Darby 1117 mill site mining claim, Ajo Mining District, Pima County, Arizona and has a valid right to the occupation, possession and use of said mill site claim, together with all hereditaments and appurtenances belonging to it.

This mill site claim consists of 5 acres, more or less and is more particularly described as follows: The mill site claim is 600 feet in length and 363 feet in width, and the general course of this claim is North to South. The general location of the claims southwest corner is located 2224 feet East of and 2685 feet North of the Southwest section corner of Section 29 Township 12 South, Range 5 West, G&SRM, Pima County, Arizona.

All corners and the location monument of the claim are constructed of 2"x2" wood post extending 4' above the ground. The location monument is set inside the northwest corner of the claim approximately 4 feet south of the north line of the claim and 4 feet east of the west line of the claim. The location monument on which this notice is posted is situated within the NW 1/4, Section 29, Township 12 South, Range 5 West, G&SRM, Pima County, Arizona.

The undersigned claims the ground as described above and depicted on the map which is attached. A copy of this Notice of Location is filed in the office of the County Recorder, Pima County, Arizona. This claim is not intended to encroach on any private property or land that is not open for location.

Located, dated, and posted on the ground this 30 day of SEPT 2013.

Freeport-McMoRan Corporation (Owner)

By J. K. K. K. (Agent)
J-Co Professional Services Corp.

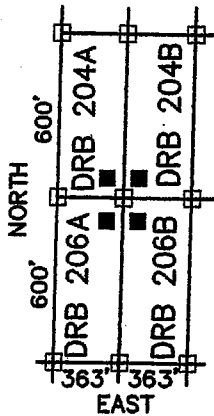
RECORDED
2013 SEP 17 A 0 18

AMC 425609

LOCATION OF DARBY 1100 THROUGH 1415 MILL SITES AJO MINE

LOCATED SEPT 3, 2013 THROUGH OCT 31, 2013
ALL CLAIMS ARE 363' X 600' UNLESS OTHERWISE DETAILED HEREON
TYPICAL CLAIM DETAIL

N.T.S.



□ INDICATES CORNER OF MILL CLAIM
SET 2"X2"X5' WOOD POST (TYPICAL)

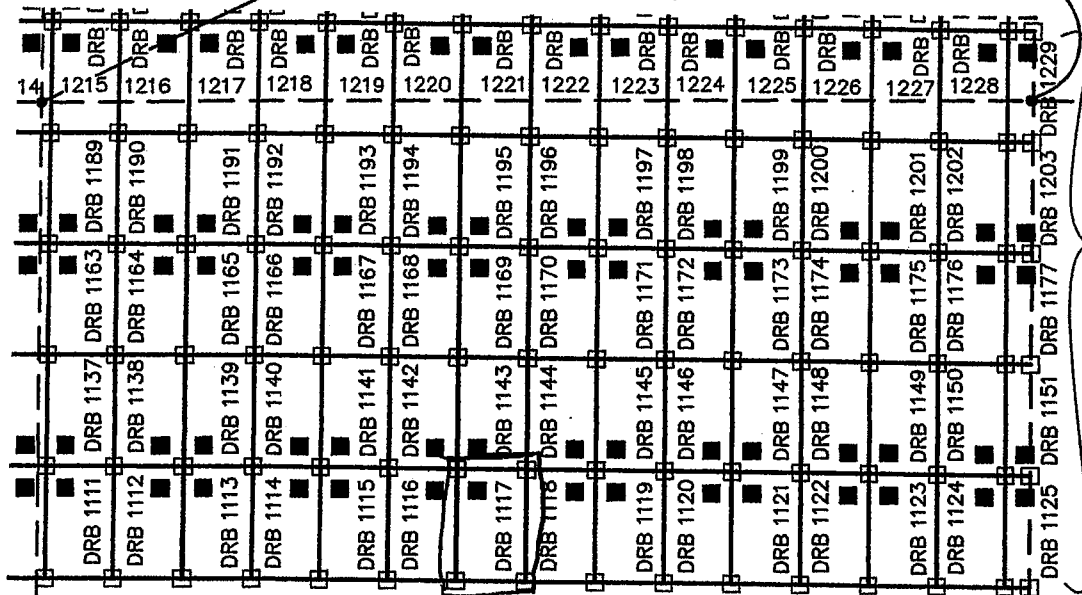
■ INDICATES LOCATION MONUMENT.
SET 2"X2"X5' WOOD POST WITH
PLASTIC CONTAINER WITH THE
THE NOTICE OF LOCATION.
SET 4'X4' FROM CORNER. (TYPICAL)

DRB = "DARBY"

NW COR,
SEC 29
T12S, R5W
5287'N, 0'E

SCALE 1"=1000'
PIMA COUNTY

NE COR,
SEC 30
T12S, R5W
5287'N, 5268'E



THESE CLAIMS
ARE 140'X600'

29

28

SW COR,
SEC 29
T12S, R5W
0'N, 0'E

FREEMORE MCMORAN CORPORATION
333 NORTH CENTRAL AVE
PHOENIX, ARIZONA 85004

SE COR, SEC 30
T12S, R5W
0'N, 5268'E

ARIZONA NOTICE OF LOCATION
(Mill Site Claim)

NOTICE IS HEREBY GIVEN THAT FREEPORT-MCMORAN CORPORATION, whose mailing address is 333 North Central Avenue, Phoenix, Arizona, 85004, by its undersigned agent, makes this location of the Darby 1118 mill site mining claim, Ajo Mining District, Pima County, Arizona and has a valid right to the occupation, possession and use of said mill site claim, together with all hereditaments and appurtenances belonging to it.

This mill site claim consists of 5 acres, more or less and is more particularly described as follows: The mill site claim is 600 feet in length and 363 feet in width, and the general course of this claim is North to South. The general location of the claims southwest corner is located 2567 feet East of and 2685 feet North of the Southwest section corner of Section 29 Township 12 South, Range 4 West, G&SRM, Pima County, Arizona.

All corners and the location monument of the claim are constructed of 2"x2" wood post extending 4' above the ground. The location monument is set inside the northeast corner of the claim approximately 4 feet south of the north line of the claim and 4 feet west of the east line of the claim. The location monument on which this notice is posted is situated within the NE 1/4, Section 29, Township 12 South, Range 5 West, G&SRM, Pima County, Arizona.

The undersigned claims the ground as described above and depicted on the map which is attached. A copy of this Notice of Location is filed in the office of the County Recorder, Pima County, Arizona. This claim is not intended to encroach on any private property or land that is not open for location.

Located, dated, and posted on the ground this 30 day of SEPT 2013.

Freeport-McMoRan Corporation (Owner)

By J. Flash (Agent)
J-Co Professional Services Corp.

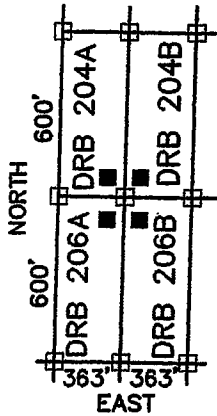
RECORDED
SEP 17 4 06 13
COUNTY RECORDER
PIMA COUNTY, ARIZONA

AME 4-25610

LOCATION OF DARBY 1100 THROUGH 1415 MILL SITES AJO MINE

LOCATED SEPT 3, 2013 THROUGH OCT 31, 2013
ALL CLAIMS ARE 363' X 600' UNLESS OTHERWISE DETAILED HEREON
TYPICAL CLAIM DETAIL

N.T.S.



□ INDICATES CORNER OF MILL CLAIM
SET 2"x2"x5" WOOD POST (TYPICAL)

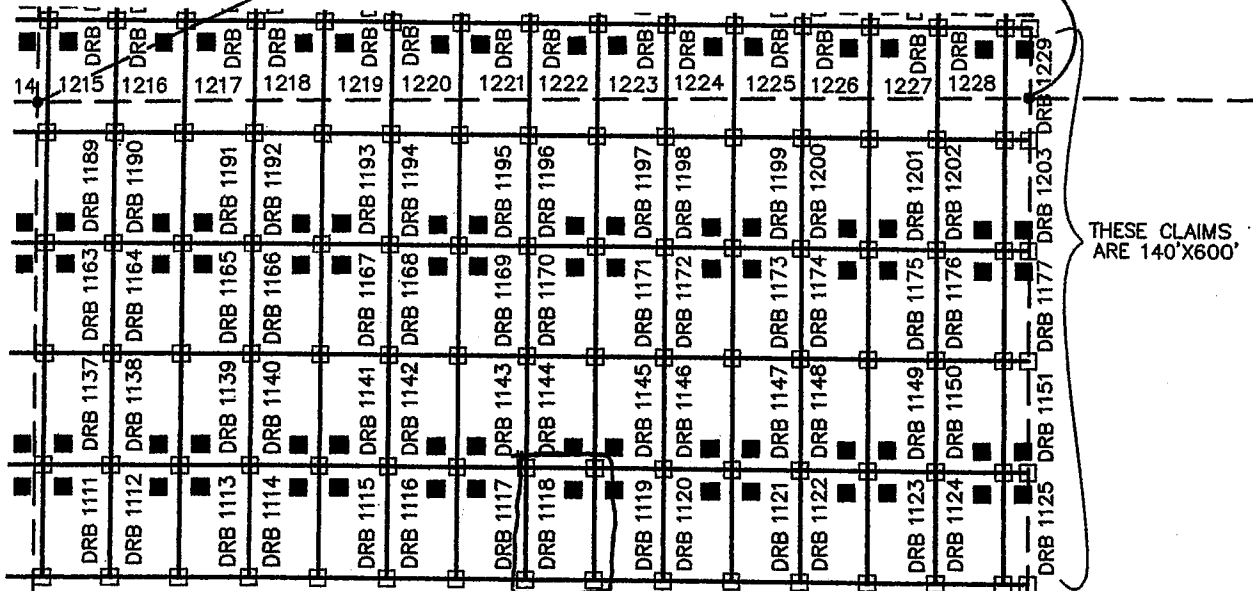
■ INDICATES LOCATION MONUMENT.
SET 2"x2"x5" WOOD POST WITH
PLASTIC CONTAINER WITH THE
THE NOTICE OF LOCATION.
SET 4"x4" FROM CORNER. (TYPICAL)

DRB = "DARBY"

NW COR,
SEC 29
T12S, R5W
5287'N, 0'E

SCALE 1"=1000'
PIMA COUNTY

NE COR,
SEC 30
T12S, R5W
5287'N, 5268'E



THESE CLAIMS
ARE 140'X600'

29

28

SW COR,
SEC 29
T12S, R5W
0'N, 0'E

FREEMAN MCMORAN CORPORATION
333 NORTH CENTRAL AVE
PHOENIX, ARIZONA 85004

SE COR, SEC 30
T12S, R5W
0'N, 5268'E

ARIZONA NOTICE OF LOCATION
(Mill Site Claim)

NOTICE IS HEREBY GIVEN THAT FREEPORT-MCMORAN CORPORATION, whose mailing address is 333 North Central Avenue, Phoenix, Arizona, 85004, by its undersigned agent, makes this location of the Darby 1119 mill site mining claim, Ajo Mining District, Pima County, Arizona and has a valid right to the occupation, possession and use of said mill site claim, together with all hereditaments and appurtenances belonging to it.

This mill site claim consists of 5 acres, more or less and is more particularly described as follows: The mill site claim is 600 feet in length and 363 feet in width, and the general course of this claim is North to South. The general location of the claims southwest corner is located 2950 feet East of and 2685 feet North of the Southwest section corner of Section 29 Township 12 South, Range 5 West, G&SRM, Pima County, Arizona.

All corners and the location monument of the claim are constructed of 2"x2" wood post extending 4' above the ground. The location monument is set inside the northwest corner of the claim approximately 4 feet south of the north line of the claim and 4 feet east of the west line of the claim. The location monument on which this notice is posted is situated within the NE ¼, Section 29, Township 12 South, Range 5 West, G&SRM, Pima County, Arizona.

The undersigned claims the ground as described above and depicted on the map which is attached. A copy of this Notice of Location is filed in the office of the County Recorder, Pima County, Arizona. This claim is not intended to encroach on any private property or land that is not open for location.

Located, dated, and posted on the ground this 70 day of SEPT 2013.

Freeport-McMoRan Corporation (Owner)

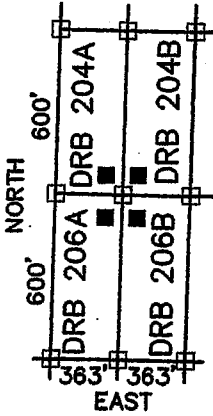
By J. Hask (Agent)
J-Co Professional Services Corp.

RECORDED
2013 SEP 17 4 00 13

AME 4-25611

LOCATION OF DARBY 1100 THROUGH 1415 MILL SITES AJO MINE

LOCATED SEPT 3, 2013 THROUGH OCT 31, 2013
ALL CLAIMS ARE 363' X 600' UNLESS OTHERWISE DETAILED HEREON
TYPICAL CLAIM DETAIL
N.T.S.



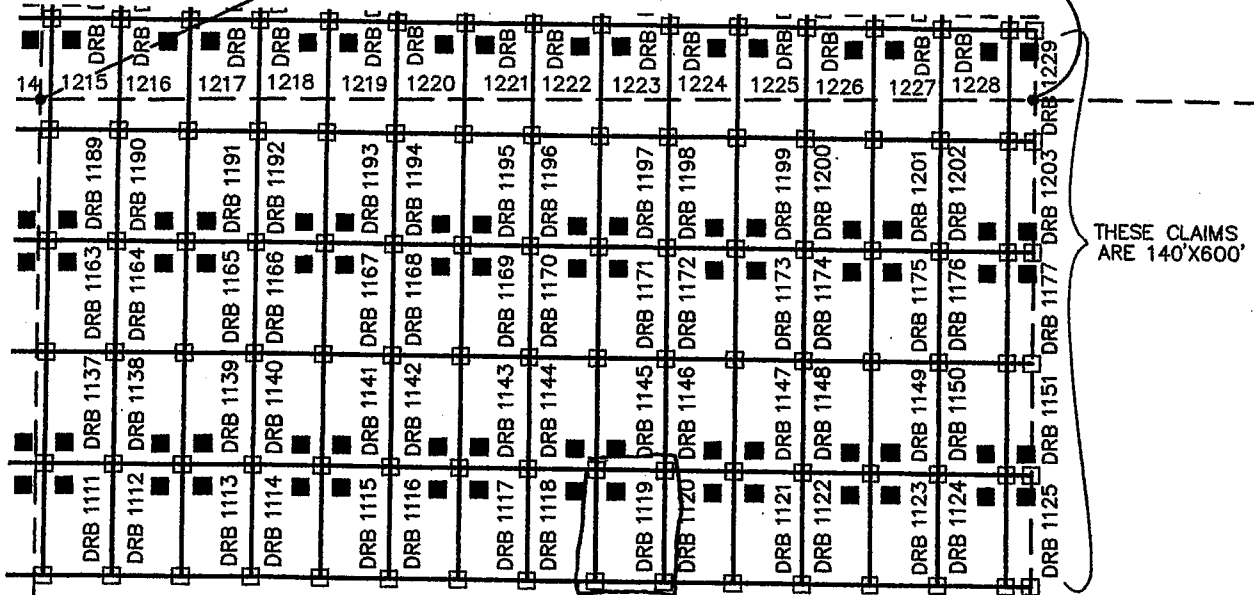
- INDICATES CORNER OF MILL CLAIM
SET 2"X2"X5' WOOD POST (TYPICAL)
- INDICATES LOCATION MONUMENT.
SET 2"X2"X5' WOOD POST WITH
PLASTIC CONTAINER WITH THE
THE NOTICE OF LOCATION.
SET 4'X4' FROM CORNER. (TYPICAL)

SCALE 1"=1000'
PIMA COUNTY

DRB = "DARBY"

NW COR,
SEC 29
T12S, R5W
5287'N, 0'E

NE COR,
SEC 30
T12S, R5W
5287'N, 5268'E



THESE CLAIMS
ARE 140'X600'

29

28

SW COR,
SEC 29
T12S, R5W
0'N, 0'E

FREEPORT MCMORAN CORPORATION
333 NORTH CENTRAL AVE
PHOENIX, ARIZONA 85004

SE COR, SEC 30
T12S, R5W
0'N, 5268'E

7-10-10

ARIZONA NOTICE OF LOCATION
(Mill Site Claim)

NOTICE IS HEREBY GIVEN THAT FREEPORT-MCMORAN CORPORATION, whose mailing address is 333 North Central Avenue, Phoenix, Arizona, 85004, by its undersigned agent, makes this location of the Darby 1120 mill site mining claim, Ajo Mining District, Pima County, Arizona and has a valid right to the occupation, possession and use of said mill site claim, together with all hereditaments and appurtenances belonging to it.

This mill site claim consists of 5 acres, more or less and is more particularly described as follows: The mill site claim is 600 feet in length and 363 feet in width, and the general course of this claim is North to South. The general location of the claims southwest corner is located 3313 feet East of and 2685 feet North of the Southwest section corner of Section 29 Township 12 South, Range 5 West, G&SRM, Pima County, Arizona.

All corners and the location monument of the claim are constructed of 2"x2" wood post extending 4' above the ground. The location monument is set inside the northeast corner of the claim approximately 4 feet south of the north line of the claim and 4 feet west of the east line of the claim. The location monument on which this notice is posted is situated within the NE 1/4, Section 29, Township 12 South, Range 5 West, G&SRM, Pima County, Arizona.

The undersigned claims the ground as described above and depicted on the map which is attached. A copy of this Notice of Location is filed in the office of the County Recorder, Pima County, Arizona. This claim is not intended to encroach on any private property or land that is not open for location.

Located, dated, and posted on the ground this 30 day of SEPT. 2013.

Freeport-McMoRan Corporation (Owner)

By J. Huch (Agent)
J-Co Professional Services Corp.

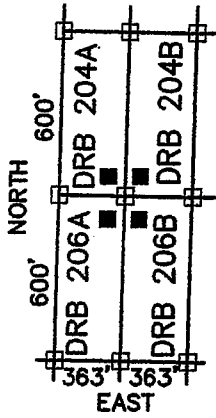
AME 425612

2013 SEP 30 12

LOCATION OF DARBY 1100 THROUGH 1415 MILL SITES AJO MINE

LOCATED SEPT 3, 2013 THROUGH OCT 31, 2013
ALL CLAIMS ARE 363' X 600' UNLESS OTHERWISE DETAILED HEREON
TYPICAL CLAIM DETAIL

N.T.S.



□ INDICATES CORNER OF MILL CLAIM
SET 2"X2"X5' WOOD POST (TYPICAL)

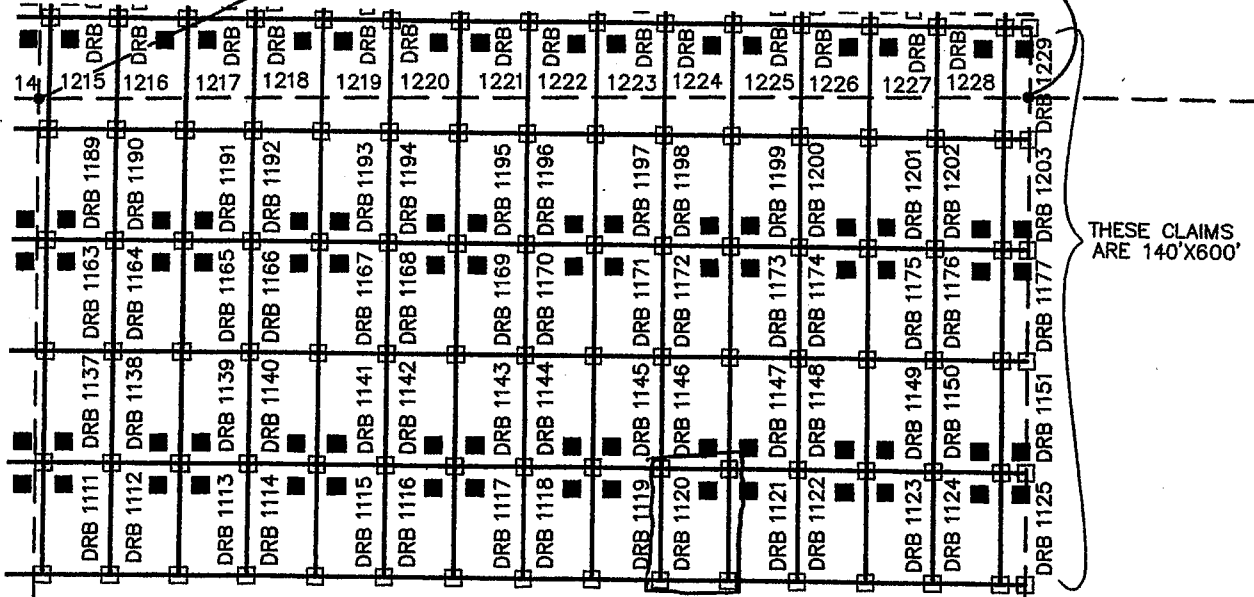
■ INDICATES LOCATION MONUMENT.
SET 2"X2"X5' WOOD POST WITH
PLASTIC CONTAINER WITH THE
THE NOTICE OF LOCATION.
SET 4'X4' FROM CORNER. (TYPICAL)

DRB = "DARBY"

NW COR,
SEC 29
T12S, R5W
5287'N, 0'E

SCALE 1"=1000'
PIMA COUNTY

NE COR,
SEC 30
T12S, R5W
5287'N, 5268'E



THESE CLAIMS
ARE 140'X600'

29

28

SW COR,
SEC 29
T12S, R5W
0'N, 0'E

FREEMORE MCMORAN CORPORATION
333 NORTH CENTRAL AVE
PHOENIX, ARIZONA 85004

SE COR, SEC 30
T12S, R5W
0'N, 5268'E

3/1/13

F

ARIZONA NOTICE OF LOCATION
(Mill Site Claim)

NOTICE IS HEREBY GIVEN THAT FREEPORT-MCMORAN CORPORATION, whose mailing address is 333 North Central Avenue, Phoenix, Arizona, 85004, by its undersigned agent, makes this location of the Darby 1121 mill site mining claim, Ajo Mining District, Pima County, Arizona and has a valid right to the occupation, possession and use of said mill site claim, together with all hereditaments and appurtenances belonging to it.

This mill site claim consists of 5 acres, more or less and is more particularly described as follows: The mill site claim is 600 feet in length and 363 feet in width, and the general course of this claim is North to South. The general location of the claims southwest corner is located 3676 feet East of and 2685 feet North of the Southwest section corner of Section 29 Township 12 South, Range 5 West, G&SRM, Pima County, Arizona.

All corners and the location monument of the claim are constructed of 2"x2" wood post extending 4' above the ground. The location monument is set inside the Northwest corner of the claim approximately 4 feet South of the North line of the claim and 4 feet East of the West line of the claim. The location monument on which this notice is posted is situated within the NE 1/4, Section 29, Township 12 South, Range 5 West, G&SRM, Pima County, Arizona.

The undersigned claims the ground as described above and depicted on the map which is attached. A copy of this Notice of Location is filed in the office of the County Recorder, Pima County, Arizona. This claim is not intended to encroach on any private property or land that is not open for location.

Located, dated, and posted on the ground this 30 day of SEPT, 2013.

Freeport-McMoRan Corporation (Owner)

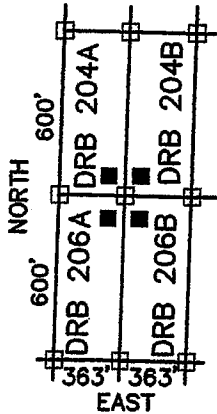
By J. Fluck (Agent)
J-Co Professional Services Corp.

AMC 425613

LOCATION OF DARBY 1100 THROUGH 1415 MILL SITES AJO MINE

LOCATED SEPT 3, 2013 THROUGH OCT 31, 2013
ALL CLAIMS ARE 363' X 600' UNLESS OTHERWISE DETAILED HEREON
TYPICAL CLAIM DETAIL

N.T.S.



□ INDICATES CORNER OF MILL CLAIM
SET 2"X2"X5' WOOD POST (TYPICAL)

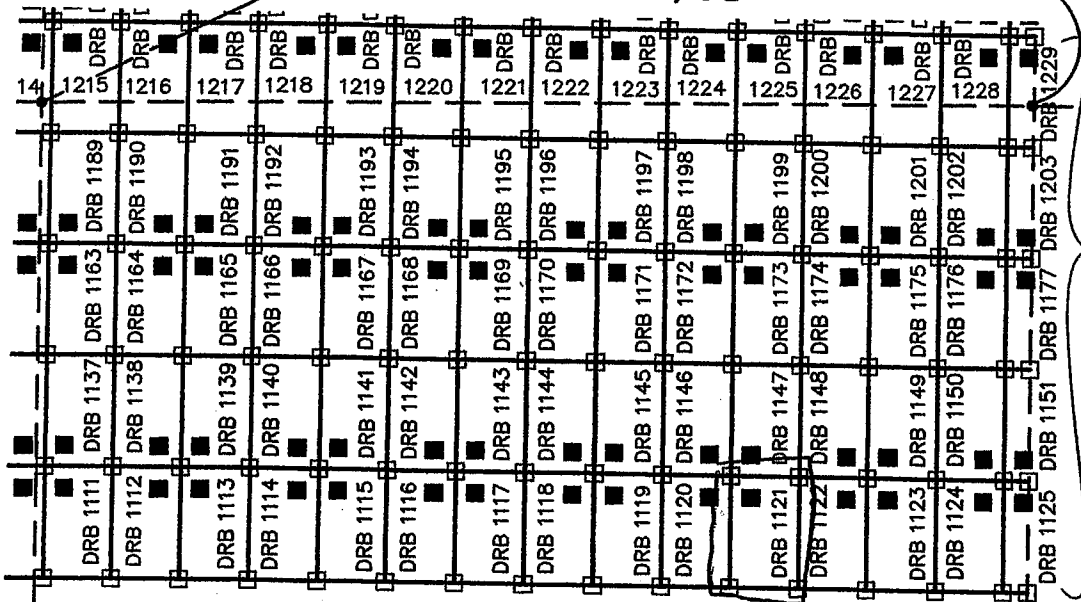
■ INDICATES LOCATION MONUMENT.
SET 2"X2"X5' WOOD POST WITH
PLASTIC CONTAINER WITH THE
THE NOTICE OF LOCATION.
SET 4'X4' FROM CORNER. (TYPICAL)

DRB = "DARBY"

NW COR,
SEC 29
T12S, R5W
5287'N, 0'E

SCALE 1"=1000'
PIMA COUNTY

NE COR,
SEC 30
T12S, R5W
5287'N, 5268'E



THESE CLAIMS
ARE 140'X600'

29

28

SW COR,
SEC 29
T12S, R5W
0'N, 0'E

FREEMORE MCMORAN CORPORATION
333 NORTH CENTRAL AVE
PHOENIX, ARIZONA 85004

SE COR, SEC 30
T12S, R5W
0'N, 5268'E

333 NORTH CENTRAL AVE PHOENIX, ARIZONA 85004

ARIZONA NOTICE OF LOCATION
(Mill Site Claim)

NOTICE IS HEREBY GIVEN THAT FREEPORT-MCMORAN CORPORATION, whose mailing address is 333 North Central Avenue, Phoenix, Arizona, 85004, by its undersigned agent, makes this location of the Darby 1122 mill site mining claim, Ajo Mining District, Pima County, Arizona and has a valid right to the occupation, possession and use of said mill site claim, together with all hereditaments and appurtenances belonging to it.

This mill site claim consists of 5 acres, more or less and is more particularly described as follows: The mill site claim is 600 feet in length and 363 feet in width, and the general course of this claim is North to South. The general location of the claims southwest corner is located 4030 feet East of and 2685 feet North of the Southwest section corner of Section 29 Township 12 South, Range 5 West, G&SRM, Pima County, Arizona.

All corners and the location monument of the claim are constructed of 2"x2" wood post extending 4' above the ground. The location monument is set inside the northeast corner of the claim approximately 4 feet south of the north line of the claim and 4 feet west of the east line of the claim. The location monument on which this notice is posted is situated within the NE 1/4, Section 29, Township 12 South, Range 5 West, G&SRM, Pima County, Arizona.

The undersigned claims the ground as described above and depicted on the map which is attached. A copy of this Notice of Location is filed in the office of the County Recorder, Pima County, Arizona. This claim is not intended to encroach on any private property or land that is not open for location.

Located, dated, and posted on the ground this 30 day of SEPT. 2013.

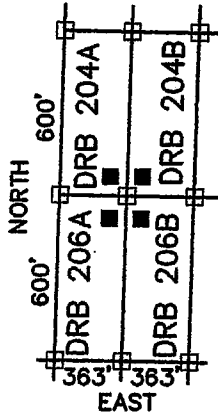
Freeport-McMoRan Corporation (Owner)

By J. Flade (Agent)
J-Co Professional Services Corp.

AMC 425614

LOCATION OF DARBY 1100 THROUGH 1415 MILL SITES AJO MINE

LOCATED SEPT 3, 2013 THROUGH OCT 31, 2013
ALL CLAIMS ARE 363' X 600' UNLESS OTHERWISE DETAILED HEREON
TYPICAL CLAIM DETAIL
N.T.S.



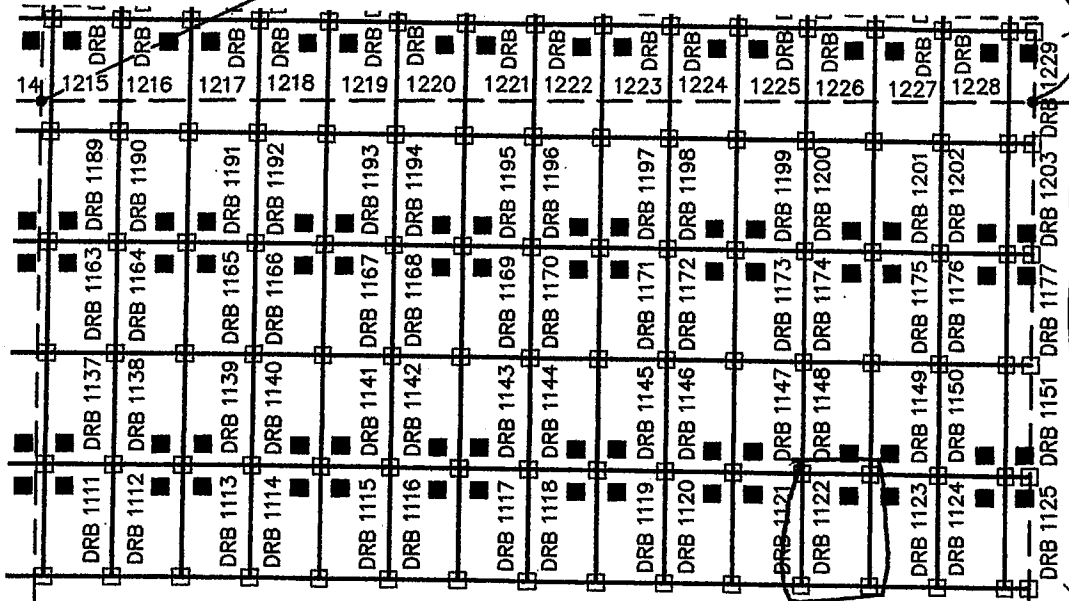
- INDICATES CORNER OF MILL CLAIM
SET 2"X2"X5' WOOD POST (TYPICAL)
- INDICATES LOCATION MONUMENT.
SET 2"X2"X5' WOOD POST WITH
PLASTIC CONTAINER WITH THE
THE NOTICE OF LOCATION.
SET 4'X4' FROM CORNER. (TYPICAL)

DRB = "DARBY"

NW COR,
SEC 29
T12S, R5W
5287'N, 0'E

SCALE 1"=1000'
PIMA COUNTY

NE COR,
SEC 30
T12S, R5W
5287'N, 5268'E



THESE CLAIMS
ARE 140'X600'

29

28

SW COR,
SEC 29
T12S, R5W
0'N, 0'E

FREEPORT MCMORAN CORPORATION
333 NORTH CENTRAL AVE
PHOENIX, ARIZONA 85004

SE COR, SEC 30
T12S, R5W
0'N, 5268'E

ARIZONA NOTICE OF LOCATION
(Mill Site Claim)

NOTICE IS HEREBY GIVEN THAT FREEPORT-MCMORAN CORPORATION, whose mailing address is 333 North Central Avenue, Phoenix, Arizona, 85004, by its undersigned agent, makes this location of the Darby 1123 mill site mining claim, Ajo Mining District, Pima County, Arizona and has a valid right to the occupation, possession and use of said mill site claim, together with all hereditaments and appurtenances belonging to it.

This mill site claim consists of 5 acres, more or less and is more particularly described as follows: The mill site claim is 600 feet in length and 363 feet in width, and the general course of this claim is North to South. The general location of the claims southwest corner is located 4402 feet East of and 2685 feet North of the Southwest section corner of Section 29 Township 12 South, Range 5 West, G&SRM, Pima County, Arizona.

All corners and the location monument of the claim are constructed of 2"x2" wood post extending 4' above the ground. The location monument is set inside the Northwest corner of the claim approximately 4 feet South of the North line of the claim and 4 feet East of the West line of the claim. The location monument on which this notice is posted is situated within the NE 1/4, Section 29, Township 12 South, Range 5 West, G&SRM, Pima County, Arizona.

The undersigned claims the ground as described above and depicted on the map which is attached. A copy of this Notice of Location is filed in the office of the County Recorder, Pima County, Arizona. This claim is not intended to encroach on any private property or land that is not open for location.

Located, dated, and posted on the ground this 30 day of SEPT 2013.

Freeport-McMoRan Corporation (Owner)

By J. Fleck (Agent)
J-Co Professional Services Corp.

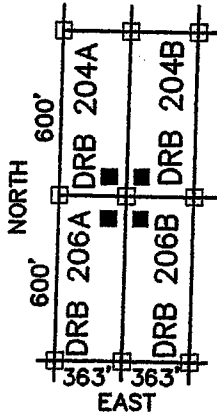
RECORDED
SEP 13 2013

AME 425615
AUG 20 2013

LOCATION OF DARBY 1100 THROUGH 1415 MILL SITES AJO MINE

LOCATED SEPT. 3, 2013 THROUGH OCT 31, 2013
ALL CLAIMS ARE 363' X 600' UNLESS OTHERWISE DETAILED HEREON
TYPICAL CLAIM DETAIL

N.T.S.



□ INDICATES CORNER OF MILL CLAIM
SET 2"X2"X5' WOOD POST (TYPICAL)

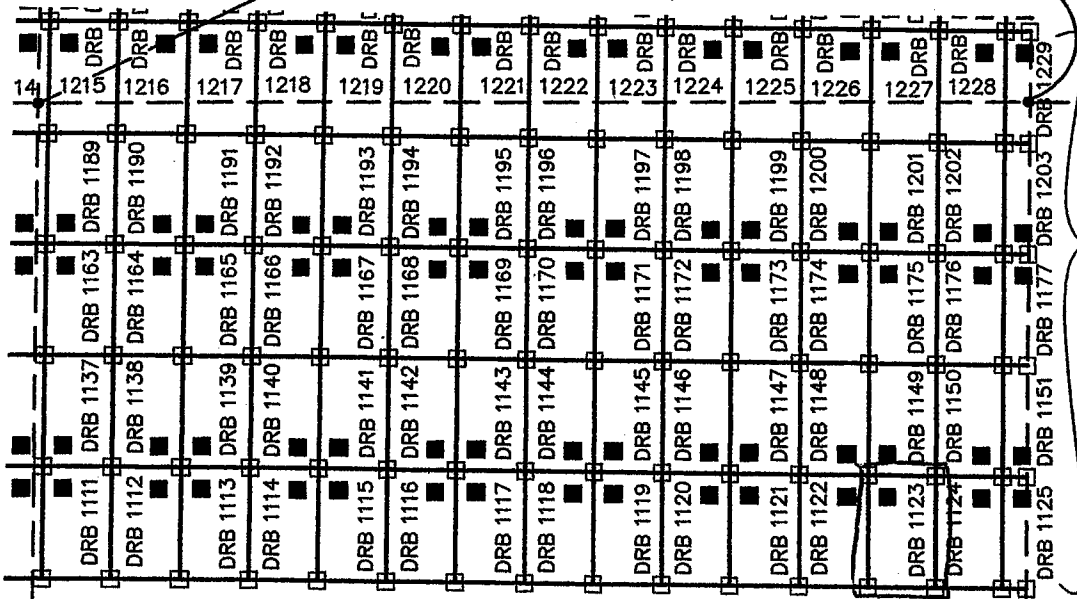
■ INDICATES LOCATION MONUMENT.
SET 2"X2"X5' WOOD POST WITH
PLASTIC CONTAINER WITH THE
THE NOTICE OF LOCATION.
SET 4'X4' FROM CORNER. (TYPICAL)

DRB = "DARBY"

NW COR,
SEC 29
T12S, R5W
5287'N, 0'E

SCALE 1"=1000'
PIMA COUNTY

NE COR,
SEC 30
T12S, R5W
5287'N, 5268'E



THESE CLAIMS
ARE 140'X600'

29

28

SW COR,
SEC 29
T12S, R5W
0'N, 0'E

FREEMORE MCMORAN CORPORATION
333 NORTH CENTRAL AVE
PHOENIX, ARIZONA 85004

SE COR, SEC 30
T12S, R5W
0'N, 5268'E

10-1-13 11:00 AM

ARIZONA NOTICE OF LOCATION
(Mill Site Claim)

NOTICE IS HEREBY GIVEN THAT FREEPORT-MCMORAN CORPORATION, whose mailing address is 333 North Central Avenue, Phoenix, Arizona, 85004, by its undersigned agent, makes this location of the Darby 1124 mill site mining claim, Ajo Mining District, Pima County, Arizona and has a valid right to the occupation, possession and use of said mill site claim, together with all hereditaments and appurtenances belonging to it.

This mill site claim consists of 5 acres, more or less and is more particularly described as follows: The mill site claim is 600 feet in length and 363 feet in width, and the general course of this claim is North to South. The general location of the claims southwest corner is located 4765 feet East of and 2686 feet North of the Southwest section corner of Section 29 Township 12 South, Range 5 West, G&SRM, Pima County, Arizona.

All corners and the location monument of the claim are constructed of 2"x2" wood post extending 4' above the ground. The location monument is set inside the North east corner of the claim approximately 4 feet South of the North line of the claim and 4 feet West of the East line of the claim. The location monument on which this notice is posted is situated within the NE $\frac{1}{4}$, Section 29, Township 12 South, Range 5 West, G&SRM, Pima County, Arizona.

The undersigned claims the ground as described above and depicted on the map which is attached. A copy of this Notice of Location is filed in the office of the County Recorder, Pima County, Arizona. This claim is not intended to encroach on any private property or land that is not open for location.

Located, dated, and posted on the ground this 30 day of SEP 2013.

Freeport-McMoRan Corporation (Owner)

By J. Fluck (Agent)
J-Co Professional Services Corp.

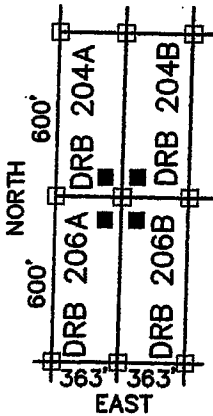
RECORDED

425616

LOCATION OF DARBY 1100 THROUGH 1415 MILL SITES AJO MINE

LOCATED SEPT 3, 2013 THROUGH OCT 31, 2013
ALL CLAIMS ARE 363' X 600' UNLESS OTHERWISE DETAILED HEREON
TYPICAL CLAIM DETAIL

N.T.S.



□ INDICATES CORNER OF MILL CLAIM
SET 2"X2"X5' WOOD POST (TYPICAL)

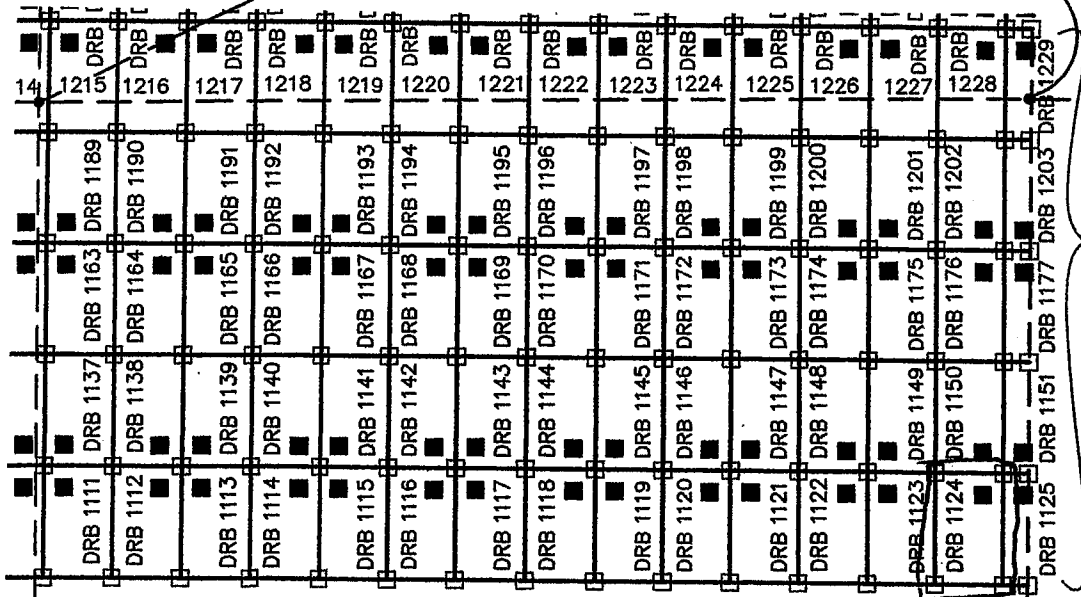
■ INDICATES LOCATION MONUMENT.
SET 2"X2"X5' WOOD POST WITH
PLASTIC CONTAINER WITH THE
THE NOTICE OF LOCATION.
SET 4'X4' FROM CORNER. (TYPICAL)

DRB = "DARBY"

NW COR,
SEC 29
T12S, R5W
5287'N, 0'E

SCALE 1"=1000'
PIMA COUNTY

NE COR,
SEC 30
T12S, R5W
5287'N, 5268'E



THESE CLAIMS
ARE 140'X600'

29

28

SW COR,
SEC 29
T12S, R5W
0'N, 0'E

FREEPORT MCMORAN CORPORATION
333 NORTH CENTRAL AVE
PHOENIX, ARIZONA 85004

SE COR, SEC 30
T12S, R5W
0'N, 5268'E



ARIZONA NOTICE OF LOCATION
(Mill Site Claim)

NOTICE IS HEREBY GIVEN THAT FREEPORT-MCMORAN CORPORATION, whose mailing address is 333 North Central Avenue, Phoenix, Arizona, 85004, by its undersigned agent, makes this location of the Darby 1125 mill site mining claim, Ajo Mining District, Pima County, Arizona and has a valid right to the occupation, possession and use of said mill site claim, together with all hereditaments and appurtenances belonging to it.

This mill site claim consists of 1.928 acres, more or less and is more particularly described as follows: The mill site claim is 600 feet in length and 140 feet in width, and the general course of this claim is North to South. The general location of the claims southwest corner is located 5128 feet East of and 2685 feet North of the Southwest section corner of Section 29 Township 12 South, Range 5 West, G&SRM, Pima County, Arizona.

All corners and the location monument of the claim are constructed of 2"x2" wood post extending 4' above the ground. The location monument is set inside the North east corner of the claim approximately 4 feet South of the North line of the claim and 4 feet West of the East line of the claim. The location monument on which this notice is posted is situated within the NE ¼, Section 29, Township 12 South, Range 5 West, G&SRM, Pima County, Arizona.

The undersigned claims the ground as described above and depicted on the map which is attached. A copy of this Notice of Location is filed in the office of the County Recorder, Pima County, Arizona. This claim is not intended to encroach on any private property or land that is not open for location.

Located, dated, and posted on the ground this 30 day of SEPT, 2013.

Freeport-McMoRan Corporation (Owner)

By J. Hush (Agent)
J-Co Professional Services Corp.

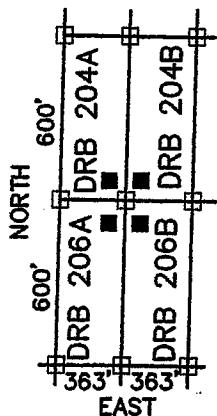
RECORDED

425617

LOCATION OF DARBY 1100 THROUGH 1415 MILL SITES AJO MINE

LOCATED SEPT 3, 2013 THROUGH OCT 31, 2013
ALL CLAIMS ARE 363' X 600' UNLESS OTHERWISE DETAILED HEREON
TYPICAL CLAIM DETAIL

N.T.S.



□ INDICATES CORNER OF MILL CLAIM
SET 2"X2"X5' WOOD POST (TYPICAL)

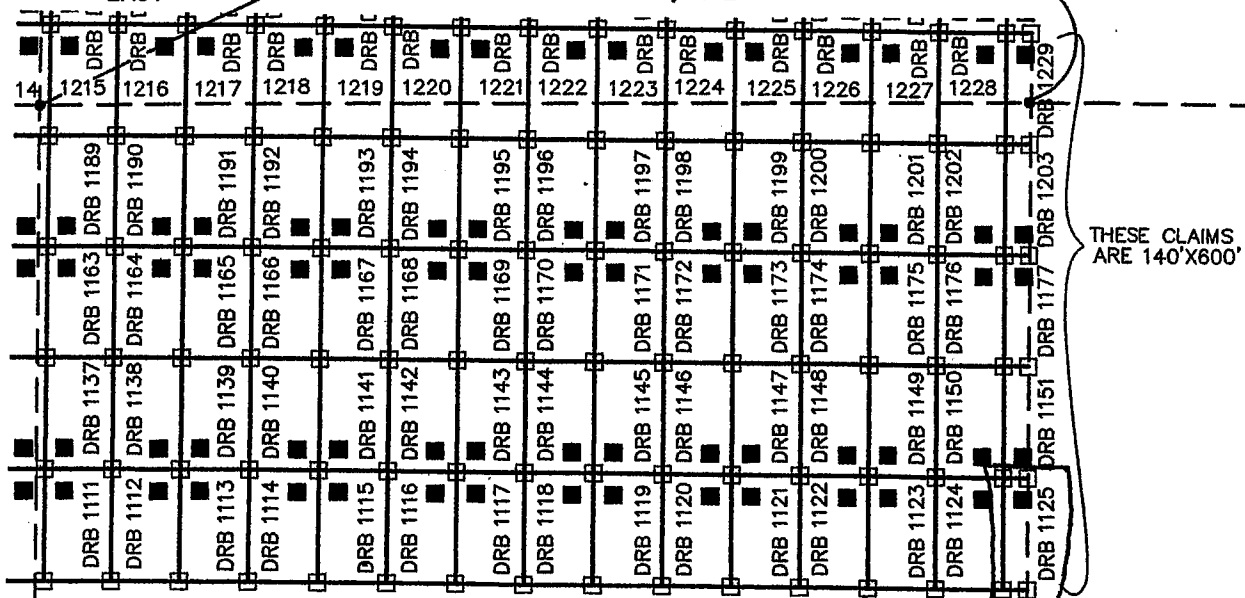
■ INDICATES LOCATION MONUMENT.
SET 2"X2"X5' WOOD POST WITH
PLASTIC CONTAINER WITH THE
THE NOTICE OF LOCATION.
SET 4'x4' FROM CORNER. (TYPICAL)

DRB = "DARBY"

NW COR,
SEC 29
T12S, R5W
5287'N, 0'E

SCALE 1"=1000'
PIMA COUNTY

NE COR,
SEC 30
T12S, R5W
5287'N, 5268'E



THESE CLAIMS
ARE 140'X600'

29

28

SW COR,
SEC 29
T12S, R5W
0'N, 0'E

FREEMORE MCMORAN CORPORATION
333 NORTH CENTRAL AVE
PHOENIX, ARIZONA 85004

SE COR, SEC 30
T12S, R5W
0'N, 5268'E

2013 09/19/13

ARIZONA NOTICE OF LOCATION
(Mill Site Claim)

NOTICE IS HEREBY GIVEN THAT FREEPORT-MCMORAN CORPORATION, whose mailing address is 333 North Central Avenue, Phoenix, Arizona, 85004, by its undersigned agent, makes this location of the Darby 1137 mill site mining claim, Ajo Mining District, Pima County, Arizona and has a valid right to the occupation, possession and use of said mill site claim, together with all hereditaments and appurtenances belonging to it.

This mill site claim consists of 5 acres, more or less and is more particularly described as follows: The mill site claim is 600 feet in length and 363 feet in width, and the general course of this claim is North to South. The general location of the claims southwest corner is located 46 feet East of and 3285 feet North of the Southwest section corner of Section 29 Township 12 South, Range 5 West, G&SRM, Pima County, Arizona.

All corners and the location monument of the claim are constructed of 2"x2" wood post extending 4' above the ground. The location monument is set inside the Southwest corner of the claim approximately 4 feet North of the South line of the claim and 4 feet East of the West line of the claim. The location monument on which this notice is posted is situated within the NW ¼, Section 29, Township 12 South, Range 5 West, G&SRM, Pima County, Arizona.

The undersigned claims the ground as described above and depicted on the map which is attached. A copy of this Notice of Location is filed in the office of the County Recorder, Pima County, Arizona. This claim is not intended to encroach on any private property or land that is not open for location.

Located, dated, and posted on the ground this 30 day of SEPT 2013.

Freeport-McMoRan Corporation (Owner)

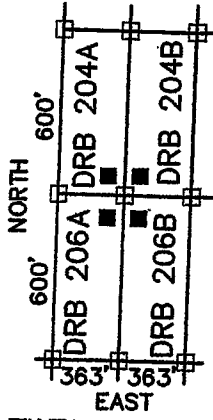
By J. Huch (Agent)
J-Co Professional Services Corp.

ARIZONA
RECORDER
PIMA COUNTY
4725618

4725618

LOCATION OF DARBY 1100 THROUGH 1415 MILL SITES AJO MINE

LOCATED SEPT 3, 2013 THROUGH OCT 31, 2013
ALL CLAIMS ARE 363' X 600' UNLESS OTHERWISE DETAILED HEREON
TYPICAL CLAIM DETAIL
N.T.S.

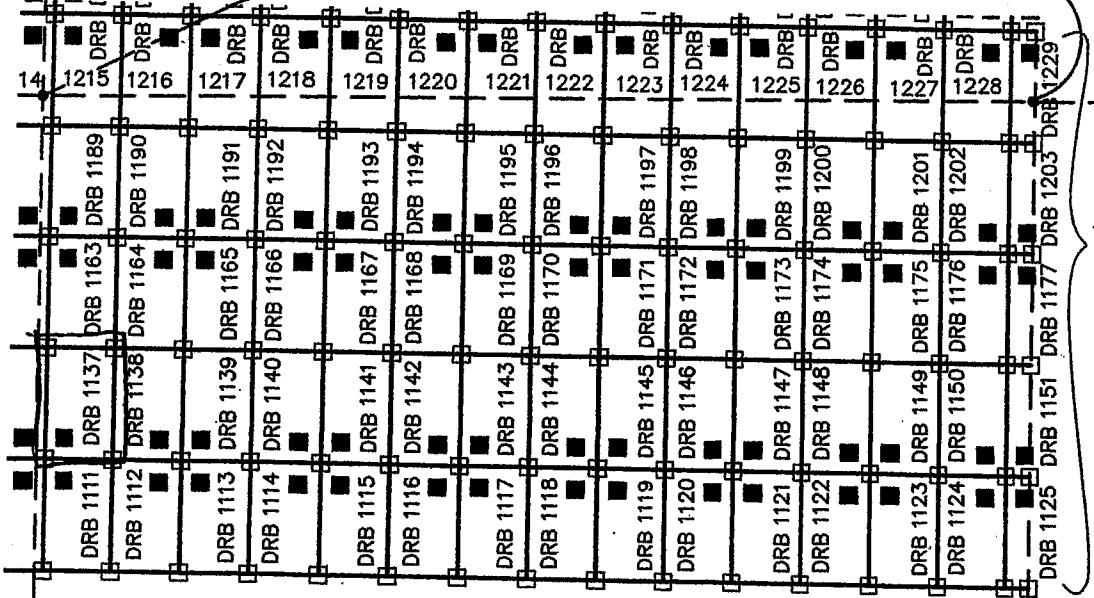


- INDICATES CORNER OF MILL CLAIM
SET 2"X2"X5' WOOD POST (TYPICAL)
- INDICATES LOCATION MONUMENT.
SET 2"X2"X5' WOOD POST WITH
PLASTIC CONTAINER WITH THE
THE NOTICE OF LOCATION.
SET 4'X4' FROM CORNER. (TYPICAL)

SCALE 1"=1000'
PIMA COUNTY

DRB = "DARBY" NW COR,
SEC 29
T12S, R5W
5287'N, 0'E

NE COR,
SEC 30
T12S, R5W
5287'N, 5268'E



THESE CLAIMS
ARE 140'X600'

29

28

SW COR,
SEC 29
T12S, R5W
0'N, 0'E

FREEMPORT MCMORAN CORPORATION
333 NORTH CENTRAL AVE
PHOENIX, ARIZONA 85004

SE COR, SEC 30
T12S, R5W
0'N, 5268'E

ARIZONA NOTICE OF LOCATION
(Mill Site Claim)

NOTICE IS HEREBY GIVEN THAT FREEPORT-MCMORAN CORPORATION, whose mailing address is 333 North Central Avenue, Phoenix, Arizona, 85004, by its undersigned agent, makes this location of the Darby 1138 mill site mining claim, Ajo Mining District, Pima County, Arizona and has a valid right to the occupation, possession and use of said mill site claim, together with all hereditaments and appurtenances belonging to it.

This mill site claim consists of 5 acres, more or less and is more particularly described as follows: The mill site claim is 600 feet in length and 363 feet in width, and the general course of this claim is North to South. The general location of the claims southwest corner is located 469 feet East of and 3285 feet North of the Southwest section corner of Section 29 Township 12 South, Range 5 West, G&SRM, Pima County, Arizona.

All corners and the location monument of the claim are constructed of 2"x2" wood post extending 4' above the ground. The location monument is set inside the South east corner of the claim approximately 4 feet north of the south line of the claim and 4 feet west of the east line of the claim. The location monument on which this notice is posted is situated within the NW 1/4, Section 29, Township 12 South, Range 5 West, G&SRM, Pima County, Arizona.

The undersigned claims the ground as described above and depicted on the map which is attached. A copy of this Notice of Location is filed in the office of the County Recorder, Pima County, Arizona. This claim is not intended to encroach on any private property or land that is not open for location.

Located, dated, and posted on the ground this 30 day of SEPT. 2013.

Freeport-McMoRan Corporation (Owner)

By J. Flack (Agent)
J-Co Professional Services Corp.

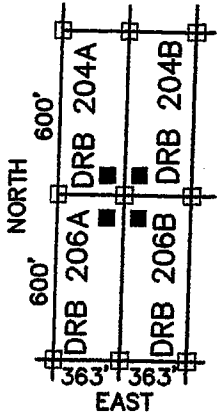
6111111111

425619

LOCATION OF DARBY 1100 THROUGH 1415 MILL SITES AJO MINE

LOCATED SEPT 3, 2013 THROUGH OCT 31, 2013
ALL CLAIMS ARE 363' X 600' UNLESS OTHERWISE DETAILED HEREON
TYPICAL CLAIM DETAIL

N.T.S.



□ INDICATES CORNER OF MILL CLAIM
SET 2"x2"x5' WOOD POST (TYPICAL)

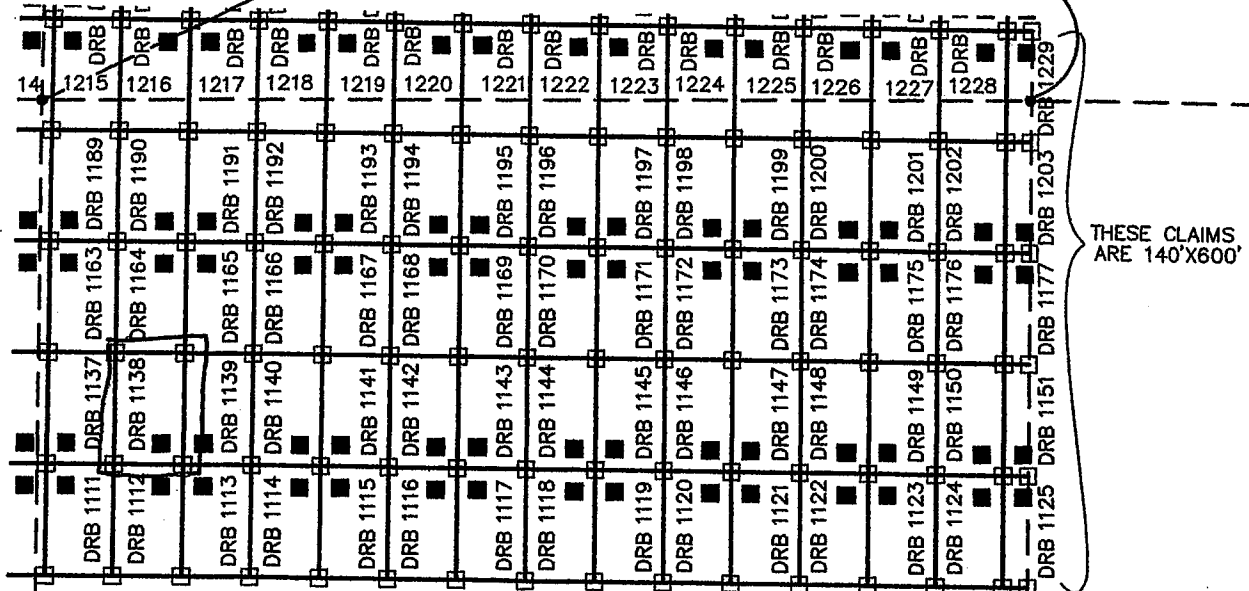
■ INDICATES LOCATION MONUMENT.
SET 2"x2"x5' WOOD POST WITH
PLASTIC CONTAINER WITH THE
THE NOTICE OF LOCATION.
SET 4"x4' FROM CORNER. (TYPICAL)

DRB = "DARBY"

NW COR,
SEC 29
T12S, R5W
5287'N, 0'E

NE COR,
SEC 30
T12S, R5W
5287'N, 5268'E

SCALE 1"=1000'
PIMA COUNTY



29

28

SW COR,
SEC 29
T12S, R5W
0'N, 0'E

FREEMPORT MCMORAN CORPORATION
333 NORTH CENTRAL AVE
PHOENIX, ARIZONA 85004

SE COR, SEC 30
T12S, R5W
0'N, 5268'E

9. 2. 2013

ARIZONA NOTICE OF LOCATION
(Mill Site Claim)

NOTICE IS HEREBY GIVEN THAT FREEPORT-MCMORAN CORPORATION, whose mailing address is 333 North Central Avenue, Phoenix, Arizona, 85004, by its undersigned agent, makes this location of the Darby 1139 mill site mining claim, Ajo Mining District, Pima County, Arizona and has a valid right to the occupation, possession and use of said mill site claim, together with all hereditaments and appurtenances belonging to it.

This mill site claim consists of 5 acres, more or less and is more particularly described as follows: The mill site claim is 600 feet in length and 363 feet in width, and the general course of this claim is North to South. The general location of the claims southwest corner is located 772 feet East of and 3285 feet North of the Southwest section corner of Section 29 Township 12 South, Range 5 West, G&SRM, Pima County, Arizona.

All corners and the location monument of the claim are constructed of 2"x2" wood post extending 4' above the ground. The location monument is set inside the Southwest corner of the claim approximately 4 feet north of the south line of the claim and 4 feet east of the west line of the claim. The location monument on which this notice is posted is situated within the NW 1/4, Section 29, Township 12 South, Range 5 West, G&SRM, Pima County, Arizona.

The undersigned claims the ground as described above and depicted on the map which is attached. A copy of this Notice of Location is filed in the office of the County Recorder, Pima County, Arizona. This claim is not intended to encroach on any private property or land that is not open for location.

Located, dated, and posted on the ground this 30 day of SEPT. 2013.

Freeport-McMoRan Corporation (Owner)

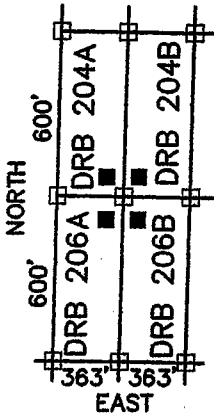
By A. H. H. H. (Agent)
J-Co Professional Services Corp.

425620

425620

LOCATION OF DARBY 1100 THROUGH 1415 MILL SITES
AJO MINE

LOCATED SEPT 3, 2013 THROUGH OCT 31, 2013
ALL CLAIMS ARE 363' X 600' UNLESS OTHERWISE DETAILED HEREON
TYPICAL CLAIM DETAIL
N.T.S.



- INDICATES CORNER OF MILL CLAIM
SET 2"x2"x5' WOOD POST (TYPICAL)
- INDICATES LOCATION MONUMENT.
SET 2"x2"x5' WOOD POST WITH
PLASTIC CONTAINER WITH THE
THE NOTICE OF LOCATION.
SET 4'x4' FROM CORNER. (TYPICAL)

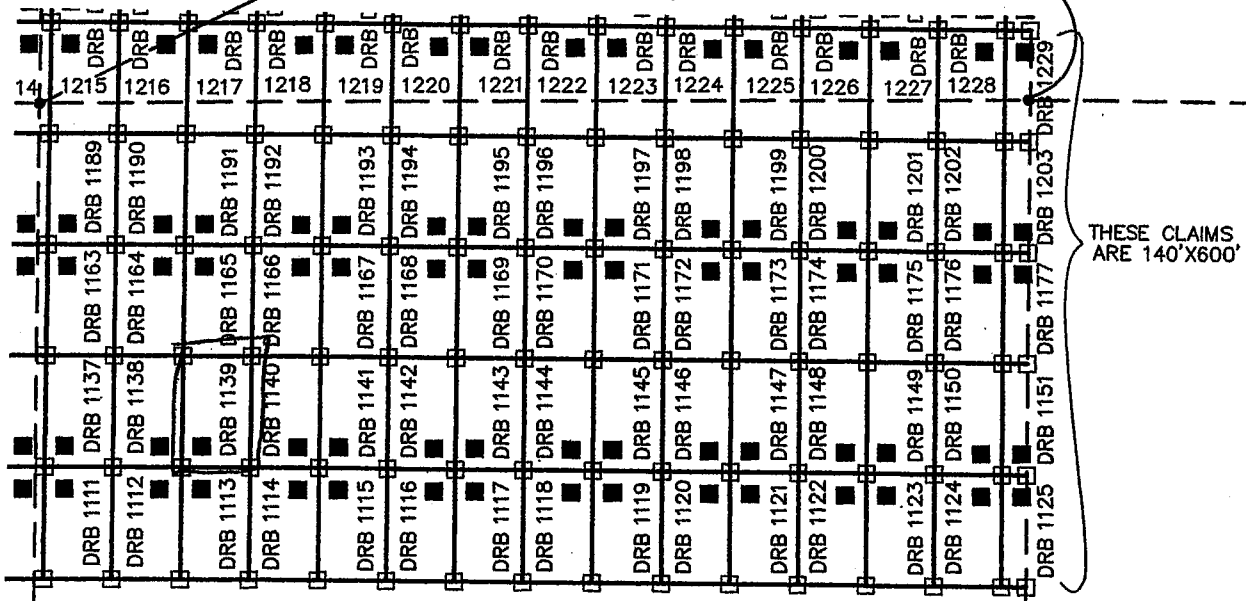
SCALE 1"=1000'
PIMA COUNTY



DRB = "DARBY"

NW COR,
SEC 29
T12S, R5W
5287'N, 0'E

NE COR,
SEC 30
T12S, R5W
5287'N, 5268'E



THESE CLAIMS,
ARE 140'X600'

29

28

SW COR,
SEC 29
T12S, R5W
0'N, 0'E

FREEPORT MCMORAN CORPORATION
333 NORTH CENTRAL AVE
PHOENIX, ARIZONA 85004

SE COR, SEC 30
T12S, R5W
0'N, 5268'E

0000
10
19
20
21
22

ARIZONA NOTICE OF LOCATION
(Mill Site Claim)

NOTICE IS HEREBY GIVEN THAT FREEPORT-MCMORAN CORPORATION, whose mailing address is 333 North Central Avenue, Phoenix, Arizona, 85004, by its undersigned agent, makes this location of the Darby 1140 mill site mining claim, Ajo Mining District, Pima County, Arizona and has a valid right to the occupation, possession and use of said mill site claim, together with all hereditaments and appurtenances belonging to it.

This mill site claim consists of 5 acres, more or less and is more particularly described as follows: The mill site claim is 600 feet in length and 363 feet in width, and the general course of this claim is North to South. The general location of the claims southwest corner is located 1135 feet East of and 3285 feet North of the Southwest section corner of Section 29, Township 12 South, Range 5 West, G&SRM, Pima County, Arizona.

All corners and the location monument of the claim are constructed of 2"x2" wood post extending 4' above the ground. The location monument is set inside the Southeast corner of the claim approximately 4 feet north of the South line of the claim and 4 feet west of the East line of the claim. The location monument on which this notice is posted is situated within the NW $\frac{1}{4}$, Section 29, Township 12 South, Range 5 West, G&SRM, Pima County, Arizona.

The undersigned claims the ground as described above and depicted on the map which is attached. A copy of this Notice of Location is filed in the office of the County Recorder, Pima County, Arizona. This claim is not intended to encroach on any private property or land that is not open for location.

Located, dated, and posted on the ground this 30 day of SEPT, 2013.

Freeport-McMoRan Corporation (Owner)

By J. Flack (Agent)
J-Co Professional Services Corp.

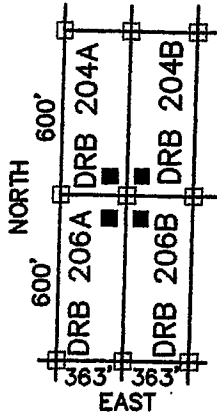
ARIZONA

425621

LOCATION OF DARBY 1100 THROUGH 1415 MILL SITES AJO MINE

LOCATED SEPT 3, 2013 THROUGH OCT 31, 2013
ALL CLAIMS ARE 363' X 600' UNLESS OTHERWISE DETAILED HEREON
TYPICAL CLAIM DETAIL

N.T.S.



□ INDICATES CORNER OF MILL CLAIM
SET 2"X2"X5' WOOD POST (TYPICAL)

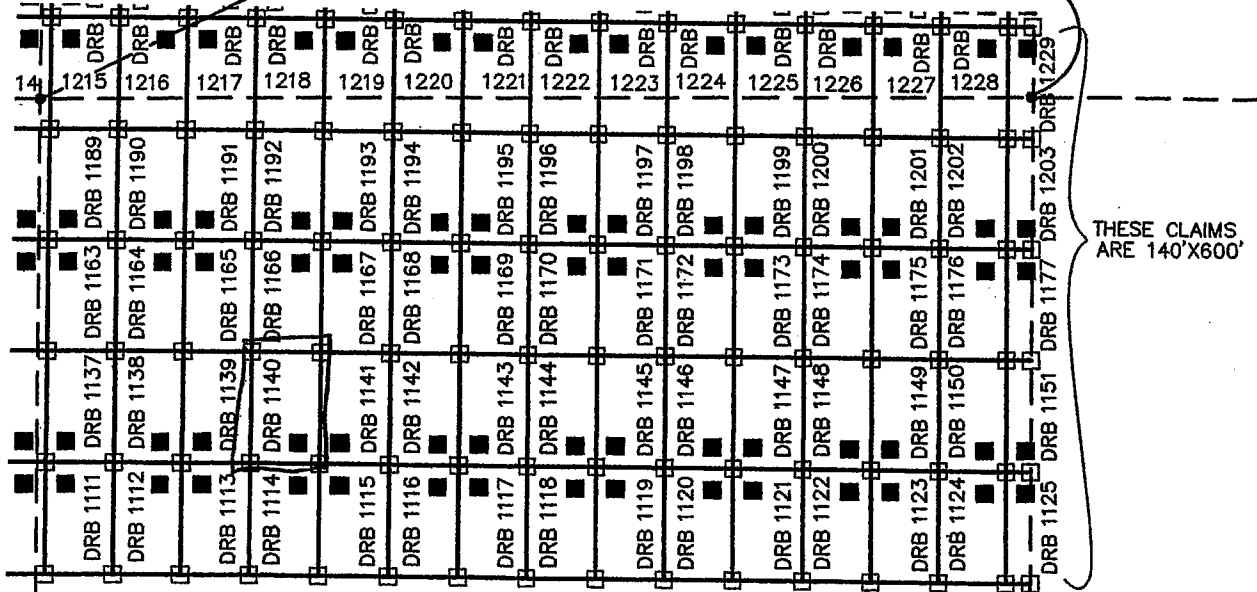
■ INDICATES LOCATION MONUMENT.
SET 2"X2"X5' WOOD POST WITH
PLASTIC CONTAINER WITH THE
THE NOTICE OF LOCATION.
SET 4'x4' FROM CORNER. (TYPICAL)

DRB = "DARBY"

NW COR,
SEC 29
T12S, R5W
5287'N, 0'E

SCALE 1"=1000'
PIMA COUNTY

NE COR,
SEC 30
T12S, R5W
5287'N, 5268'E



THESE CLAIMS
ARE 140'X600'

29

28

SW COR,
SEC 29
T12S, R5W
0'N, 0'E

FREEMORE MCMORAN CORPORATION
333 NORTH CENTRAL AVE
PHOENIX, ARIZONA 85004

SE COR, SEC 30
T12S, R5W
0'N, 5268'E

11/10/13

ARIZONA NOTICE OF LOCATION
(Mill Site Claim)

NOTICE IS HEREBY GIVEN THAT FREEPORT-MCMORAN CORPORATION, whose mailing address is 333 North Central Avenue, Phoenix, Arizona, 85004, by its undersigned agent, makes this location of the Darby 1141 mill site mining claim, Ajo Mining District, Pima County, Arizona and has a valid right to the occupation, possession and use of said mill site claim, together with all hereditaments and appurtenances belonging to it.

This mill site claim consists of 5 acres, more or less and is more particularly described as follows: The mill site claim is 600 feet in length and 363 feet in width, and the general course of this claim is North to South. The general location of the claims southwest corner is located 1498 feet East of and 3285 feet North of the Southwest section corner of Section 29 Township 12 South, Range 5 West, G&SRM, Pima County, Arizona.

All corners and the location monument of the claim are constructed of 2"x2" wood post extending 4' above the ground. The location monument is set inside the Southwest corner of the claim approximately 4 feet north of the south line of the claim and 4 feet east of the west line of the claim. The location monument on which this notice is posted is situated within the NW 1/4, Section 29, Township 12 South, Range 5 West, G&SRM, Pima County, Arizona.

The undersigned claims the ground as described above and depicted on the map which is attached. A copy of this Notice of Location is filed in the office of the County Recorder, Pima County, Arizona. This claim is not intended to encroach on any private property or land that is not open for location.

Located, dated, and posted on the ground this 30 day of SEP, 2013.

Freeport-McMoRan Corporation (Owner)

By J. Rack (Agent)
J-Co Professional Services Corp.

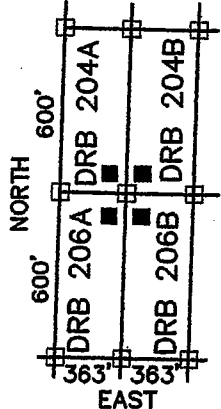
ARIZONA

425622

LOCATION OF DARBY 1100 THROUGH 1415 MILL SITES AJO MINE

LOCATED SEPT 3, 2013 THROUGH OCT 31, 2013
ALL CLAIMS ARE 363' X 600' UNLESS OTHERWISE DETAILED HEREON
TYPICAL CLAIM DETAIL

N.T.S.



□ INDICATES CORNER OF MILL CLAIM
SET 2"X2"X5' WOOD POST (TYPICAL)

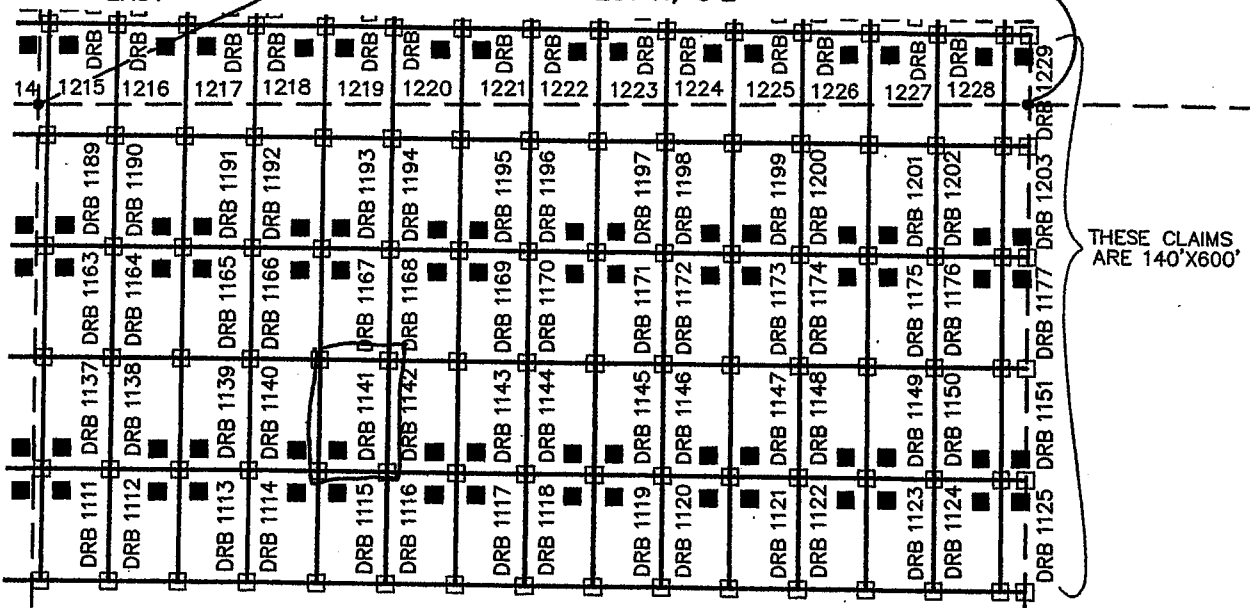
■ INDICATES LOCATION MONUMENT.
SET 2"X2"X5' WOOD POST WITH
PLASTIC CONTAINER WITH THE
THE NOTICE OF LOCATION.
SET 4'X4' FROM CORNER. (TYPICAL)

DRB = "DARBY"

SCALE 1"=1000'
PIMA COUNTY

NE COR,
SEC 30
T12S, R5W
5287'N, 5268'E

NW COR,
SEC 29
T12S, R5W
5287'N, 0'E



THESE CLAIMS
ARE 140'X600'

29

28

SW COR,
SEC 29
T12S, R5W
0'N, 0'E

FREEMORE MCMORAN CORPORATION
333 NORTH CENTRAL AVE
PHOENIX, ARIZONA 85004

SE COR, SEC 30
T12S, R5W
0'N, 5268'E

363' x 600'

ARIZONA NOTICE OF LOCATION
(Mill Site Claim)

NOTICE IS HEREBY GIVEN THAT FREEPORT-MCMORAN CORPORATION, whose mailing address is 333 North Central Avenue, Phoenix, Arizona, 85004, by its undersigned agent, makes this location of the Darby 1142 mill site mining claim, Ajo Mining District, Pima County, Arizona and has a valid right to the occupation, possession and use of said mill site claim, together with all hereditaments and appurtenances belonging to it.

This mill site claim consists of 5 acres, more or less and is more particularly described as follows: The mill site claim is 600 feet in length and 363 feet in width, and the general course of this claim is North to South. The general location of the claims southwest corner is located 1861 feet East of and 3285 feet North of the Southwest section corner of Section 29 Township 12 South, Range 5 West, G&SRM, Pima County, Arizona.

All corners and the location monument of the claim are constructed of 2"x2" wood post extending 4' above the ground. The location monument is set inside the Southeast corner of the claim approximately 4 feet north of the south line of the claim and 4 feet west of the east line of the claim. The location monument on which this notice is posted is situated within the NW $\frac{1}{4}$, Section 29, Township 12 South, Range 5 West, G&SRM, Pima County, Arizona.

The undersigned claims the ground as described above and depicted on the map which is attached. A copy of this Notice of Location is filed in the office of the County Recorder, Pima County, Arizona. This claim is not intended to encroach on any private property or land that is not open for location.

Located, dated, and posted on the ground this 30 day of SEPT. 2013.

Freeport-McMoRan Corporation (Owner)

By J. Flack (Agent)
J-Co Professional Services Corp.

RECEIVED
BLMAZ STATE OFFICE
2013 DEC 17 A 10:19
PHOENIX, ARIZONA

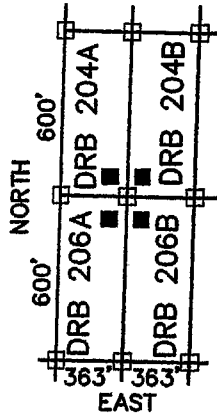
425623

425623

LOCATION OF DARBY 1100 THROUGH 1415 MILL SITES AJO MINE

LOCATED SEPT 3, 2013 THROUGH OCT 31, 2013
ALL CLAIMS ARE 363' X 600' UNLESS OTHERWISE DETAILED HEREON
TYPICAL CLAIM DETAIL

N.T.S.



□ INDICATES CORNER OF MILL CLAIM
SET 2"X2"X5' WOOD POST (TYPICAL)

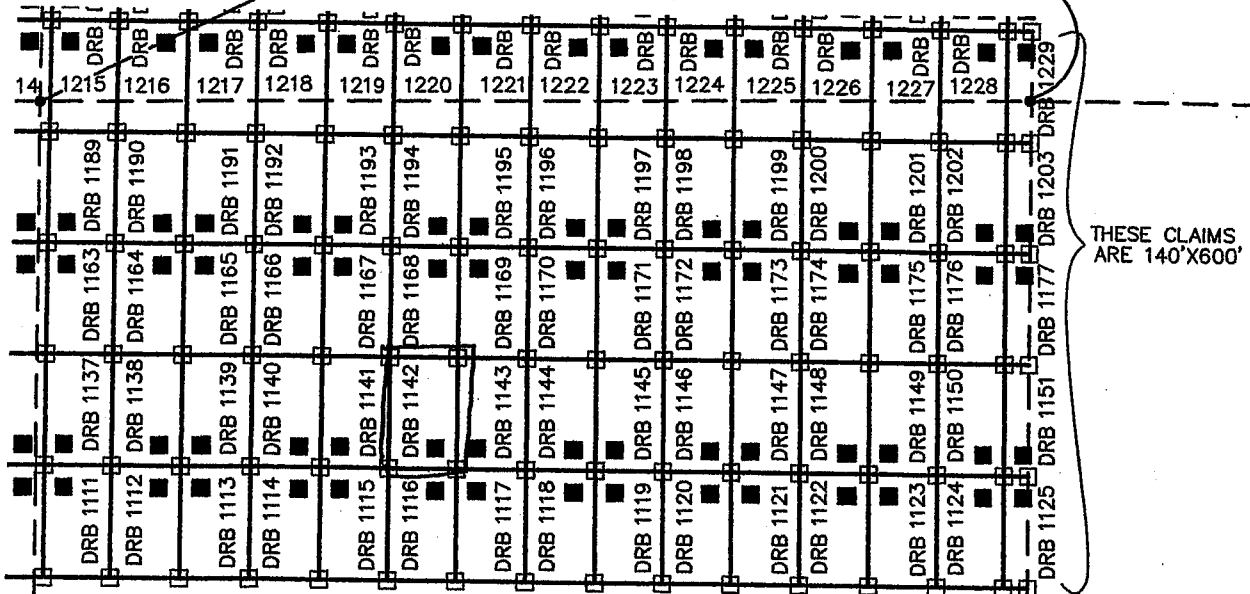
■ INDICATES LOCATION MONUMENT.
SET 2"X2"X5' WOOD POST WITH
PLASTIC CONTAINER WITH THE
THE NOTICE OF LOCATION.
SET 4'X4' FROM CORNER. (TYPICAL)

DRB = "DARBY"

NW COR,
SEC 29
T12S, R5W
5287'N, 0'E

SCALE 1"=1000'
PIMA COUNTY

NE COR,
SEC 30
T12S, R5W
5287'N, 5268'E



THESE CLAIMS
ARE 140'X600'

29

28

SW COR,
SEC 29
T12S, R5W
0'N, 0'E

FREEMORE MCMORAN CORPORATION
333 NORTH CENTRAL AVE
PHOENIX, ARIZONA 85004

SE COR, SEC 30
T12S, R5W
0'N, 5268'E



ARIZONA NOTICE OF LOCATION
(Mill Site Claim)

NOTICE IS HEREBY GIVEN THAT FREEPORT-MCMORAN CORPORATION, whose mailing address is 333 North Central Avenue, Phoenix, Arizona, 85004, by its undersigned agent, makes this location of the Darby 1143 mill site mining claim, Ajo Mining District, Pima County, Arizona and has a valid right to the occupation, possession and use of said mill site claim, together with all hereditaments and appurtenances belonging to it.

This mill site claim consists of 5 acres, more or less and is more particularly described as follows: The mill site claim is 600 feet in length and 363 feet in width, and the general course of this claim is North to South. The general location of the claims southwest corner is located 2224 feet East of and 3285 feet North of the Southwest section corner of Section 29 Township 12 South, Range 5 West, G&SRM, Pima County, Arizona.

All corners and the location monument of the claim are constructed of 2"x2" wood post extending 4' above the ground. The location monument is set inside the Southwest corner of the claim approximately 4 feet north of the south line of the claim and 4 feet east of the west line of the claim. The location monument on which this notice is posted is situated within the nw $\frac{1}{4}$, Section 29, Township 12 South, Range 5 West. G&SRM, Pima County, Arizona.

The undersigned claims the ground as described above and depicted on the map which is attached. A copy of this Notice of Location is filed in the office of the County Recorder, Pima County, Arizona. This claim is not intended to encroach on any private property or land that is not open for location.

Located, dated, and posted on the ground this 30 day of SEPT. 2013.

Freeport-McMoRan Corporation (Owner)

By J. Fluck (Agent)
J-Co Professional Services Corp.

PHOENIX, ARIZONA

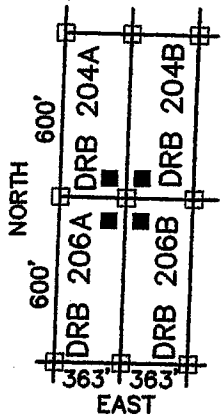
2013 DEC 17 A 10:19

RECEIVED
BLM AZ STATE OFFICE

425624

LOCATION OF DARBY 1100 THROUGH 1415 MILL SITES AJO MINE

LOCATED SEPT 3, 2013 THROUGH OCT 31, 2013
ALL CLAIMS ARE 363' X 600' UNLESS OTHERWISE DETAILED HEREON
TYPICAL CLAIM DETAIL
N.T.S.



□ INDICATES CORNER OF MILL CLAIM
SET 2"X2"X5' WOOD POST (TYPICAL)

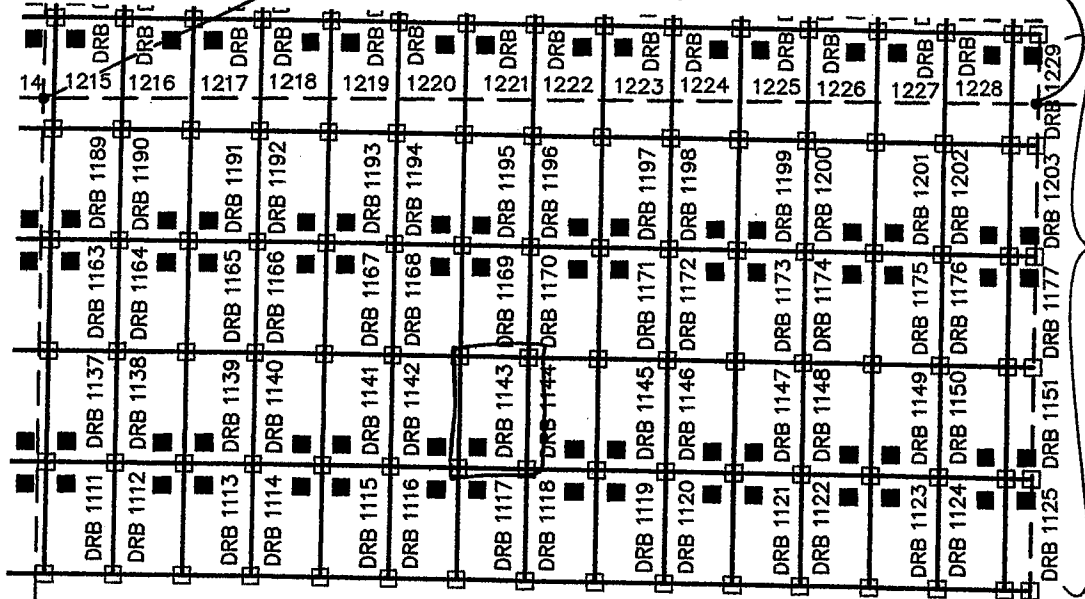
■ INDICATES LOCATION MONUMENT.
SET 2"X2"X5' WOOD POST WITH
PLASTIC CONTAINER WITH THE
THE NOTICE OF LOCATION.
SET 4'X4' FROM CORNER. (TYPICAL)

DRB = "DARBY"

NW COR,
SEC 29
T12S, R5W
5287'N, 0'E

SCALE 1"=1000'
PIMA COUNTY

NE COR,
SEC 30
T12S, R5W
5287'N, 5268'E



THESE CLAIMS
ARE 140'X600'

29

28

SW COR,
SEC 29
T12S, R5W
0'N, 0'E

FREEPORT MCMORAN CORPORATION
333 NORTH CENTRAL AVE
PHOENIX, ARIZONA 85004

SE COR, SEC 30
T12S, R5W
0'N, 5268'E

ARIZONA NOTICE OF LOCATION
(Mill Site Claim)

NOTICE IS HEREBY GIVEN THAT FREEPORT-MCMORAN CORPORATION, whose mailing address is 333 North Central Avenue, Phoenix, Arizona, 85004, by its undersigned agent, makes this location of the Darby 1144 mill site mining claim, Ajo Mining District, Pima County, Arizona and has a valid right to the occupation, possession and use of said mill site claim, together with all hereditaments and appurtenances belonging to it.

This mill site claim consists of 5 acres, more or less and is more particularly described as follows: The mill site claim is 600 feet in length and 363 feet in width, and the general course of this claim is North to South. The general location of the claims southwest corner is located 2587 feet East of and 3285 feet North of the Southwest section corner of Section 29 Township 12 South, Range 5 West, G&SRM, Pima County, Arizona.

All corners and the location monument of the claim are constructed of 2"x2" wood post extending 4' above the ground. The location monument is set inside the Southeast corner of the claim approximately 4 feet north of the south line of the claim and 4 feet west of the east line of the claim. The location monument on which this notice is posted is situated within the NE $\frac{1}{4}$, Section 29, Township 12 South, Range 5 West. G&SRM, Pima County, Arizona.

The undersigned claims the ground as described above and depicted on the map which is attached. A copy of this Notice of Location is filed in the office of the County Recorder, Pima County, Arizona. This claim is not intended to encroach on any private property or land that is not open for location.

Located, dated, and posted on the ground this 30 day of SEPT, 2013.

Freeport-McMoRan Corporation (Owner)

By J. Glack (Agent)
J-Co Professional Services Corp.

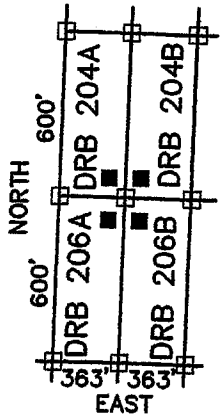
RECEIVED
BLM AZ STATE OFFICE
2013 DEC 17 A 10:19
PHOENIX, ARIZONA

AT 11:00 AM 12/17/13

425625

LOCATION OF DARBY 1100 THROUGH 1415 MILL SITES AJO MINE

LOCATED SEPT 3, 2013 THROUGH OCT 31, 2013
ALL CLAIMS ARE 363' X 600' UNLESS OTHERWISE DETAILED HEREON
TYPICAL CLAIM DETAIL
N.T.S.



□ INDICATES CORNER OF MILL CLAIM
SET 2"X2"X5' WOOD POST (TYPICAL)

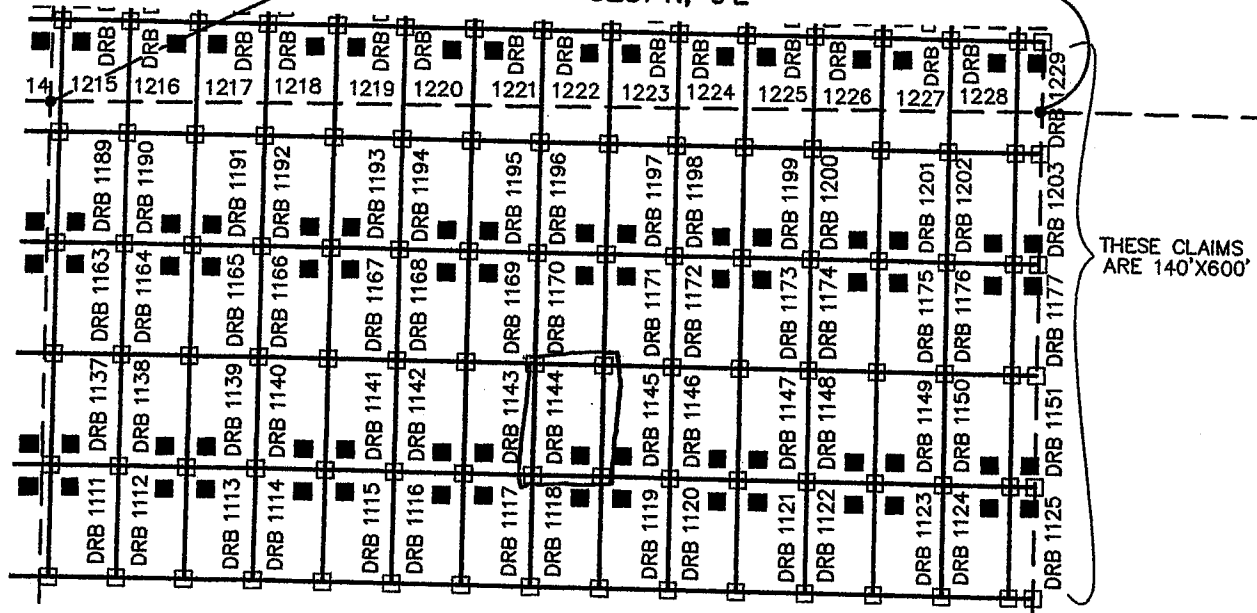
■ INDICATES LOCATION MONUMENT.
SET 2"X2"X5' WOOD POST WITH
PLASTIC CONTAINER WITH THE
THE NOTICE OF LOCATION.
SET 4'X4' FROM CORNER. (TYPICAL)

SCALE 1"=1000'
PIMA COUNTY

DRB = "DARBY"

NW COR,
SEC 29
T12S, R5W
5287'N, 0'E

NE COR,
SEC 30
T12S, R5W
5287'N, 5268'E



THESE CLAIMS
ARE 140'X600'

29

28

SW COR,
SEC 29
T12S, R5W
0'N, 0'E

FREEMPORT MCMORAN CORPORATION
333 NORTH CENTRAL AVE
PHOENIX, ARIZONA 85004

SE COR, SEC 30
T12S, R5W
0'N, 5268'E

ARIZONA NOTICE OF LOCATION
(Mill Site Claim)

NOTICE IS HEREBY GIVEN THAT FREEPORT-MCMORAN CORPORATION, whose mailing address is 333 North Central Avenue, Phoenix, Arizona, 85004, by its undersigned agent, makes this location of the Darby 1145 mill site mining claim, Ajo Mining District, Pima County, Arizona and has a valid right to the occupation, possession and use of said mill site claim, together with all hereditaments and appurtenances belonging to it.

This mill site claim consists of 5 acres, more or less and is more particularly described as follows: The mill site claim is 600 feet in length and 363 feet in width, and the general course of this claim is North to South. The general location of the claims southwest corner is located 2950 feet East of and 3285 feet North of the Southwest section corner of Section 29 Township 12 South, Range 5 West, G&SRM, Pima County, Arizona.

All corners and the location monument of the claim are constructed of 2"x2" wood post extending 4' above the ground. The location monument is set inside the Southwest corner of the claim approximately 4 feet north of the south line of the claim and 4 feet east of the west line of the claim. The location monument on which this notice is posted is situated within the NE 1/4, Section 29, Township 12 South, Range 5 West, G&SRM, Pima County, Arizona.

The undersigned claims the ground as described above and depicted on the map which is attached. A copy of this Notice of Location is filed in the office of the County Recorder, Pima County, Arizona. This claim is not intended to encroach on any private property or land that is not open for location.

Located, dated, and posted on the ground this 30 day of SEPT, 2013.

Freeport-McMoRan Corporation (Owner)

By J. Hark (Agent)
J-Co Professional Services Corp.

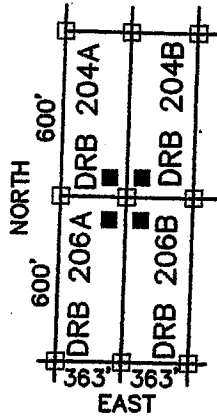
RECEIVED
BLM AZ STATE OFFICE
2013 DEC 17 A 10:19
PHOENIX, ARIZONA

425626

LOCATION OF DARBY 1100 THROUGH 1415 MILL SITES AJO MINE

LOCATED SEPT 3, 2013 THROUGH OCT 31, 2013
ALL CLAIMS ARE 363' X 600' UNLESS OTHERWISE DETAILED HEREON
TYPICAL CLAIM DETAIL

N.T.S.



□ INDICATES CORNER OF MILL CLAIM
SET 2"X2"X5' WOOD POST (TYPICAL)

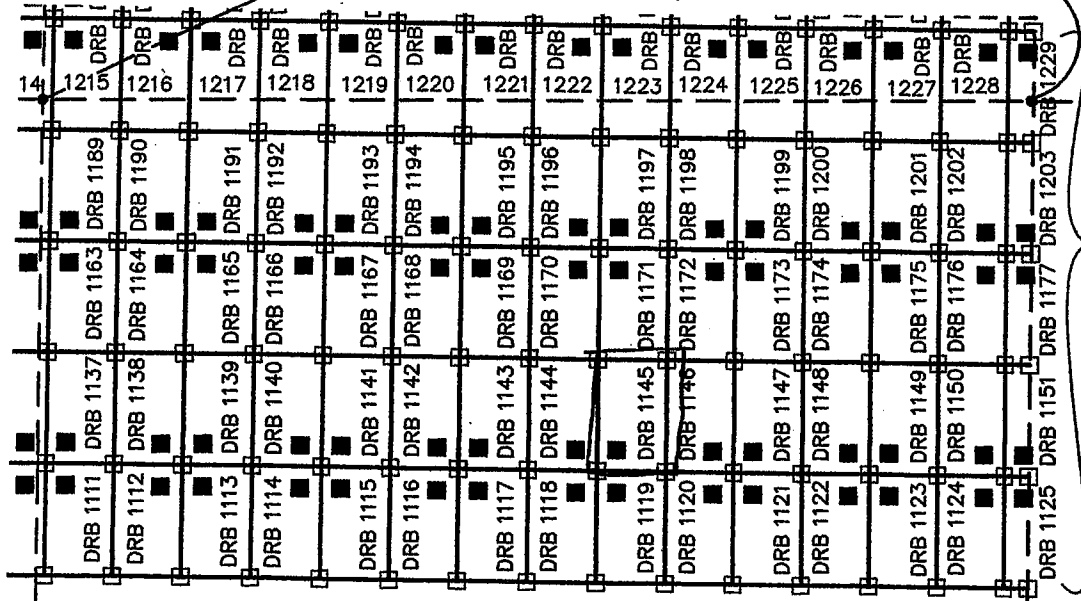
■ INDICATES LOCATION MONUMENT.
SET 2"X2"X5' WOOD POST WITH
PLASTIC CONTAINER WITH THE
THE NOTICE OF LOCATION.
SET 4'X4' FROM CORNER. (TYPICAL)

DRB = "DARBY"

NW COR,
SEC 29
T12S, R5W
5287'N, 0'E

SCALE 1"=1000'
PIMA COUNTY

NE COR,
SEC 30
T12S, R5W
5287'N, 5268'E



THESE CLAIMS
ARE 140'X600'

29

28

SW COR,
SEC 29
T12S, R5W
0'N, 0'E

FREEMORE MCMORAN CORPORATION
333 NORTH CENTRAL AVE
PHOENIX, ARIZONA 85004

SE COR, SEC 30
T12S, R5W
0'N, 5268'E

35092501

ARIZONA NOTICE OF LOCATION
(Mill Site Claim)

NOTICE IS HEREBY GIVEN THAT FREEPORT-MCMORAN CORPORATION, whose mailing address is 333 North Central Avenue, Phoenix, Arizona, 85004, by its undersigned agent, makes this location of the Darby 1146 mill site mining claim, Ajo Mining District, Pima County, Arizona and has a valid right to the occupation, possession and use of said mill site claim, together with all hereditaments and appurtenances belonging to it.

This mill site claim consists of 5 acres, more or less and is more particularly described as follows: The mill site claim is 600 feet in length and 363 feet in width, and the general course of this claim is North to South. The general location of the claims southwest corner is located 3313 feet East of and 3285 feet North of the Southwest section corner of Section 29 Township 12 South, Range 5 West, G&SRM, Pima County, Arizona.

All corners and the location monument of the claim are constructed of 2"x2" wood post extending 4' above the ground. The location monument is set inside the Southeast corner of the claim approximately 4 feet north of the south line of the claim and 4 feet west of the east line of the claim. The location monument on which this notice is posted is situated within the NE ¼, Section 29, Township 12 South, Range 5 West, G&SRM, Pima County, Arizona.

The undersigned claims the ground as described above and depicted on the map which is attached. A copy of this Notice of Location is filed in the office of the County Recorder, Pima County, Arizona. This claim is not intended to encroach on any private property or land that is not open for location.

Located, dated, and posted on the ground this 30 day of SEPT. 2013.

Freeport-McMoRan Corporation (Owner)

By J. Flack (Agent)
J-Co Professional Services Corp.

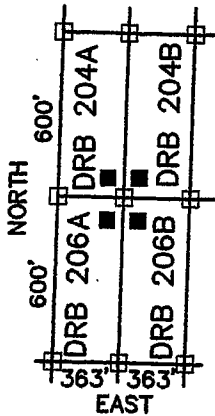
RECEIVED
BIMAZ STATE OFFICE
2013 DEC 17 A 10:19
PIMA COUNTY, ARIZONA

1100458271

425627

LOCATION OF DARBY 1100 THROUGH 1415 MILL SITES AJO MINE

LOCATED SEPT 3, 2013 THROUGH OCT 31, 2013
ALL CLAIMS ARE 363' X 600' UNLESS OTHERWISE DETAILED HEREON
TYPICAL CLAIM DETAIL
N.T.S.



□ INDICATES CORNER OF MILL CLAIM
SET 2"X2"X5' WOOD POST (TYPICAL)

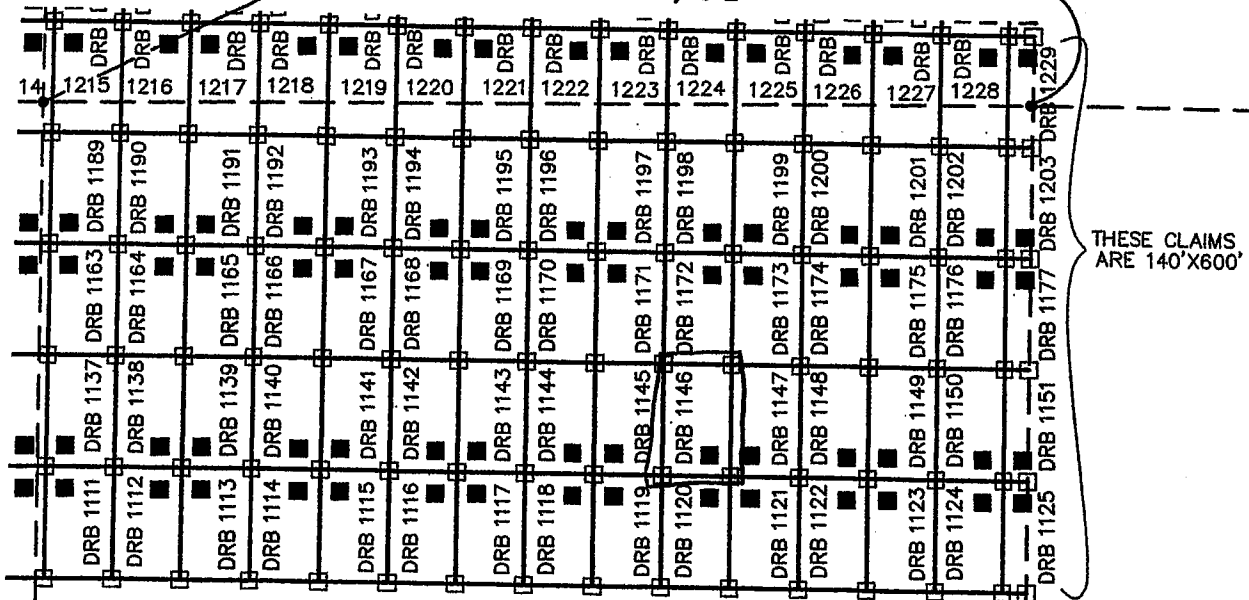
■ INDICATES LOCATION MONUMENT.
SET 2"X2"X5' WOOD POST WITH
PLASTIC CONTAINER WITH THE
THE NOTICE OF LOCATION.
SET 4'X4' FROM CORNER. (TYPICAL)

DRB = "DARBY"

NW COR,
SEC 29
T12S, R5W
5287'N, 0'E

SCALE 1"=1000'
PIMA COUNTY

NE COR,
SEC 30
T12S, R5W
5287'N, 5268'E



THESE CLAIMS
ARE 140'X600'

29

28

SW COR,
SEC 29
T12S, R5W
0'N, 0'E

FREEMPORT MCMORAN CORPORATION
333 NORTH CENTRAL AVE
PHOENIX, ARIZONA 85004

SE COR, SEC 30
T12S, R5W
0'N, 5268'E

10/20/13

ARIZONA NOTICE OF LOCATION
(Mill Site Claim)

NOTICE IS HEREBY GIVEN THAT FREEPORT-MCMORAN CORPORATION, whose mailing address is 333 North Central Avenue, Phoenix, Arizona, 85004, by its undersigned agent, makes this location of the Darby 1147 mill site mining claim, Ajo Mining District, Pima County, Arizona and has a valid right to the occupation, possession and use of said mill site claim, together with all hereditaments and appurtenances belonging to it.

This mill site claim consists of 5 acres, more or less and is more particularly described as follows: The mill site claim is 600 feet in length and 363 feet in width, and the general course of this claim is North to South. The general location of the claims southwest corner is located 3676 feet East of and 3285 feet North of the Southwest section corner of Section 29 Township 12 South, Range 5 West, G&SRM, Pima County, Arizona.

All corners and the location monument of the claim are constructed of 2"x2" wood post extending 4' above the ground. The location monument is set inside the Southwest corner of the claim approximately 4 feet north of the South line of the claim and 4 feet east of the west line of the claim. The location monument on which this notice is posted is situated within the NE 1/4, Section 29, Township 12 South, Range 5 West, G&SRM, Pima County, Arizona.

The undersigned claims the ground as described above and depicted on the map which is attached. A copy of this Notice of Location is filed in the office of the County Recorder, Pima County, Arizona. This claim is not intended to encroach on any private property or land that is not open for location.

Located, dated, and posted on the ground this 30 day of SEPT 2013.

Freeport-McMoRan Corporation (Owner)

By G. Fluck (Agent)
J-Co Professional Services Corp.

RECEIVED
BLM AZ STATE OFFICE
2013 DEC 17 A 10:19
PHOENIX, ARIZONA

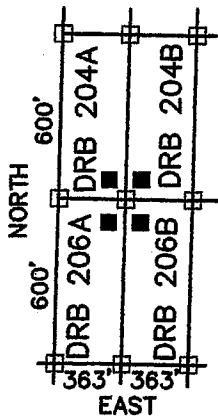
ARIZONA

425628

LOCATION OF DARBY 1100 THROUGH 1415 MILL SITES AJO MINE

LOCATED SEPT 3, 2013 THROUGH OCT 31, 2013
ALL CLAIMS ARE 363' X 600' UNLESS OTHERWISE DETAILED HEREON
TYPICAL CLAIM DETAIL

N.T.S.



□ INDICATES CORNER OF MILL CLAIM
SET 2"X2"X5' WOOD POST (TYPICAL)

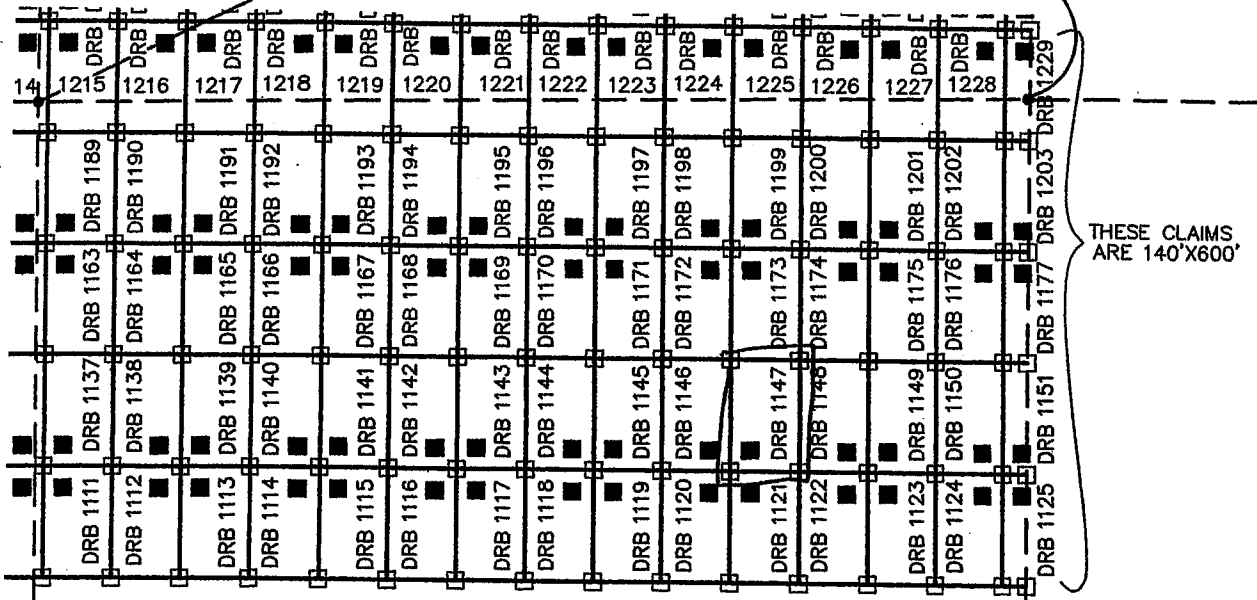
■ INDICATES LOCATION MONUMENT.
SET 2"X2"X5' WOOD POST WITH
PLASTIC CONTAINER WITH THE
THE NOTICE OF LOCATION.
SET 4'X4' FROM CORNER. (TYPICAL)

DRB = "DARBY"

NW COR,
SEC 29
T12S, R5W
5287'N, 0'E

NE COR,
SEC 30
T12S, R5W
5287'N, 5268'E

SCALE 1"=1000'
PIMA COUNTY



THESE CLAIMS
ARE 140'X600'

29

28

SW COR,
SEC 29
T12S, R5W
0'N, 0'E

FREEPORT MCMORAN CORPORATION
333 NORTH CENTRAL AVE
PHOENIX, ARIZONA 85004

SE COR, SEC 30
T12S, R5W
0'N, 5268'E

20130904

ARIZONA NOTICE OF LOCATION
(Mill Site Claim)

NOTICE IS HEREBY GIVEN THAT FREEPORT-MCMORAN CORPORATION, whose mailing address is 333 North Central Avenue, Phoenix, Arizona, 85004, by its undersigned agent, makes this location of the Darby 1148 mill site mining claim, Ajo Mining District, Pima County, Arizona and has a valid right to the occupation, possession and use of said mill site claim, together with all hereditaments and appurtenances belonging to it.

This mill site claim consists of 5 acres, more or less and is more particularly described as follows: The mill site claim is 600 feet in length and 363 feet in width, and the general course of this claim is North to South. The general location of the claims southwest corner is located 4039 feet East of and 3285 feet North of the Southwest section corner of Section 29 Township 12 South, Range 5 West, G&SRM, Pima County, Arizona.

All corners and the location monument of the claim are constructed of 2"x2" wood post extending 4' above the ground. The location monument is set inside the Southeast corner of the claim approximately 4 feet north of the south line of the claim and 4 feet west of the east line of the claim. The location monument on which this notice is posted is situated within the NE ¼, Section 29, Township 12 South, Range 5 West, G&SRM, Pima County, Arizona.

The undersigned claims the ground as described above and depicted on the map which is attached. A copy of this Notice of Location is filed in the office of the County Recorder, Pima County, Arizona. This claim is not intended to encroach on any private property or land that is not open for location.

Located, dated, and posted on the ground this 30 day of Sept 2013.

Freeport-McMoRan Corporation (Owner)

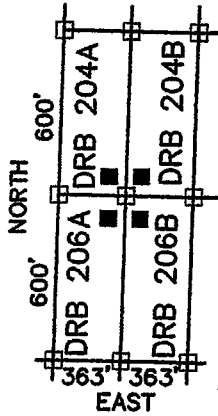
By J. Fleck (Agent)
J-Co Professional Services Corp.

RECEIVED
BLM AZ STATE OFFICE
2013 DEC 17 A 10:19
PHOENIX, ARIZONA

425629

LOCATION OF DARBY 1100 THROUGH 1415 MILL SITES AJO MINE

LOCATED SEPT 3, 2013 THROUGH OCT 31, 2013
ALL CLAIMS ARE 363' X 600' UNLESS OTHERWISE DETAILED HEREON
TYPICAL CLAIM DETAIL
N.T.S.



□ INDICATES CORNER OF MILL CLAIM
SET 2"X2"X5' WOOD POST (TYPICAL)

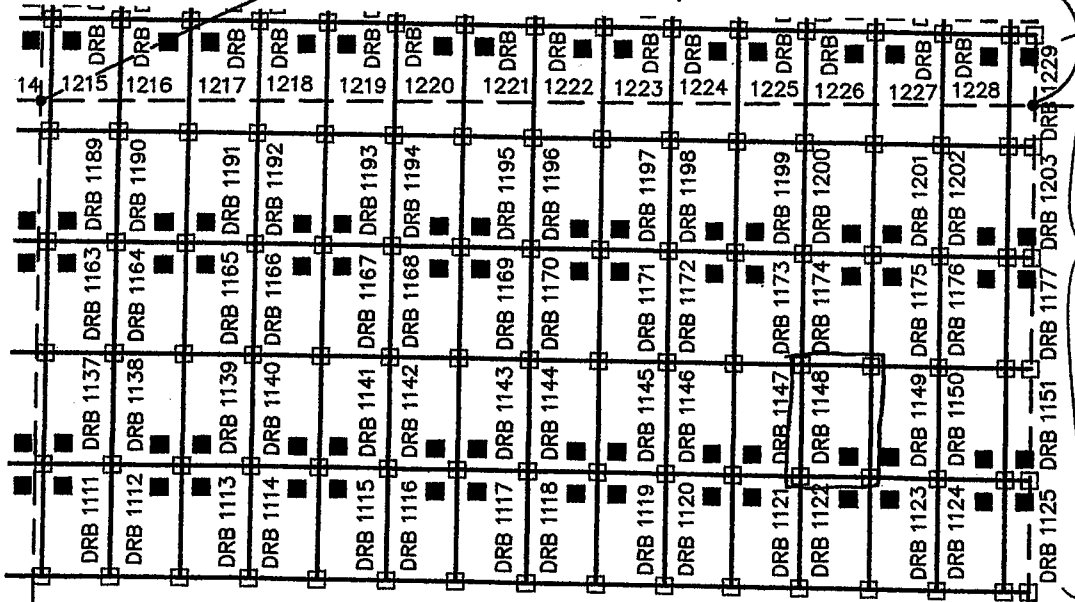
■ INDICATES LOCATION MONUMENT.
SET 2"X2"X5' WOOD POST WITH
PLASTIC CONTAINER WITH THE
THE NOTICE OF LOCATION.
SET 4'X4' FROM CORNER. (TYPICAL)

DRB = "DARBY"

NW COR,
SEC 29
T12S, R5W
5287'N, 0'E

SCALE 1"=1000'
PIMA COUNTY

NE COR,
SEC 30
T12S, R5W
5287'N, 5268'E



THESE CLAIMS
ARE 140'X600'

29

28

SW COR,
SEC 29
T12S, R5W
0'N, 0'E

FREEPORT MCMORAN CORPORATION
333 NORTH CENTRAL AVE
PHOENIX, ARIZONA 85004

SE COR, SEC 30
T12S, R5W
0'N, 5268'E

0.01388

ARIZONA NOTICE OF LOCATION
(Mill Site Claim)

NOTICE IS HEREBY GIVEN THAT FREEPORT-MCMORAN CORPORATION, whose mailing address is 333 North Central Avenue, Phoenix, Arizona, 85004, by its undersigned agent, makes this location of the Darby 1149 mill site mining claim, Ajo Mining District, Pima County, Arizona and has a valid right to the occupation, possession and use of said mill site claim, together with all hereditaments and appurtenances belonging to it.

This mill site claim consists of 5 acres, more or less and is more particularly described as follows: The mill site claim is 600 feet in length and 363 feet in width, and the general course of this claim is North to South. The general location of the claims southwest corner is located 4402 feet East of and 3285 feet North of the Southwest section corner of Section 29 Township 12 South, Range 5 West, G&SRM, Pima County, Arizona.

All corners and the location monument of the claim are constructed of 2"x2" wood post extending 4' above the ground. The location monument is set inside the Southwest corner of the claim approximately 4 feet north of the South line of the claim and 4 feet east of the west line of the claim. The location monument on which this notice is posted is situated within the NE 1/4, Section 29, Township 12 South, Range 5 West, G&SRM, Pima County, Arizona.

The undersigned claims the ground as described above and depicted on the map which is attached. A copy of this Notice of Location is filed in the office of the County Recorder, Pima County, Arizona. This claim is not intended to encroach on any private property or land that is not open for location.

Located, dated, and posted on the ground this 30 day of SEPT. 2013.

Freeport-McMoRan Corporation (Owner)

By J. Fleck (Agent)
J-Co Professional Services Corp.

PHOENIX, ARIZONA

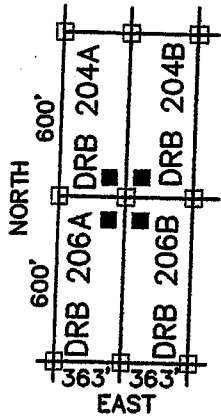
2013 DEC 17 A 10:19

RECEIVED
BLM AZ STATE OFFICE

425-630

LOCATION OF DARBY 1100 THROUGH 1415 MILL SITES AJO MINE

LOCATED SEPT 3, 2013 THROUGH OCT 31, 2013
ALL CLAIMS ARE 363' X 600' UNLESS OTHERWISE DETAILED HEREON
TYPICAL CLAIM DETAIL
N.T.S.



□ INDICATES CORNER OF MILL CLAIM
SET 2"X2"X5' WOOD POST (TYPICAL)

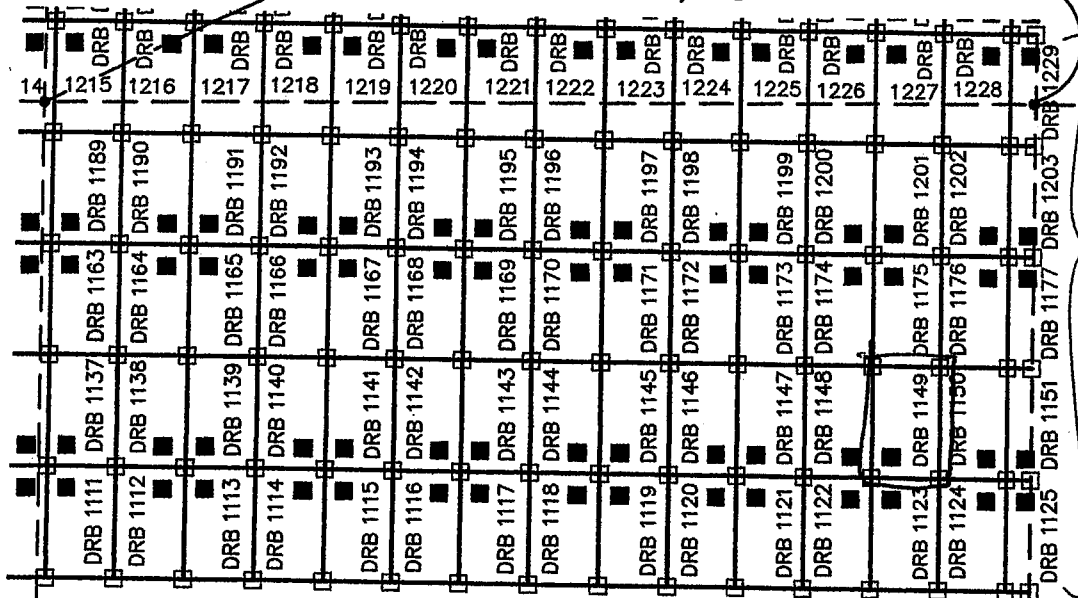
■ INDICATES LOCATION MONUMENT.
SET 2"X2"X5' WOOD POST WITH
PLASTIC CONTAINER WITH THE
THE NOTICE OF LOCATION.
SET 4'X4' FROM CORNER. (TYPICAL)

DRB = "DARBY"

NW COR,
SEC 29
T12S, R5W
5287'N, 0'E

SCALE 1"=1000'
PIMA COUNTY

NE COR,
SEC 30
T12S, R5W
5287'N, 5268'E



THESE CLAIMS
ARE 140'X600'

29

28

SW COR,
SEC 29
T12S, R5W
0'N, 0'E

FREEPORT MCMORAN CORPORATION
333 NORTH CENTRAL AVE
PHOENIX, ARIZONA 85004

SE COR, SEC 30
T12S, R5W
0'N, 5268'E

08-1-2013

ARIZONA NOTICE OF LOCATION
(Mill Site Claim)

NOTICE IS HEREBY GIVEN THAT FREEPORT-MCMORAN CORPORATION, whose mailing address is 333 North Central Avenue, Phoenix, Arizona, 85004, by its undersigned agent, makes this location of the Darby 1150 mill site mining claim, Ajo Mining District, Pima County, Arizona and has a valid right to the occupation, possession and use of said mill site claim, together with all hereditaments and appurtenances belonging to it.

This mill site claim consists of 5 acres, more or less and is more particularly described as follows: The mill site claim is 600 feet in length and 363 feet in width, and the general course of this claim is North to South. The general location of the claims southwest corner is located 4765 feet East of and 3285 feet North of the Southwest section corner of Section 29 Township 12 South, Range 5 West, G&SRM, Pima County, Arizona.

All corners and the location monument of the claim are constructed of 2"x2" wood post extending 4' above the ground. The location monument is set inside the Southwest corner of the claim approximately 4 feet North of the South line of the claim and 4 feet West of the East line of the claim. The location monument on which this notice is posted is situated within the NE 1/4, Section 29, Township 12 South, Range 5 West, G&SRM, Pima County, Arizona.

The undersigned claims the ground as described above and depicted on the map which is attached. A copy of this Notice of Location is filed in the office of the County Recorder, Pima County, Arizona. This claim is not intended to encroach on any private property or land that is not open for location.

Located, dated, and posted on the ground this 30 day of SEPT. 2013.

Freeport-McMoRan Corporation (Owner)

By J. Fluck (Agent)
J-Co Professional Services Corp.

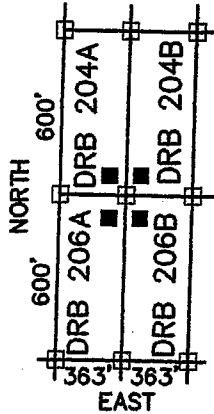
RECEIVED
BLM AZ STATE OFFICE
2013 DEC 17 A 10:20
PHOENIX, ARIZONA

ARIZONA 95431

495631

LOCATION OF DARBY 1100 THROUGH 1415 MILL SITES AJO MINE

LOCATED SEPT 3, 2013 THROUGH OCT 31, 2013
ALL CLAIMS ARE 363' X 600' UNLESS OTHERWISE DETAILED HEREON
TYPICAL CLAIM DETAIL
N.T.S.



□ INDICATES CORNER OF MILL CLAIM
SET 2"X2"X5' WOOD POST (TYPICAL)

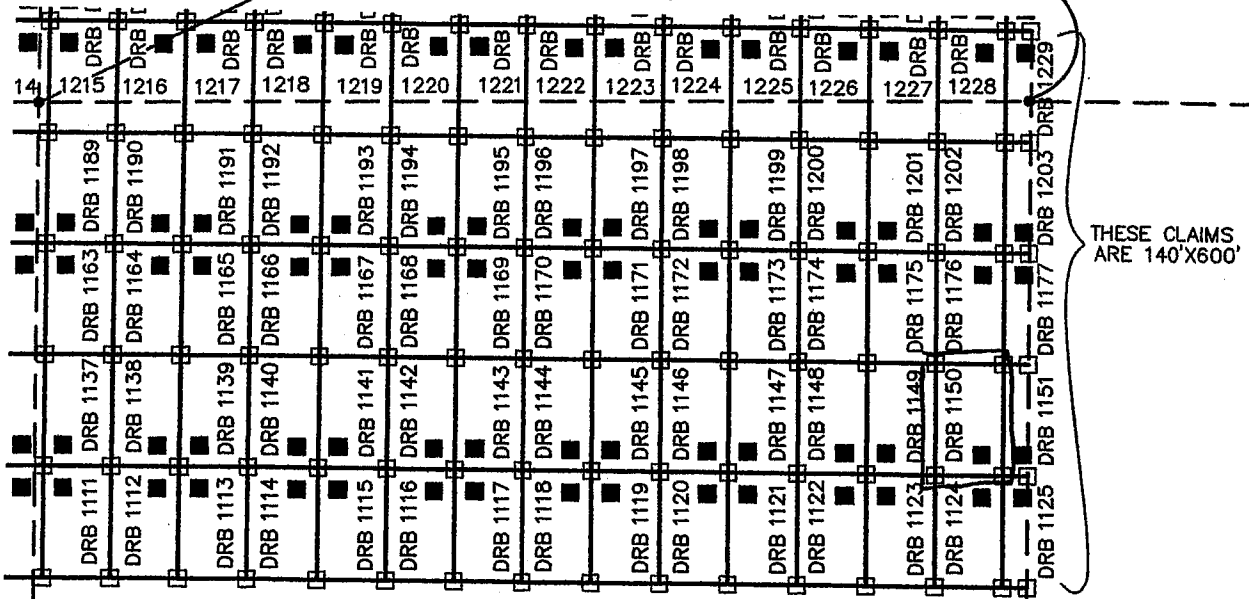
■ INDICATES LOCATION MONUMENT.
SET 2"X2"X5' WOOD POST WITH
PLASTIC CONTAINER WITH THE
THE NOTICE OF LOCATION.
SET 4'X4' FROM CORNER. (TYPICAL)

DRB = "DARBY"

NW COR,
SEC 29
T12S, R5W
5287'N, 0'E

SCALE 1"=1000'
PIMA COUNTY

NE COR,
SEC 30
T12S, R5W
5287'N, 5268'E



THESE CLAIMS
ARE 140'X600'

29

28

SW COR,
SEC 29
T12S, R5W
0'N, 0'E

FREEMPORT MCMORAN CORPORATION
333 NORTH CENTRAL AVE
PHOENIX, ARIZONA 85004

SE COR, SEC 30
T12S, R5W
0'N, 5268'E

70
70
70
70
70

ARIZONA NOTICE OF LOCATION
(Mill Site Claim)

NOTICE IS HEREBY GIVEN THAT FREEPORT-MCMORAN CORPORATION, whose mailing address is 333 North Central Avenue, Phoenix, Arizona, 85004, by its undersigned agent, makes this location of the Darby 1151 mill site mining claim, Ajo Mining District, Pima County, Arizona and has a valid right to the occupation, possession and use of said mill site claim, together with all hereditaments and appurtenances belonging to it.

This mill site claim consists of 1.928 acres, more or less and is more particularly described as follows: The mill site claim is 600 feet in length and 140 feet in width, and the general course of this claim is North to South. The general location of the claims southwest corner is located 5128 feet East of and 3285 feet North of the Southwest section corner of 29 Township 12 South, Range 5 West, G&SRM, Pima County, Arizona.

All corners and the location monument of the claim are constructed of 2"x2" wood post extending 4' above the ground. The location monument is set inside the Southeast corner of the claim approximately 4 feet north of the south line of the claim and 4 feet west of the east line of the claim. The location monument on which this notice is posted is situated within the NE ¼, Section 29, Township 12 South, Range 5 West. G&SRM, Pima County, Arizona.

The undersigned claims the ground as described above and depicted on the map which is attached. A copy of this Notice of Location is filed in the office of the County Recorder, Pima County, Arizona. This claim is not intended to encroach on any private property or land that is not open for location.

Located, dated, and posted on the ground this 30 day of SEPT, 2013.

Freeport-McMoRan Corporation (Owner)

By J. Flack (Agent)
J-Co Professional Services Corp.

RECEIVED
BLM AZ STATE OFFICE
2013 DEC 17 A 10: 20
PHOENIX, ARIZONA

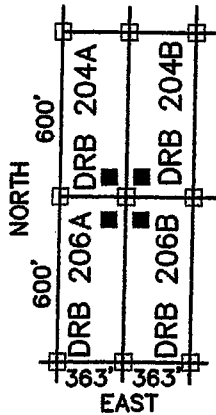
425632

425632

LOCATION OF DARBY 1100 THROUGH 1415 MILL SITES AJO MINE

LOCATED SEPT 3, 2013 THROUGH OCT 31, 2013
ALL CLAIMS ARE 363' X 600' UNLESS OTHERWISE DETAILED HEREON
TYPICAL CLAIM DETAIL

N.T.S.



□ INDICATES CORNER OF MILL CLAIM
SET 2"X2"X5' WOOD POST (TYPICAL)

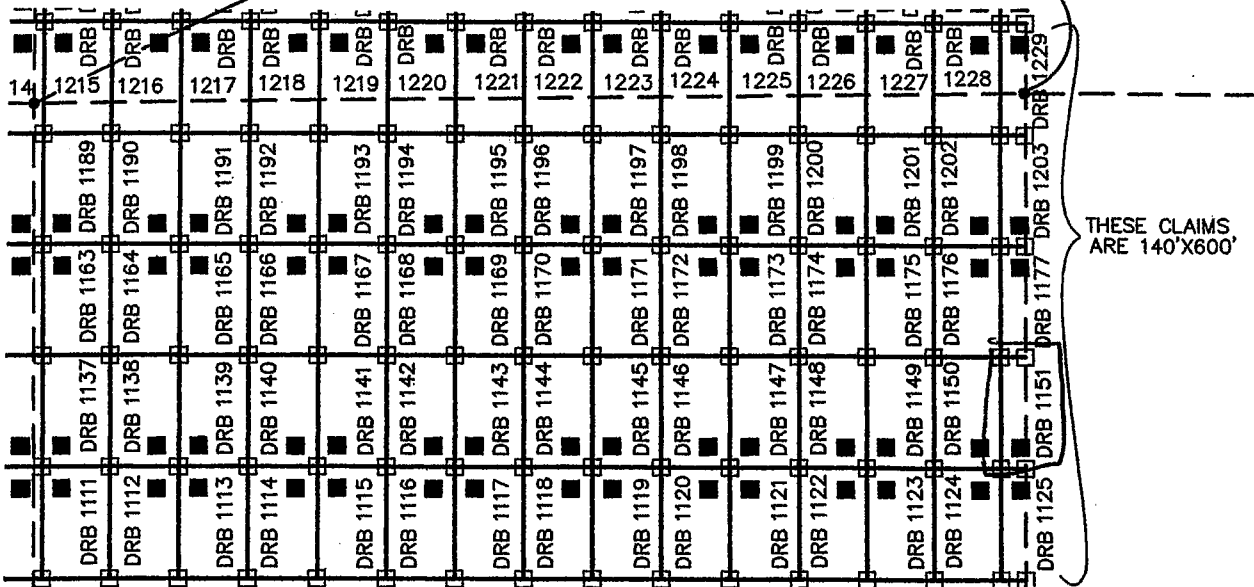
■ INDICATES LOCATION MONUMENT.
SET 2"X2"X5' WOOD POST WITH
PLASTIC CONTAINER WITH THE
NOTICE OF LOCATION,
SET 4'X4' FROM CORNER. (TYPICAL)

DRB = "DARBY"

NW COR,
SEC 29
T12S, R5W
5287'N, 0'E

SCALE 1"=1000'
PIMA COUNTY

NE COR,
SEC 30
T12S, R5W
5287'N, 5268'E



29

28

SW COR,
SEC 29
T12S, R5W
0'N, 0'E

FREEMORE MCMORAN CORPORATION
333 NORTH CENTRAL AVE
PHOENIX, ARIZONA 85004

SE COR, SEC 30
T12S, R5W
0'N, 5268'E

1100-1415

ARIZONA NOTICE OF LOCATION
(Mill Site Claim)

NOTICE IS HEREBY GIVEN THAT FREEPORT-MCMORAN CORPORATION, whose mailing address is 333 North Central Avenue, Phoenix, Arizona, 85004, by its undersigned agent, makes this location of the Darby 1163 mill site mining claim, Ajo Mining District, Pima County, Arizona and has a valid right to the occupation, possession and use of said mill site claim, together with all hereditaments and appurtenances belonging to it.

This mill site claim consists of 5 acres, more or less and is more particularly described as follows: The mill site claim is 600 feet in length and 363 feet in width, and the general course of this claim is North to South. The general location of the claims southwest corner is located 46 feet East of and 3885 feet North of the Southwest section corner of Section 29 Township 12 South, Range 5 West, G&SRM, Pima County, Arizona.

All corners and the location monument of the claim are constructed of 2"x2" wood post extending 4' above the ground. The location monument is set inside the Northwest corner of the claim approximately 4 feet south of the north line of the claim and 4 feet east of the west line of the claim. The location monument on which this notice is posted is situated within the NW 1/4, Section 29, Township 12 South, Range 5 West, G&SRM, Pima County, Arizona.

The undersigned claims the ground as described above and depicted on the map which is attached. A copy of this Notice of Location is filed in the office of the County Recorder, Pima County, Arizona. This claim is not intended to encroach on any private property or land that is not open for location.

Located, dated, and posted on the ground this 30 day of SEPT 2013.

Freeport-McMoRan Corporation (Owner)

By J. Fleck (Agent)
J-Co Professional Services Corp.

RECEIVED
BLM AZ STATE OFFICE
2013 DEC 17 A 10:20
PHOENIX, ARIZONA

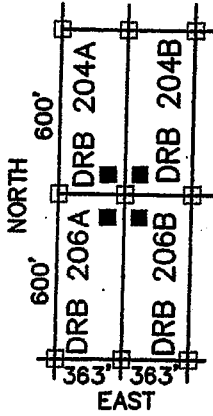
ARIZONA 1163

425633

LOCATION OF DARBY 1100 THROUGH 1415 MILL SITES AJO MINE

LOCATED SEPT 3, 2013 THROUGH OCT 31, 2013
ALL CLAIMS ARE 363' X 600' UNLESS OTHERWISE DETAILED HEREON
TYPICAL CLAIM DETAIL

N.T.S.



□ INDICATES CORNER OF MILL CLAIM
SET 2"X2"X5' WOOD POST (TYPICAL)

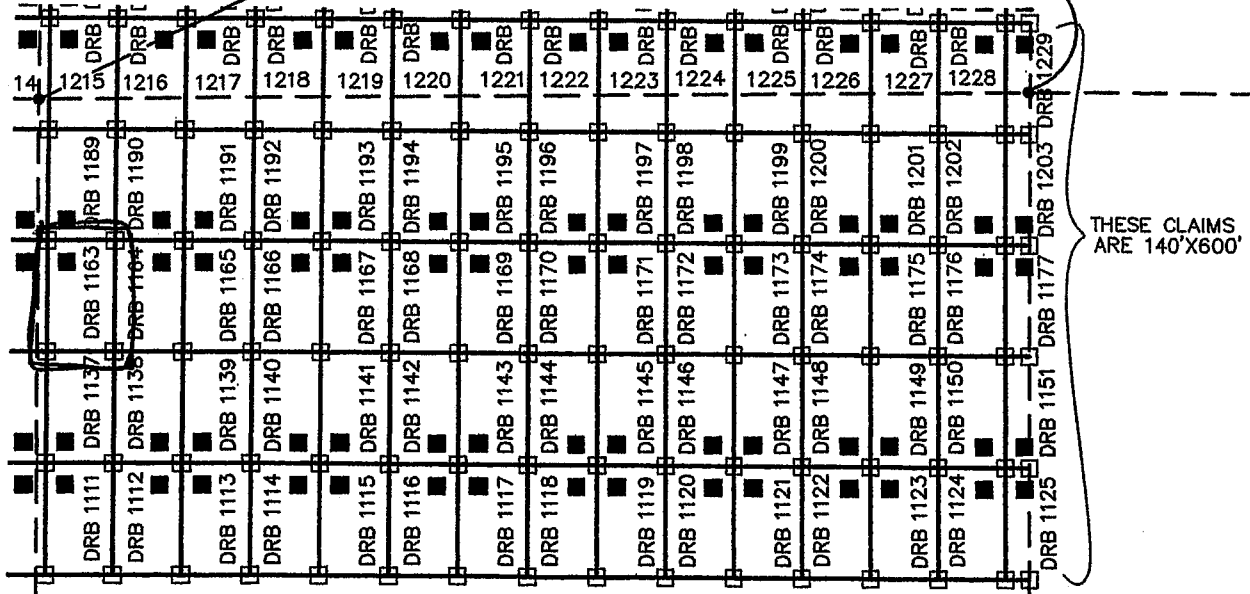
■ INDICATES LOCATION MONUMENT.
SET 2"X2"X5' WOOD POST WITH
PLASTIC CONTAINER WITH THE
THE NOTICE OF LOCATION,
SET 4'X4' FROM CORNER. (TYPICAL)

DRB = "DARBY"

NW COR,
SEC 29
T12S, R5W
5287'N, 0'E

SCALE 1"=1000'
PIMA COUNTY

NE COR,
SEC 30
T12S, R5W
5287'N, 5268'E



THESE CLAIMS
ARE 140'X600'

29

28

SW COR,
SEC 29
T12S, R5W
0'N, 0'E

FREEMORE MCMORAN CORPORATION
333 NORTH CENTRAL AVE
PHOENIX, ARIZONA 85004

SE COR, SEC 30
T12S, R5W
0'N, 5268'E

Handwritten notes:
11
12
13
14
15
16
17
18
19
20
21
22
23
24
25
26
27
28
29
30
31
32
33
34
35
36
37
38
39
40
41
42
43
44
45
46
47
48
49
50
51
52
53
54
55
56
57
58
59
60
61
62
63
64
65
66
67
68
69
70
71
72
73
74
75
76
77
78
79
80
81
82
83
84
85
86
87
88
89
90
91
92
93
94
95
96
97
98
99
100

ARIZONA NOTICE OF LOCATION
(Mill Site Claim)

NOTICE IS HEREBY GIVEN THAT FREEPORT-MCMORAN CORPORATION, whose mailing address is 333 North Central Avenue, Phoenix, Arizona, 85004, by its undersigned agent, makes this location of the Darby 1164 mill site mining claim, Ajo Mining District, Pima County, Arizona and has a valid right to the occupation, possession and use of said mill site claim, together with all hereditaments and appurtenances belonging to it.

This mill site claim consists of 5 acres, more or less and is more particularly described as follows: The mill site claim is 600 feet in length and 363 feet in width, and the general course of this claim is North to South. The general location of the claims southwest corner is located 409 feet East of and 3885 feet North of the Southwest section corner of Section 29 Township 12 South, Range 5 West, G&SRM, Pima County, Arizona.

All corners and the location monument of the claim are constructed of 2"x2" wood post extending 4' above the ground. The location monument is set inside the Northeast corner of the claim approximately 4 feet South of the North line of the claim and 4 feet West of the East line of the claim. The location monument on which this notice is posted is situated within the NW 1/4, Section 29, Township 12 South, Range 5 West, G&SRM, Pima County, Arizona.

The undersigned claims the ground as described above and depicted on the map which is attached. A copy of this Notice of Location is filed in the office of the County Recorder, Pima County, Arizona. This claim is not intended to encroach on any private property or land that is not open for location.

Located, dated, and posted on the ground this 30 day of SEPT. 2013.

Freeport-McMoRan Corporation (Owner)

By J. Fluck (Agent)
J-Co Professional Services Corp.

RECEIVED
BLM AZ STATE OFFICE
2013 DEC 17 A 10:20
PHOENIX, ARIZONA

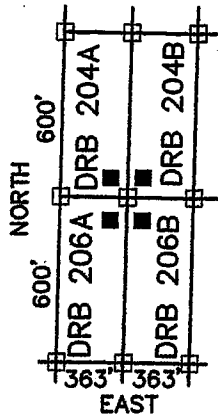
ARIZONA

425634

LOCATION OF DARBY 1100 THROUGH 1415 MILL SITES AJO MINE

LOCATED SEPT 3, 2013 THROUGH OCT 31, 2013
ALL CLAIMS ARE 363' X 600' UNLESS OTHERWISE DETAILED HEREON
TYPICAL CLAIM DETAIL

N.T.S.



□ INDICATES CORNER OF MILL CLAIM
SET 2"X2"X5' WOOD POST (TYPICAL)

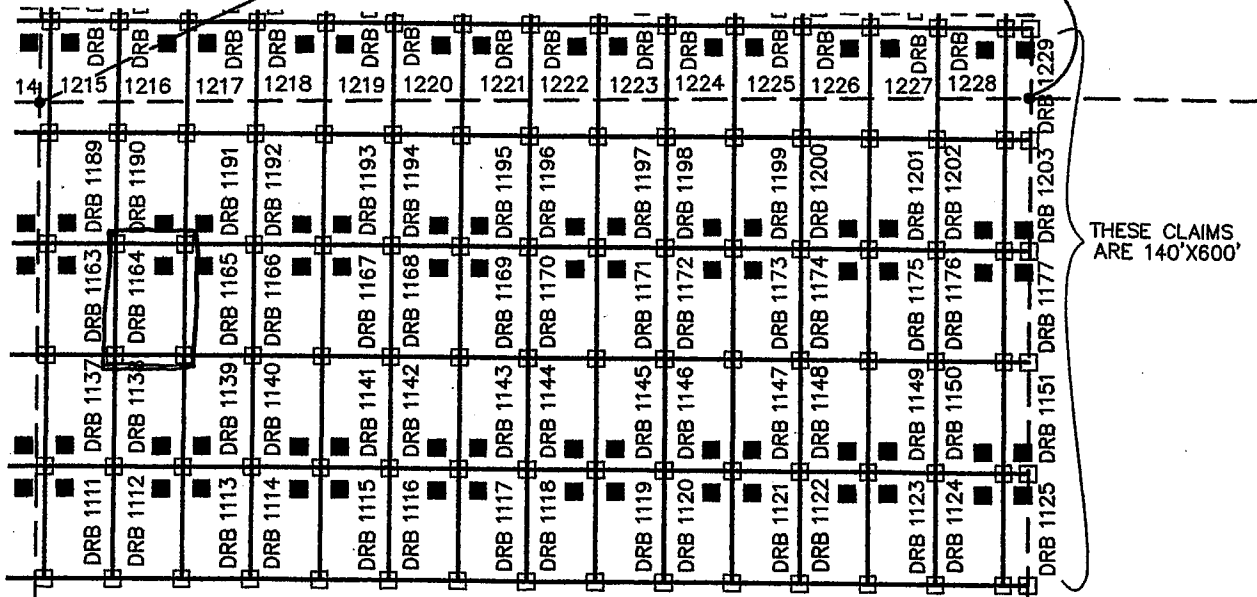
■ INDICATES LOCATION MONUMENT.
SET 2"X2"X5' WOOD POST WITH
PLASTIC CONTAINER WITH THE
THE NOTICE OF LOCATION.
SET 4'X4' FROM CORNER. (TYPICAL)

DRB = "DARBY"

NW COR,
SEC 29
T12S, R5W
5287'N, 0'E

SCALE 1"=1000'
PIMA COUNTY

NE COR,
SEC 30
T12S, R5W
5287'N, 5268'E



THESE CLAIMS
ARE 140'X600'

29

28

SW COR,
SEC 29
T12S, R5W
0'N, 0'E

FREEMORE MCMORAN CORPORATION
333 NORTH CENTRAL AVE
PHOENIX, ARIZONA 85004

SE COR, SEC 30
T12S, R5W
0'N, 5268'E

11/20/13

ARIZONA NOTICE OF LOCATION
(Mill Site Claim)

NOTICE IS HEREBY GIVEN THAT FREEPORT-MCMORAN CORPORATION, whose mailing address is 333 North Central Avenue, Phoenix, Arizona, 85004, by its undersigned agent, makes this location of the Darby 1165 mill site mining claim, Ajo Mining District, Pima County, Arizona and has a valid right to the occupation, possession and use of said mill site claim, together with all hereditaments and appurtenances belonging to it.

This mill site claim consists of 5 acres, more or less and is more particularly described as follows: The mill site claim is 600 feet in length and 363 feet in width, and the general course of this claim is North to South. The general location of the claims southwest corner is located 172 feet East of and 3885 feet North of the Southwest section corner of Section 29 Township 12 South, Range 5 West, G&SRM, Pima County, Arizona.

All corners and the location monument of the claim are constructed of 2"x2" wood post extending 4' above the ground. The location monument is set inside the Northwest corner of the claim approximately 4 feet South of the North line of the claim and 4 feet East of the West line of the claim. The location monument on which this notice is posted is situated within the NW $\frac{1}{4}$, Section 29, Township 12 South, Range 5 West, G&SRM, Pima County, Arizona.

The undersigned claims the ground as described above and depicted on the map which is attached. A copy of this Notice of Location is filed in the office of the County Recorder, Pima County, Arizona. This claim is not intended to encroach on any private property or land that is not open for location.

Located, dated, and posted on the ground this 30 day of SEPT, 2013.

Freeport-McMoRan Corporation (Owner)

By J. Fleck (Agent)
J-Co Professional Services Corp.

PHOENIX, ARIZONA

2013 DEC 17 A 10:20

RECEIVED
BLM/AZ STATE OFFICE

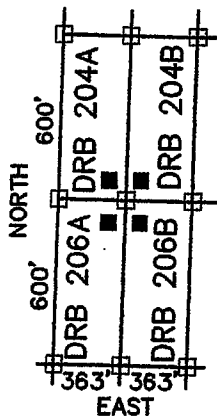
2013 DEC 17 10:25

425635

LOCATION OF DARBY 1100 THROUGH 1415 MILL SITES AJO MINE

LOCATED SEPT 3, 2013 THROUGH OCT 31, 2013
ALL CLAIMS ARE 363' X 600' UNLESS OTHERWISE DETAILED HEREON
TYPICAL CLAIM DETAIL

N.T.S.



□ INDICATES CORNER OF MILL CLAIM
SET 2"X2"X5' WOOD POST (TYPICAL)

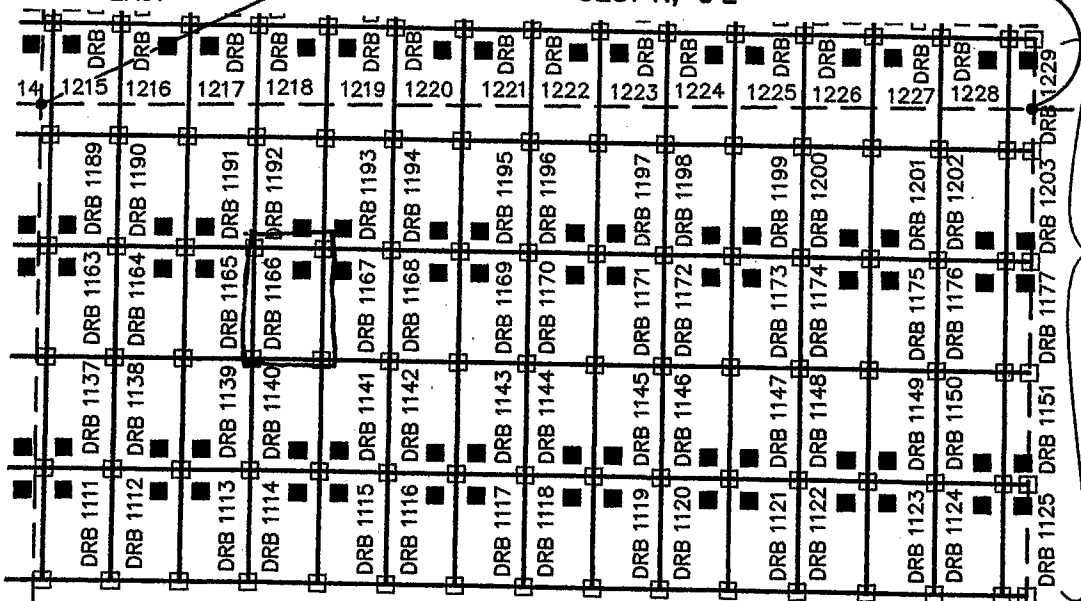
■ INDICATES LOCATION MONUMENT.
SET 2"X2"X5' WOOD POST WITH
PLASTIC CONTAINER WITH THE
THE NOTICE OF LOCATION.
SET 4'X4' FROM CORNER. (TYPICAL)

DRB = "DARBY"

NW COR,
SEC 29
T12S, R5W
5287'N, 0'E

SCALE 1"=1000'
PIMA COUNTY

NE COR,
SEC 30
T12S, R5W
5287'N, 5268'E



THESE CLAIMS
ARE 140'X600'

29

28

SW COR,
SEC 29
T12S, R5W
0'N, 0'E

FREEPORT MCMORAN CORPORATION
333 NORTH CENTRAL AVE
PHOENIX, ARIZONA 85004

SE COR, SEC 30
T12S, R5W
0'N, 5268'E

20130901

ARIZONA NOTICE OF LOCATION
(Mill Site Claim)

NOTICE IS HEREBY GIVEN THAT FREEPORT-MCMORAN CORPORATION, whose mailing address is 333 North Central Avenue, Phoenix, Arizona, 85004, by its undersigned agent, makes this location of the Darby 1166 mill site mining claim, Ajo Mining District, Pima County, Arizona and has a valid right to the occupation, possession and use of said mill site claim, together with all hereditaments and appurtenances belonging to it.

This mill site claim consists of 5 acres, more or less and is more particularly described as follows: The mill site claim is 600 feet in length and 363 feet in width, and the general course of this claim is North to South. The general location of the claims southwest corner is located 1135 feet East of and 3885 feet North of the Southwest section corner of Section 20 Township 12 South, Range 5 West, G&SRM, Pima County, Arizona.

All corners and the location monument of the claim are constructed of 2"x2" wood post extending 4' above the ground. The location monument is set inside the Northwest corner of the claim approximately 4 feet south of the north line of the claim and 4 feet west of the east line of the claim. The location monument on which this notice is posted is situated within the NW 1/4, Section 29, Township 12 South, Range 5 West, G&SRM, Pima County, Arizona.

The undersigned claims the ground as described above and depicted on the map which is attached. A copy of this Notice of Location is filed in the office of the County Recorder, Pima County, Arizona. This claim is not intended to encroach on any private property or land that is not open for location.

Located, dated, and posted on the ground this 30 day of SEPT. 2013.

Freeport-McMoRan Corporation (Owner)

By J. Fluck (Agent)
J-Co Professional Services Corp.

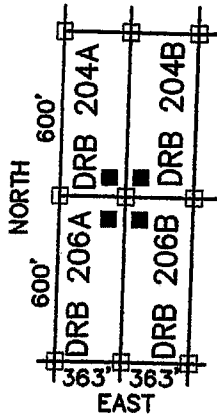
RECEIVED
BLM AZ STATE OFFICE
2013 DEC 17 A 10:20
PHOENIX, ARIZONA

ARIZONA

425636

LOCATION OF DARBY 1100 THROUGH 1415 MILL SITES AJO MINE

LOCATED SEPT 3, 2013 THROUGH OCT 31, 2013
ALL CLAIMS ARE 363' X 600' UNLESS OTHERWISE DETAILED HEREON
TYPICAL CLAIM DETAIL
N.T.S.



□ INDICATES CORNER OF MILL CLAIM
SET 2"X2"X5' WOOD POST (TYPICAL)

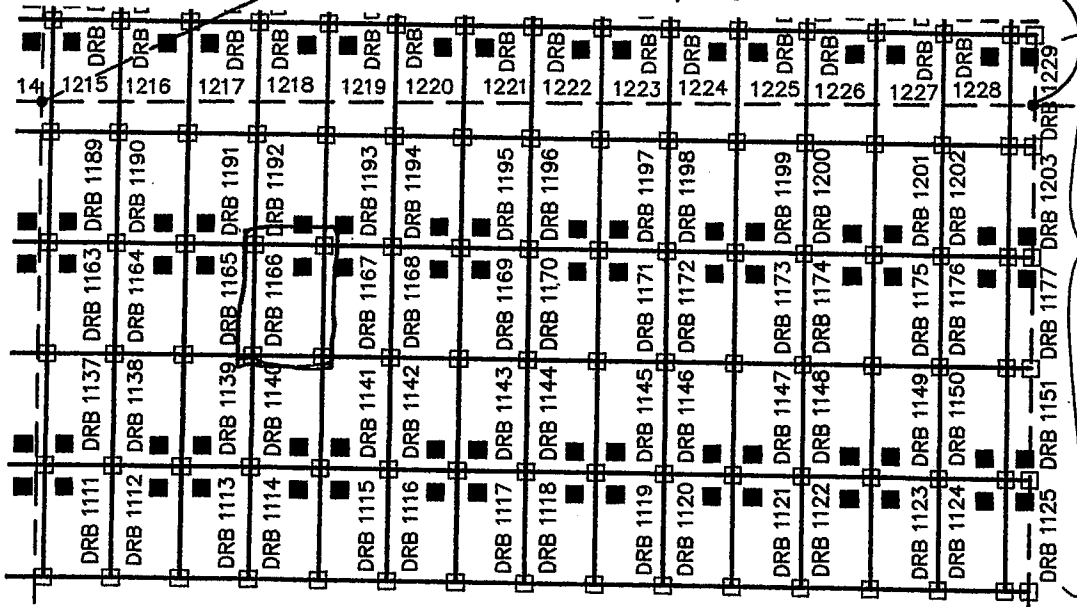
■ INDICATES LOCATION MONUMENT.
SET 2"X2"X5' WOOD POST WITH
PLASTIC CONTAINER WITH THE
THE NOTICE OF LOCATION.
SET 4'X4' FROM CORNER. (TYPICAL)

DRB = "DARBY"

NW COR,
SEC 29
T12S, R5W
5287'N, 0'E

SCALE 1"=1000'
PIMA COUNTY

NE COR,
SEC 30
T12S, R5W
5287'N, 5268'E



THESE CLAIMS
ARE 140'X600'

29

28

SW COR,
SEC 29
T12S, R5W
0'N, 0'E

FREEPORT MCMORAN CORPORATION
333 NORTH CENTRAL AVE
PHOENIX, ARIZONA 85004

SE COR, SEC 30
T12S, R5W
0'N, 5268'E

600 363

ARIZONA NOTICE OF LOCATION
(Mill Site Claim)

NOTICE IS HEREBY GIVEN THAT FREEPORT-MCMORAN CORPORATION, whose mailing address is 333 North Central Avenue, Phoenix, Arizona, 85004, by its undersigned agent, makes this location of the Darby 1127 mill site mining claim, Ajo Mining District, Pima County, Arizona and has a valid right to the occupation, possession and use of said mill site claim, together with all hereditaments and appurtenances belonging to it.

This mill site claim consists of 5 acres, more or less and is more particularly described as follows: The mill site claim is 600 feet in length and 363 feet in width, and the general course of this claim is North to South. The general location of the claims southwest corner is located 1498 feet East of and 3085 feet North of the Southwest section corner of Section 29 Township 12 South, Range 5 West, G&SRM, Pima County, Arizona.

All corners and the location monument of the claim are constructed of 2"x2" wood post extending 4' above the ground. The location monument is set inside the northwest corner of the claim approximately 4 feet south of the north line of the claim and 4 feet east of the west line of the claim. The location monument on which this notice is posted is situated within the NW 1/4, Section 29, Township 12 South, Range 5 West, G&SRM, Pima County, Arizona.

The undersigned claims the ground as described above and depicted on the map which is attached. A copy of this Notice of Location is filed in the office of the County Recorder, Pima County, Arizona. This claim is not intended to encroach on any private property or land that is not open for location.

Located, dated, and posted on the ground this 30 day of SEPT. 2013.

Freeport-McMoRan Corporation (Owner)

By J. Flach (Agent)
J-Co Professional Services Corp.

RECEIVED
BLM AZ STATE OFFICE
2013 DEC 17 A 10:20
PHOENIX, ARIZONA

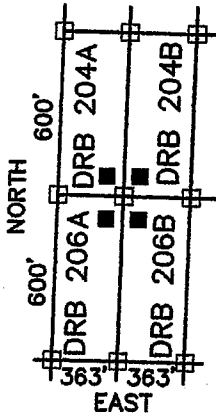
425637

425637

LOCATION OF DARBY 1100 THROUGH 1415 MILL SITES AJO MINE

LOCATED SEPT 3, 2013 THROUGH OCT 31, 2013
ALL CLAIMS ARE 363' X 600' UNLESS OTHERWISE DETAILED HEREON
TYPICAL CLAIM DETAIL

N.T.S.



□ INDICATES CORNER OF MILL CLAIM
SET 2"x2"x5' WOOD POST (TYPICAL)

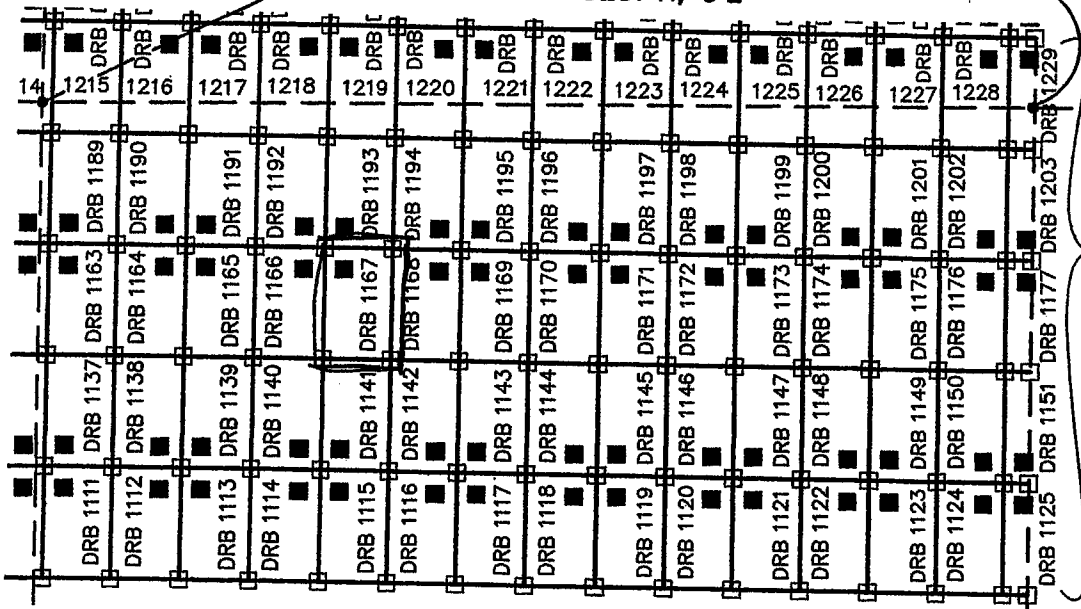
■ INDICATES LOCATION MONUMENT.
SET 2"x2"x5' WOOD POST WITH
PLASTIC CONTAINER WITH THE
THE NOTICE OF LOCATION.
SET 4'x4' FROM CORNER. (TYPICAL)

DRB = "DARBY"

NW COR,
SEC 29
T12S, R5W
5287'N, 0'E

SCALE 1"=1000'
PIMA COUNTY

NE COR,
SEC 30
T12S, R5W
5287'N, 5268'E



THESE CLAIMS
ARE 140'X600'

29

28

SW COR,
SEC 29
T12S, R5W
0'N, 0'E

FREEMPORT MCMORAN CORPORATION
333 NORTH CENTRAL AVE
PHOENIX, ARIZONA 85004

SE COR, SEC 30
T12S, R5W
0'N, 5268'E

12000

ARIZONA NOTICE OF LOCATION
(Mill Site Claim)

NOTICE IS HEREBY GIVEN THAT FREEPORT-MCMORAN CORPORATION, whose mailing address is 333 North Central Avenue, Phoenix, Arizona, 85004, by its undersigned agent, makes this location of the Darby 1168 mill site mining claim, Ajo Mining District, Pima County, Arizona and has a valid right to the occupation, possession and use of said mill site claim, together with all hereditaments and appurtenances belonging to it.

This mill site claim consists of 5 acres, more or less and is more particularly described as follows: The mill site claim is 600 feet in length and 363 feet in width, and the general course of this claim is North to South. The general location of the claims southwest corner is located 1861 feet East of and 3885 feet North of the Southwest section corner of Section 29 Township 12 South, Range 5 West, G&SRM, Pima County, Arizona.

All corners and the location monument of the claim are constructed of 2"x2" wood post extending 4' above the ground. The location monument is set inside the North East corner of the claim approximately 4 feet South of the North line of the claim and 4 feet West of the East line of the claim. The location monument on which this notice is posted is situated within the NW 1/4, Section 29, Township 12 South, Range 5 West, G&SRM, Pima County, Arizona.

The undersigned claims the ground as described above and depicted on the map which is attached. A copy of this Notice of Location is filed in the office of the County Recorder, Pima County, Arizona. This claim is not intended to encroach on any private property or land that is not open for location.

Located, dated, and posted on the ground this 30 day of SEPT. 2013.

Freeport-McMoRan Corporation (Owner)

By J. Flasp (Agent)
J-Co Professional Services Corp.

PHOENIX, ARIZONA

2013 DEC 17 A 10:20

RECEIVED
BLM AZ STATE OFFICE

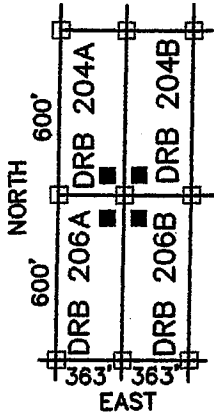
11/10/13 15:30

425638

LOCATION OF DARBY 1100 THROUGH 1415 MILL SITES AJO MINE

LOCATED SEPT 3, 2013 THROUGH OCT 31, 2013
ALL CLAIMS ARE 363' X 600' UNLESS OTHERWISE DETAILED HEREON
TYPICAL CLAIM DETAIL

N.T.S.



□ INDICATES CORNER OF MILL CLAIM
SET 2"X2"X5' WOOD POST (TYPICAL)

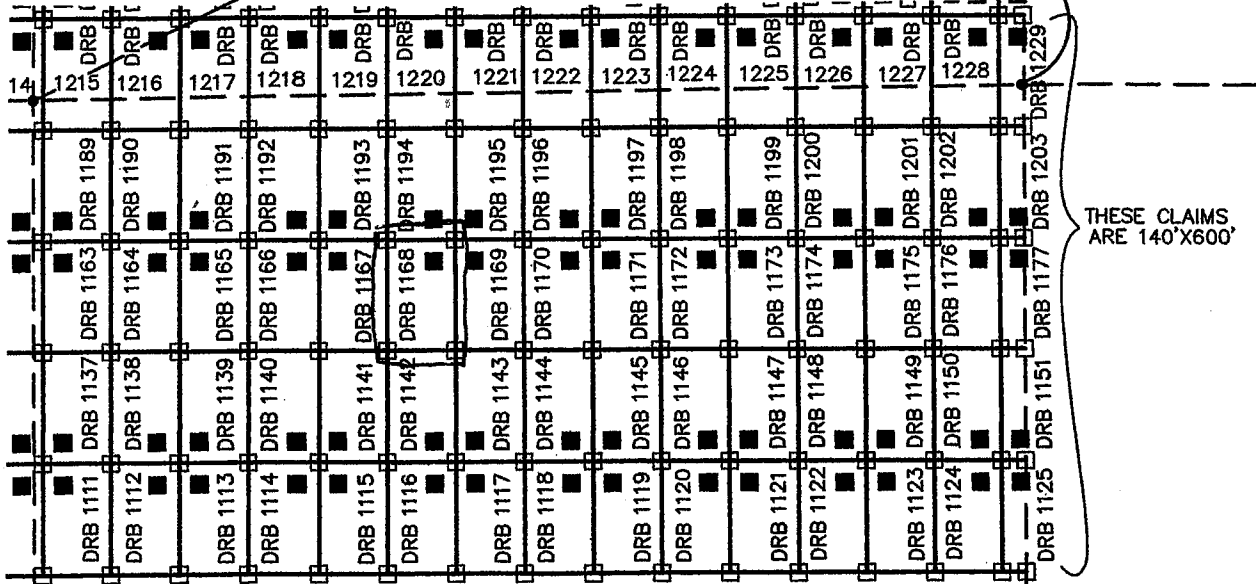
■ INDICATES LOCATION MONUMENT.
SET 2"X2"X5' WOOD POST WITH
PLASTIC CONTAINER WITH THE
THE NOTICE OF LOCATION.
SET 4'X4' FROM CORNER. (TYPICAL)

DRB = "DARBY"

NW COR,
SEC 29
T12S, R5W
5287'N, 0'E

SCALE 1"=1000'
PIMA COUNTY

NE COR,
SEC 30
T12S, R5W
5287'N, 5268'E



THESE CLAIMS
ARE 140'X600'

29

28

SW COR,
SEC 29
T12S, R5W
0'N, 0'E

FREEPORT MCMORAN CORPORATION
333 NORTH CENTRAL AVE
PHOENIX, ARIZONA 85004

SE COR, SEC 30
T12S, R5W
0'N, 5268'E

ARIZONA NOTICE OF LOCATION
(Mill Site Claim)

NOTICE IS HEREBY GIVEN THAT FREEPORT-MCMORAN CORPORATION, whose mailing address is 333 North Central Avenue, Phoenix, Arizona, 85004, by its undersigned agent, makes this location of the Darby 1169 mill site mining claim, Ajo Mining District, Pima County, Arizona and has a valid right to the occupation, possession and use of said mill site claim, together with all hereditaments and appurtenances belonging to it.

This mill site claim consists of 5 acres, more or less and is more particularly described as follows: The mill site claim is 600 feet in length and 363 feet in width, and the general course of this claim is North to South. The general location of the claims southwest corner is located 2224 feet East of and 3885 feet North of the Southwest section corner of Section 29 Township 12 South, Range 5 West, G&SRM, Pima County, Arizona.

All corners and the location monument of the claim are constructed of 2"x2" wood post extending 4' above the ground. The location monument is set inside the Northwest corner of the claim approximately 4 feet South of the North line of the claim and 4 feet East of the West line of the claim. The location monument on which this notice is posted is situated within the NW 1/4, Section 29, Township 12 South, Range 5 West, G&SRM, Pima County, Arizona.

The undersigned claims the ground as described above and depicted on the map which is attached. A copy of this Notice of Location is filed in the office of the County Recorder, Pima County, Arizona. This claim is not intended to encroach on any private property or land that is not open for location.

Located, dated, and posted on the ground this 30 day of SEPT 2013.

Freeport-McMoRan Corporation (Owner)

By J. Flach (Agent)
J-Co Professional Services Corp.

RECEIVED
BLM AZS STATE OFFICE
2013 DEC 17 A 10:20
PHOENIX, ARIZONA

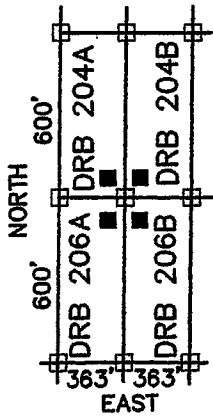
425639

425639

LOCATION OF DARBY 1100 THROUGH 1415 MILL SITES AJO MINE

LOCATED SEPT 3, 2013 THROUGH OCT 31, 2013
ALL CLAIMS ARE 363' X 600' UNLESS OTHERWISE DETAILED HEREON
TYPICAL CLAIM DETAIL

N.T.S.



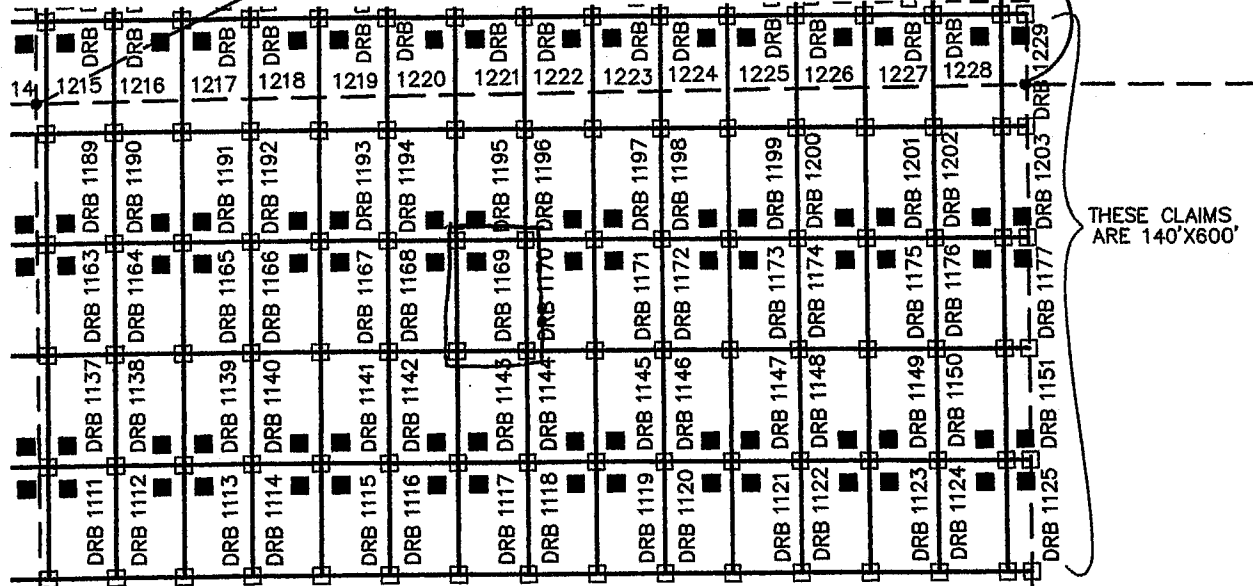
□ INDICATES CORNER OF MILL CLAIM
SET 2"x2"x5' WOOD POST (TYPICAL)

■ INDICATES LOCATION MONUMENT.
SET 2"x2"x5' WOOD POST WITH
PLASTIC CONTAINER WITH THE
THE NOTICE OF LOCATION.
SET 4'x4' FROM CORNER. (TYPICAL)

DRB = "DARBY"

NW COR,
SEC 29
T12S, R5W
5287'N, 0'E

SCALE 1"=1000'
PIMA COUNTY



THESE CLAIMS
ARE 140'X600'

SW COR,
SEC 29
T12S, R5W
0'N, 0'E

FREEPORT MCMORAN CORPORATION
333 NORTH CENTRAL AVE
PHOENIX, ARIZONA 85004

SE COR, SEC 30
T12S, R5W
0'N, 5268'E

28

29

ARIZONA NOTICE OF LOCATION
(Mill Site Claim)

NOTICE IS HEREBY GIVEN THAT FREEPORT-MCMORAN CORPORATION, whose mailing address is 333 North Central Avenue, Phoenix, Arizona, 85004, by its undersigned agent, makes this location of the Darby 1170 mill site mining claim, Ajo Mining District, Pima County, Arizona and has a valid right to the occupation, possession and use of said mill site claim, together with all hereditaments and appurtenances belonging to it.

This mill site claim consists of 5 acres, more or less and is more particularly described as follows: The mill site claim is 600 feet in length and 363 feet in width, and the general course of this claim is North to South. The general location of the claims southwest corner is located 2587 feet East of and 3885 feet North of the Southwest section corner of Section 29 Township 12 South, Range 5 West, G&SRM, Pima County, Arizona.

All corners and the location monument of the claim are constructed of 2"x2" wood post extending 4' above the ground. The location monument is set inside the Northwest corner of the claim approximately 4 feet south of the north line of the claim and 4 feet west of the east line of the claim. The location monument on which this notice is posted is situated within the NE ¼, Section 29, Township 12 South, Range 5 West, G&SRM, Pima County, Arizona.

The undersigned claims the ground as described above and depicted on the map which is attached. A copy of this Notice of Location is filed in the office of the County Recorder, Pima County, Arizona. This claim is not intended to encroach on any private property or land that is not open for location.

Located, dated, and posted on the ground this 30 day of SEPT, 2013.

Freeport-McMoRan Corporation (Owner)

By J. Hack (Agent)
J-Co Professional Services Corp.

PHOENIX, ARIZONA

2013 DEC 17 A 10:20

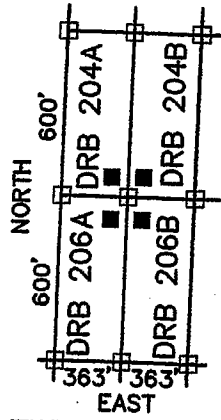
RECEIVED
BLM ARIZONA STATE OFFICE

425640

LOCATION OF DARBY 1100 THROUGH 1415 MILL SITES AJO MINE

LOCATED SEPT 3, 2013 THROUGH OCT 31, 2013
ALL CLAIMS ARE 363' X 600' UNLESS OTHERWISE DETAILED HEREON
TYPICAL CLAIM DETAIL

N.T.S.



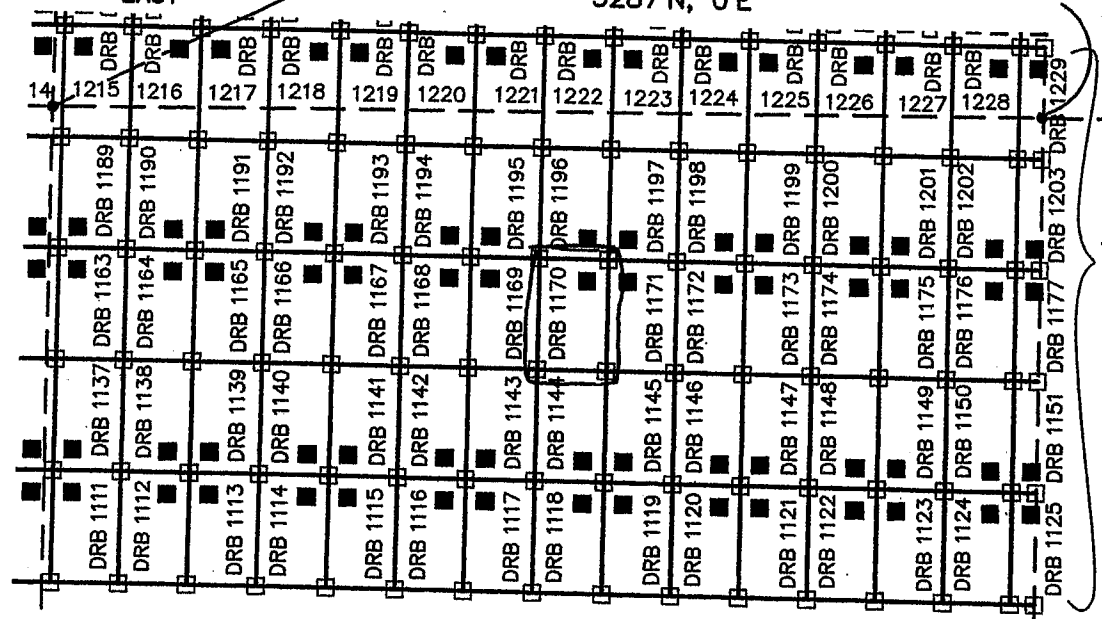
- INDICATES CORNER OF MILL CLAIM
SET 2"X2"X5' WOOD POST (TYPICAL)
- INDICATES LOCATION MONUMENT.
SET 2"X2"X5' WOOD POST WITH
PLASTIC CONTAINER WITH THE
THE NOTICE OF LOCATION.
SET 4'X4' FROM CORNER. (TYPICAL)

SCALE 1"=1000'
PIMA COUNTY

DRB = "DARBY"

NW COR,
SEC 29
T12S, R5W
5287'N, 0'E

NE COR,
SEC 30
T12S, R5W
5287'N, 5268'E



THESE CLAIMS
ARE 140'X600'

29

28

SW COR,
SEC 29
T12S, R5W
0'N, 0'E

FREEMONT MCMORAN CORPORATION
333 NORTH CENTRAL AVE
PHOENIX, ARIZONA 85004

SE COR, SEC 30
T12S, R5W
0'N, 5268'E

01/10/2013

ARIZONA NOTICE OF LOCATION
(Mill Site Claim)

NOTICE IS HEREBY GIVEN THAT FREEPORT-MCMORAN CORPORATION, whose mailing address is 333 North Central Avenue, Phoenix, Arizona, 85004, by its undersigned agent, makes this location of the Darby 1171 mill site mining claim, Ajo Mining District, Pima County, Arizona and has a valid right to the occupation, possession and use of said mill site claim, together with all hereditaments and appurtenances belonging to it.

This mill site claim consists of 5 acres, more or less and is more particularly described as follows: The mill site claim is 600 feet in length and 363 feet in width, and the general course of this claim is North to South. The general location of the claims southwest corner is located 2950 feet East of and 3885 feet North of the Southwest section corner of Section 29 Township 12 South, Range 5 West, G&SRM, Pima County, Arizona.

All corners and the location monument of the claim are constructed of 2"x2" wood post extending 4' above the ground. The location monument is set inside the Northwest corner of the claim approximately 4 feet south of the north line of the claim and 4 feet east of the west line of the claim. The location monument on which this notice is posted is situated within the NE 1/4, Section 29, Township 12 South, Range 5 West, G&SRM, Pima County, Arizona.

The undersigned claims the ground as described above and depicted on the map which is attached. A copy of this Notice of Location is filed in the office of the County Recorder, Pima County, Arizona. This claim is not intended to encroach on any private property or land that is not open for location.

Located, dated, and posted on the ground this 30 day of SEPT, 2013.

Freeport-McMoRan Corporation (Owner)

By J. Flack (Agent)
J-Co Professional Services Corp.

RECEIVED
BLM AZ STATE OFFICE
2013 DEC 17 A 10:20
PHOENIX, ARIZONA

ARIZONA

425641

ARIZONA NOTICE OF LOCATION
(Mill Site Claim)

NOTICE IS HEREBY GIVEN THAT FREEPORT-MCMORAN CORPORATION, whose mailing address is 333 North Central Avenue, Phoenix, Arizona, 85004, by its undersigned agent, makes this location of the Darby 1172 mill site mining claim, Ajo Mining District, Pima County, Arizona and has a valid right to the occupation, possession and use of said mill site claim, together with all hereditaments and appurtenances belonging to it.

This mill site claim consists of 5 acres, more or less and is more particularly described as follows: The mill site claim is 600 feet in length and 363 feet in width, and the general course of this claim is North to South. The general location of the claims southwest corner is located 3313 feet East of and 3885 feet North of the Southwest section corner of Section 29 Township 12 South, Range 5 West, G&SRM, Pima County, Arizona.

All corners and the location monument of the claim are constructed of 2"x2" wood post extending 4' above the ground. The location monument is set inside the Northwest corner of the claim approximately 4 feet South of the North line of the claim and 4 feet West of the East line of the claim. The location monument on which this notice is posted is situated within the NE 1/4, Section 29, Township 12 South, Range 5 West, G&SRM, Pima County, Arizona.

The undersigned claims the ground as described above and depicted on the map which is attached. A copy of this Notice of Location is filed in the office of the County Recorder, Pima County, Arizona. This claim is not intended to encroach on any private property or land that is not open for location.

Located, dated, and posted on the ground this 30 day of SEPT. 2013.

Freeport-McMoRan Corporation (Owner)

By J. Huck (Agent)
J-Co Professional Services Corp.

RECEIVED
BLM AZ STATE OFFICE
2013 DEC 17 A 10:20
TUCSON, ARIZONA

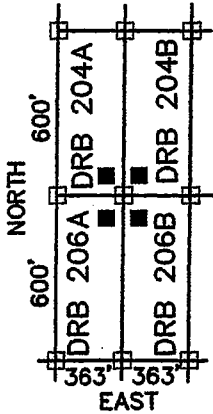
ARIZONA 1512

425642

LOCATION OF DARBY 1100 THROUGH 1415 MILL SITES AJO MINE

LOCATED SEPT 3, 2013 THROUGH OCT 31, 2013
ALL CLAIMS ARE 363' X 600' UNLESS OTHERWISE DETAILED HEREON
TYPICAL CLAIM DETAIL

N.T.S.



□ INDICATES CORNER OF MILL CLAIM
SET 2"X2"X5' WOOD POST (TYPICAL)

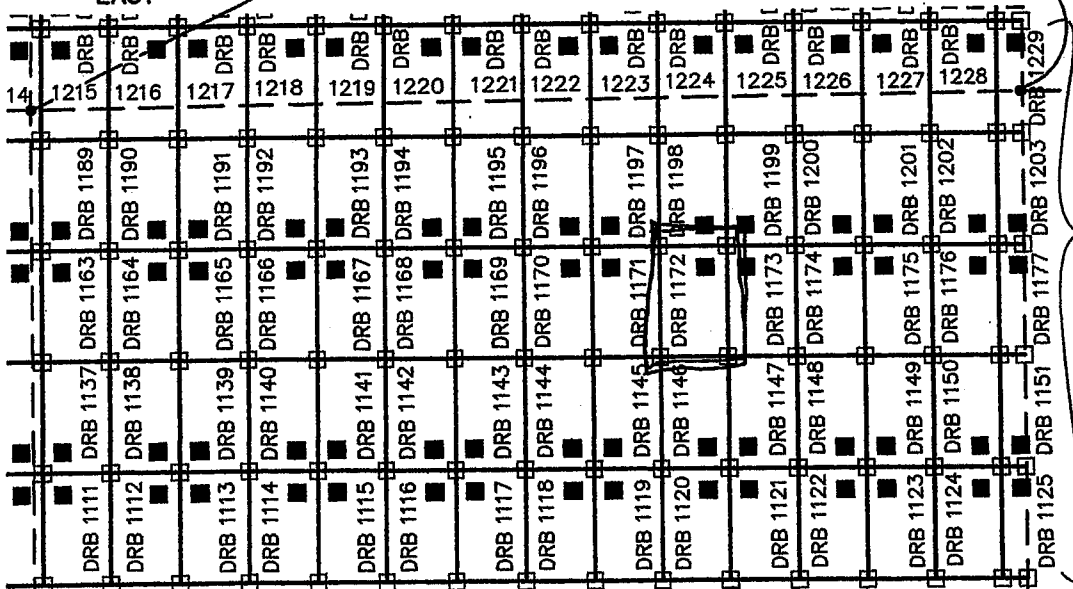
■ INDICATES LOCATION MONUMENT.
SET 2"X2"X5' WOOD POST WITH
PLASTIC CONTAINER WITH THE
THE NOTICE OF LOCATION.
SET 4'X4' FROM CORNER. (TYPICAL)

SCALE 1"=1000'
PIMA COUNTY

DRB = "DARBY"

NW COR,
SEC 29
T12S, R5W
5287'N, 0'E

NE COR,
SEC 30
T12S, R5W
5287'N, 5268'E



THESE CLAIMS
ARE 140'X600'

29

28

SW COR,
SEC 29
T12S, R5W
0'N, 0'E

FREEMPORT MCMORAN CORPORATION
333 NORTH CENTRAL AVE
PHOENIX, ARIZONA 85004

SE COR, SEC 30
T12S, R5W
0'N, 5268'E

ARIZONA NOTICE OF LOCATION
(Mill Site Claim)

NOTICE IS HEREBY GIVEN THAT FREEPORT-MCMORAN CORPORATION, whose mailing address is 333 North Central Avenue, Phoenix, Arizona, 85004, by its undersigned agent, makes this location of the Darby 1173 mill site mining claim, Ajo Mining District, Pima County, Arizona and has a valid right to the occupation, possession and use of said mill site claim, together with all hereditaments and appurtenances belonging to it.

This mill site claim consists of 5 acres, more or less and is more particularly described as follows: The mill site claim is 600 feet in length and 363 feet in width, and the general course of this claim is North to South. The general location of the claims southwest corner is located 3676 feet East of and 3885 feet North of the Southwest section corner of Section 29 Township 12 South, Range 5 West, G&SRM, Pima County, Arizona.

All corners and the location monument of the claim are constructed of 2"x2" wood post extending 4' above the ground. The location monument is set inside the Northwest corner of the claim approximately 4 feet south of the north line of the claim and 4 feet east of the west line of the claim. The location monument on which this notice is posted is situated within the NE $\frac{1}{4}$, Section 29, Township 12 South, Range 5 West, G&SRM, Pima County, Arizona.

The undersigned claims the ground as described above and depicted on the map which is attached. A copy of this Notice of Location is filed in the office of the County Recorder, Pima County, Arizona. This claim is not intended to encroach on any private property or land that is not open for location.

Located, dated, and posted on the ground this 30 day of SEPT 2013.

Freeport-McMoRan Corporation (Owner)

By J. H. Clark (Agent)
J-Co Professional Services Corp.

PHOENIX, ARIZONA

2013 DEC 17 A 10:20

RECEIVED
PIMA COUNTY RECORDER'S OFFICE

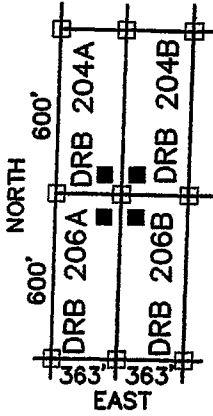
ARIZONA 25643

AMC 425643

LOCATION OF DARBY 1100 THROUGH 1415 MILL SITES AJO MINE

LOCATED SEPT 3, 2013 THROUGH OCT 31, 2013
ALL CLAIMS ARE 363' X 600' UNLESS OTHERWISE DETAILED HEREON
TYPICAL CLAIM DETAIL

N.T.S.



□ INDICATES CORNER OF MILL CLAIM
SET 2"X2"X5' WOOD POST (TYPICAL)

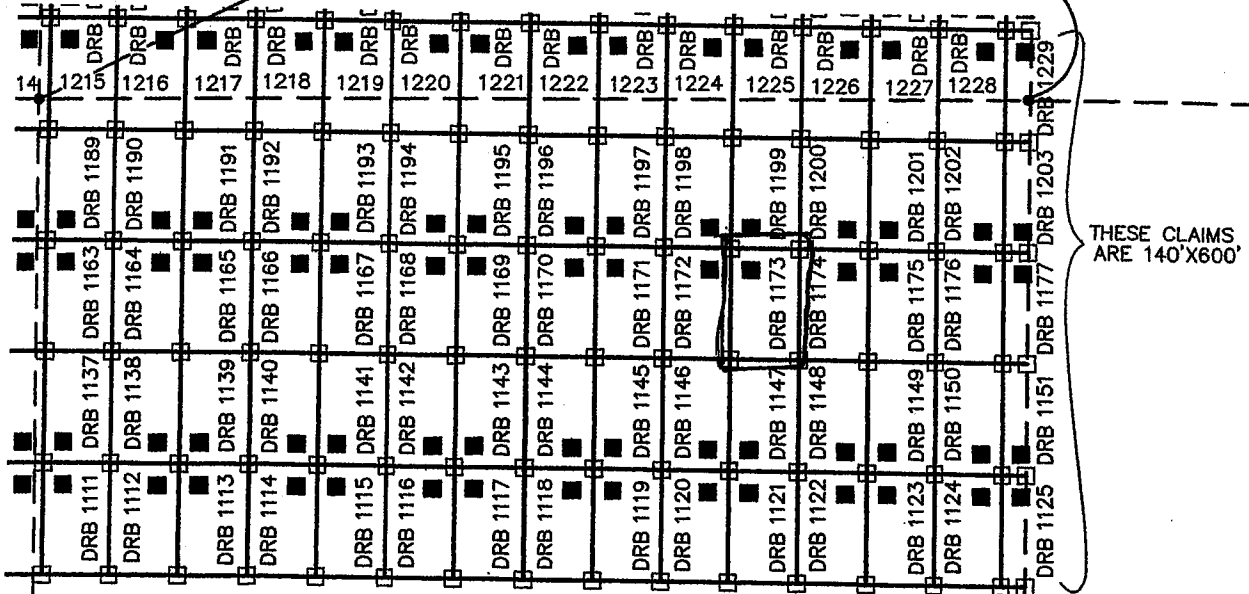
■ INDICATES LOCATION MONUMENT.
SET 2"X2"X5' WOOD POST WITH
PLASTIC CONTAINER WITH THE
THE NOTICE OF LOCATION.
SET 4'X4' FROM CORNER. (TYPICAL)

DRB = "DARBY"

NW COR,
SEC 29
T12S, R5W
5287'N, 0'E

SCALE 1"=1000'
PIMA COUNTY

NE COR,
SEC 30
T12S, R5W
5287'N, 5268'E



THESE CLAIMS
ARE 140'X600'

29

28

SW COR,
SEC 29
T12S, R5W
0'N, 0'E

FREEMORE MCMORAN CORPORATION
333 NORTH CENTRAL AVE
PHOENIX, ARIZONA 85004

SE COR, SEC 30
T12S, R5W
0'N, 5268'E

333 North Central Ave
Phoenix, AZ 85004

ARIZONA NOTICE OF LOCATION
(Mill Site Claim)

NOTICE IS HEREBY GIVEN THAT FREEPORT-MCMORAN CORPORATION, whose mailing address is 333 North Central Avenue, Phoenix, Arizona, 85004, by its undersigned agent, makes this location of the Darby 1174 mill site mining claim, Ajo Mining District, Pima County, Arizona and has a valid right to the occupation, possession and use of said mill site claim, together with all hereditaments and appurtenances belonging to it.

This mill site claim consists of 5 acres, more or less and is more particularly described as follows: The mill site claim is 600 feet in length and 363 feet in width, and the general course of this claim is North to South. The general location of the claims southwest corner is located 4039 feet East of and 3885 feet North of the Southwest section corner of Section 29 Township 12 South, Range 5 West, G&SRM, Pima County, Arizona.

All corners and the location monument of the claim are constructed of 2"x2" wood post extending 4' above the ground. The location monument is set inside the Northwest corner of the claim approximately 4 feet South of the North line of the claim and 4 feet West of the East line of the claim. The location monument on which this notice is posted is situated within the NE $\frac{1}{4}$, Section 29, Township 12 South, Range 5 West, G&SRM, Pima County, Arizona.

The undersigned claims the ground as described above and depicted on the map which is attached. A copy of this Notice of Location is filed in the office of the County Recorder, Pima County, Arizona. This claim is not intended to encroach on any private property or land that is not open for location.

Located, dated, and posted on the ground this 30 day of SEPT. 2013.

Freeport-McMoRan Corporation (Owner)

By G. Pluck (Agent)
J-Co Professional Services Corp.

RECEIVED
BLM AZ STATE OFFICE
2013 DEC 17 A 10: 20
TUCSON, ARIZONA

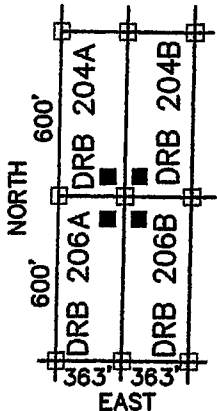
ARIZONA

AMC 425644

LOCATION OF DARBY 1100 THROUGH 1415 MILL SITES AJO MINE

LOCATED SEPT 3, 2013 THROUGH OCT 31, 2013
ALL CLAIMS ARE 363' X 600' UNLESS OTHERWISE DETAILED HEREON
TYPICAL CLAIM DETAIL

N.T.S.



□ INDICATES CORNER OF MILL CLAIM
SET 2"x2"x5' WOOD POST (TYPICAL)

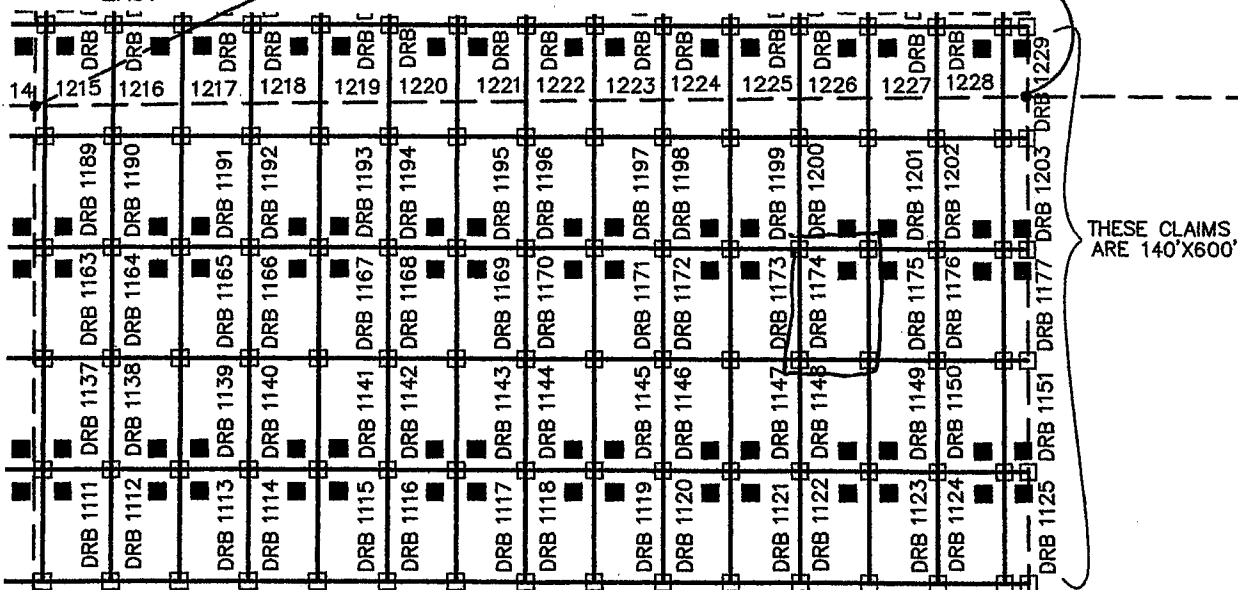
■ INDICATES LOCATION MONUMENT.
SET 2"x2"x5' WOOD POST WITH
PLASTIC CONTAINER WITH THE
THE NOTICE OF LOCATION.
SET 4'x4' FROM CORNER. (TYPICAL)

DRB = "DARBY"

NW COR,
SEC 29
T12S, R5W
5287'N, 0'E

SCALE 1"=1000'
PIMA COUNTY

NE COR,
SEC 30
T12S, R5W
5287'N, 5268'E



THESE CLAIMS
ARE 140'X600'

29

28

SW COR,
SEC 29
T12S, R5W
0'N, 0'E

FREEPORT MCMORAN CORPORATION
333 NORTH CENTRAL AVE
PHOENIX, ARIZONA 85004

SE COR, SEC 30
T12S, R5W
0'N, 5268'E

333 North Central Ave
Phoenix, AZ 85004

ARIZONA NOTICE OF LOCATION
(Mill Site Claim)

NOTICE IS HEREBY GIVEN THAT FREEPORT-MCMORAN CORPORATION, whose mailing address is 333 North Central Avenue, Phoenix, Arizona, 85004, by its undersigned agent, makes this location of the Darby 1175 mill site mining claim, Ajo Mining District, Pima County, Arizona and has a valid right to the occupation, possession and use of said mill site claim, together with all hereditaments and appurtenances belonging to it.

This mill site claim consists of 5 acres, more or less and is more particularly described as follows: The mill site claim is 600 feet in length and 363 feet in width, and the general course of this claim is North to South. The general location of the claims southwest corner is located 4402 feet East of and 3885 feet North of the Southwest section corner of Section 29 Township 12 South, Range 5 West, G&SRM, Pima County, Arizona.

All corners and the location monument of the claim are constructed of 2"x2" wood post extending 4' above the ground. The location monument is set inside the Northwest corner of the claim approximately 4 feet South of the North line of the claim and 4 feet East of the West line of the claim. The location monument on which this notice is posted is situated within the NE $\frac{1}{4}$, Section 29, Township 12 South, Range 5 West, G&SRM, Pima County, Arizona.

The undersigned claims the ground as described above and depicted on the map which is attached. A copy of this Notice of Location is filed in the office of the County Recorder, Pima County, Arizona. This claim is not intended to encroach on any private property or land that is not open for location.

Located, dated, and posted on the ground this 30 day of SEPT. 2013.

Freeport-McMoRan Corporation (Owner)

By J. Huck (Agent)
J-Co Professional Services Corp.

RECEIVED
BLM AZ STATE OFFICE
2013 DEC 17 A 10:20
PHOENIX, ARIZONA

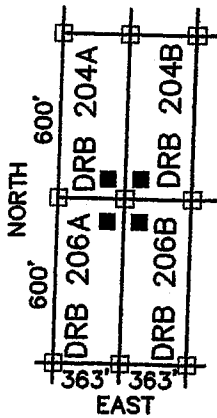
ARIZONA

425645

LOCATION OF DARBY 1100 THROUGH 1415 MILL SITES AJO MINE

LOCATED SEPT 3, 2013 THROUGH OCT 31, 2013
ALL CLAIMS ARE 363' X 600' UNLESS OTHERWISE DETAILED HEREON
TYPICAL CLAIM DETAIL

N.T.S.



□ INDICATES CORNER OF MILL CLAIM
SET 2"X2"X5' WOOD POST (TYPICAL)

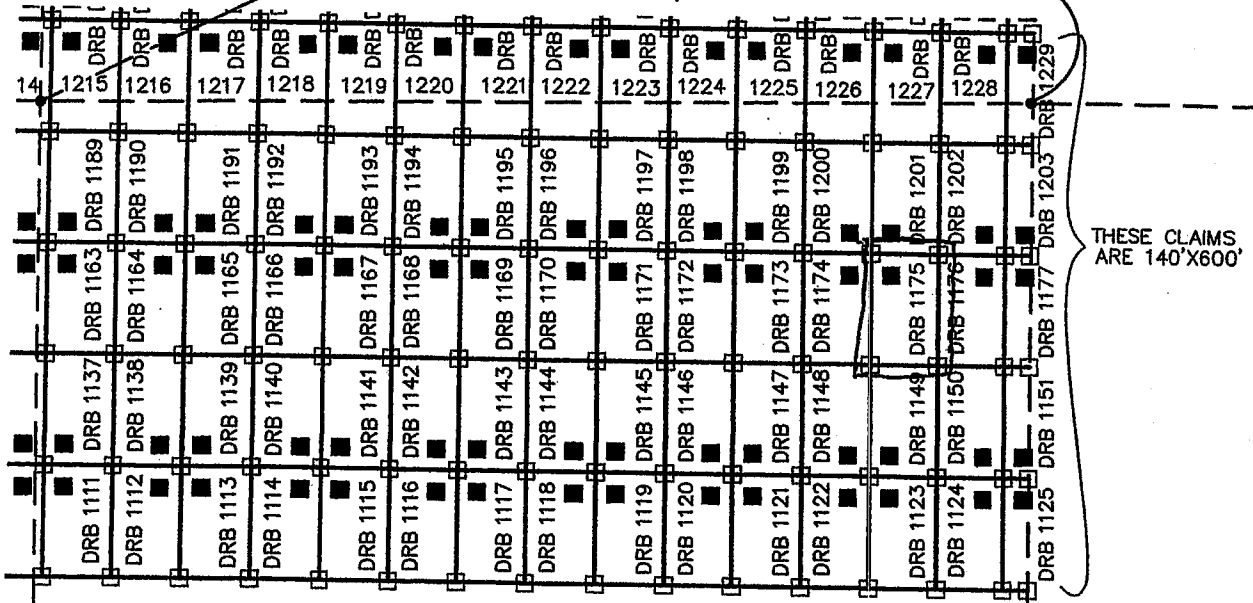
■ INDICATES LOCATION MONUMENT.
SET 2"X2"X5' WOOD POST WITH
PLASTIC CONTAINER WITH THE
THE NOTICE OF LOCATION.
SET 4'X4' FROM CORNER. (TYPICAL)

DRB = "DARBY"

NW COR,
SEC 29
T12S, R5W
5287'N, 0'E

SCALE 1"=1000'
PIMA COUNTY

NE COR,
SEC 30
T12S, R5W
5287'N, 5268'E



THESE CLAIMS
ARE 140'X600'

29

28

SW COR,
SEC 29
T12S, R5W
0'N, 0'E

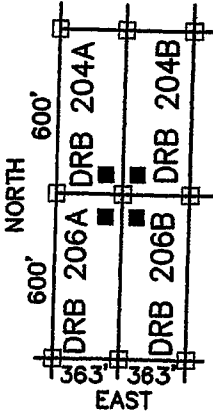
FREEMORE CORPORATION
333 NORTH CENTRAL AVE
PHOENIX, ARIZONA 85004

SE COR, SEC 30
T12S, R5W
0'N, 5268'E

10-10-13

LOCATION OF DARBY 1100 THROUGH 1415 MILL SITES
AJO MINE

LOCATED SEPT 3, 2013 THROUGH OCT 31, 2013
ALL CLAIMS ARE 363' X 600' UNLESS OTHERWISE DETAILED HEREON
TYPICAL CLAIM DETAIL
N.T.S.

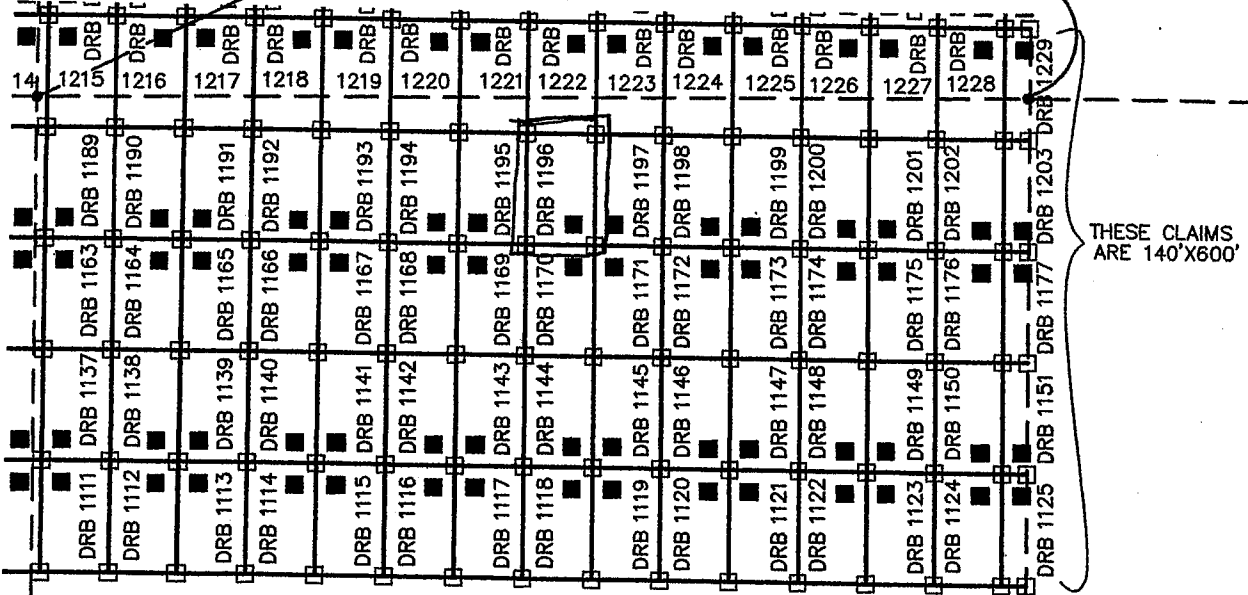


- INDICATES CORNER OF MILL CLAIM
SET 2"x2"x5' WOOD POST (TYPICAL)
- INDICATES LOCATION MONUMENT.
SET 2"x2"x5' WOOD POST WITH
PLASTIC CONTAINER WITH THE
THE NOTICE OF LOCATION.
SET 4'x4' FROM CORNER. (TYPICAL)

SCALE 1"=1000'
PIMA COUNTY

DRB = "DARBY"
NW COR,
SEC 29
T12S, R5W
5287'N, 0'E

NE COR,
SEC 30
T12S, R5W
5287'N, 5268'E



THESE CLAIMS
ARE 140'X600'

29

28

SW COR,
SEC 29
T12S, R5W
0'N, 0'E

FREEPORT MCMORAN CORPORATION
333 NORTH CENTRAL AVE
PHOENIX, ARIZONA 85004

SE COR, SEC 30
T12S, R5W
0'N, 5268'E

1-20-2013

ARIZONA NOTICE OF LOCATION
(Mill Site Claim)

NOTICE IS HEREBY GIVEN THAT FREEPORT-MCMORAN CORPORATION, whose mailing address is 333 North Central Avenue, Phoenix, Arizona, 85004, by its undersigned agent, makes this location of the Darby 1196 mill site mining claim, Ajo Mining District, Pima County, Arizona and has a valid right to the occupation, possession and use of said mill site claim, together with all hereditaments and appurtenances belonging to it.

This mill site claim consists of 5 acres, more or less and is more particularly described as follows: The mill site claim is 600 feet in length and 363 feet in width, and the general course of this claim is North to South. The general location of the claims southwest corner is located 2587 feet East of and 4485 feet North of the Southwest section corner of Section 29 Township 12 South, Range 5 West, G&SRM, Pima County, Arizona.

All corners and the location monument of the claim are constructed of 2"x2" wood post extending 4' above the ground. The location monument is set inside the Southeast corner of the claim approximately 4 feet north of the South line of the claim and 4 feet west of the east line of the claim. The location monument on which this notice is posted is situated within the NE ¼, Section 29, Township 12 South, Range 5 West, G&SRM, Pima County, Arizona.

The undersigned claims the ground as described above and depicted on the map which is attached. A copy of this Notice of Location is filed in the office of the County Recorder, Pima County, Arizona. This claim is not intended to encroach on any private property or land that is not open for location.

Located, dated, and posted on the ground this 30 day of SEPT. 2013.

Freeport-McMoRan Corporation (Owner)

By J. Hock (Agent)
J-Co Professional Services Corp.

RECEIVED
BLM AZ STATE OFFICE
2013 DEC 17 A 10: 21
PHOENIX, ARIZONA

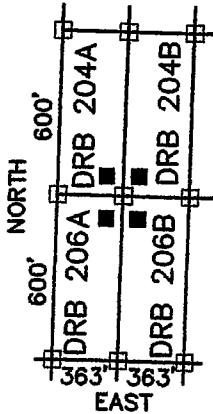
ARIZONA 25385

425655

LOCATION OF DARBY 1100 THROUGH 1415 MILL SITES AJO MINE

LOCATED SEPT 3, 2013 THROUGH OCT 31, 2013
ALL CLAIMS ARE 363' X 600' UNLESS OTHERWISE DETAILED HEREON
TYPICAL CLAIM DETAIL

N.T.S.



□ INDICATES CORNER OF MILL CLAIM
SET 2"X2"X5' WOOD POST (TYPICAL)

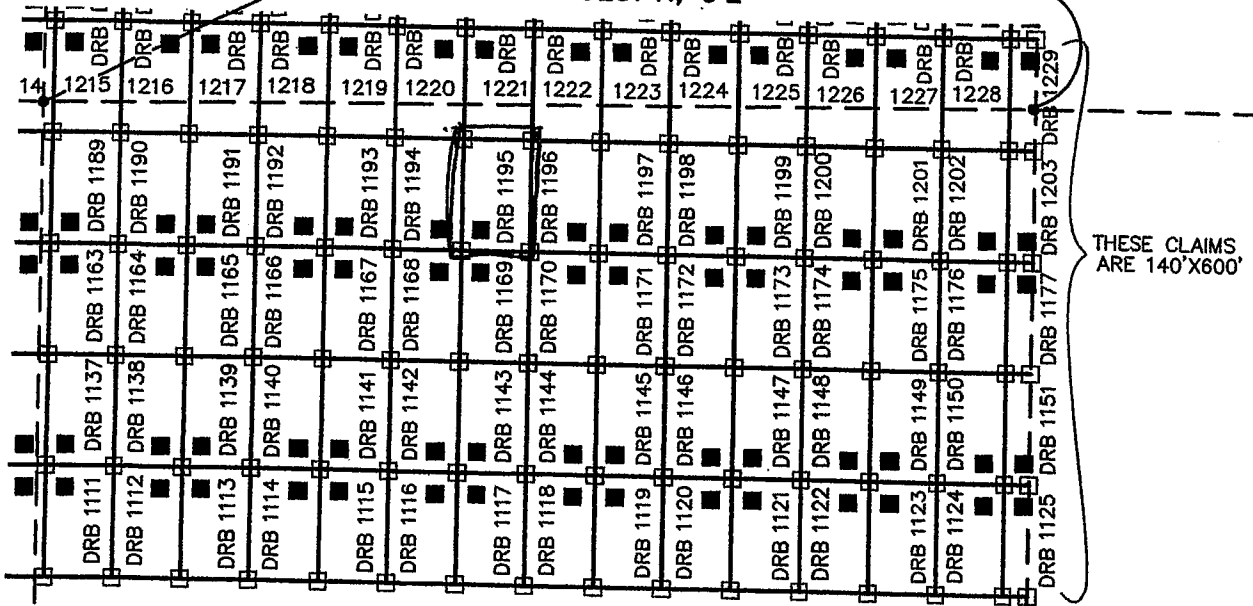
■ INDICATES LOCATION MONUMENT.
SET 2"X2"X5' WOOD POST WITH
PLASTIC CONTAINER WITH THE
THE NOTICE OF LOCATION.
SET 4'X4' FROM CORNER. (TYPICAL)

DRB = "DARBY"

NW COR,
SEC 29
T12S, R5W
5287'N, 0'E

SCALE 1"=1000'
PIMA COUNTY

NE COR,
SEC 30
T12S, R5W
5287'N, 5268'E



THESE CLAIMS
ARE 140'X600'

29

28

SW COR,
SEC 29
T12S, R5W
0'N, 0'E

FREEMORE MCMORAN CORPORATION
333 NORTH CENTRAL AVE
PHOENIX, ARIZONA 85004

SE COR, SEC 30
T12S, R5W
0'N, 5268'E

12/20/13

ARIZONA NOTICE OF LOCATION
(Mill Site Claim)

NOTICE IS HEREBY GIVEN THAT FREEPORT-MCMORAN CORPORATION, whose mailing address is 333 North Central Avenue, Phoenix, Arizona, 85004, by its undersigned agent, makes this location of the Darby 1195 mill site mining claim, Ajo Mining District, Pima County, Arizona and has a valid right to the occupation, possession and use of said mill site claim, together with all hereditaments and appurtenances belonging to it.

This mill site claim consists of 5 acres, more or less and is more particularly described as follows: The mill site claim is 600 feet in length and 363 feet in width, and the general course of this claim is North to South. The general location of the claims southwest corner is located 224 feet East of and 4485 feet North of the Southwest section corner of Section 29 Township 12 South, Range 5 West, G&SRM, Pima County, Arizona.

All corners and the location monument of the claim are constructed of 2"x2" wood post extending 4' above the ground. The location monument is set inside the Southwest corner of the claim approximately 4 feet north of the south line of the claim and 4 feet east of the west line of the claim. The location monument on which this notice is posted is situated within the NW 1/4, Section 29, Township 12 South, Range 5 West, G&SRM, Pima County, Arizona.

The undersigned claims the ground as described above and depicted on the map which is attached. A copy of this Notice of Location is filed in the office of the County Recorder, Pima County, Arizona. This claim is not intended to encroach on any private property or land that is not open for location.

Located, dated, and posted on the ground this 30 day of SEPT, 2013.

Freeport-McMoRan Corporation (Owner)

By J. Fluck (Agent)
J-Co Professional Services Corp.

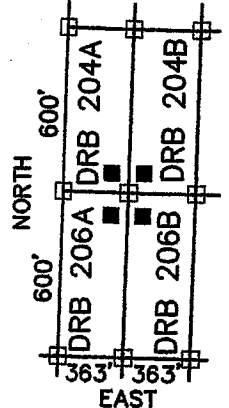
RECEIVED
BLM AZ STATE OFFICE
2013 DEC 17 A 10:21
PHOENIX, ARIZONA

ARIZONA

425654

LOCATION OF DARBY 1100 THROUGH 1415 MILL SITES AJO MINE

LOCATED SEPT 3, 2013 THROUGH OCT 31, 2013
ALL CLAIMS ARE 363' X 600' UNLESS OTHERWISE DETAILED HEREON
TYPICAL CLAIM DETAIL
N.T.S.



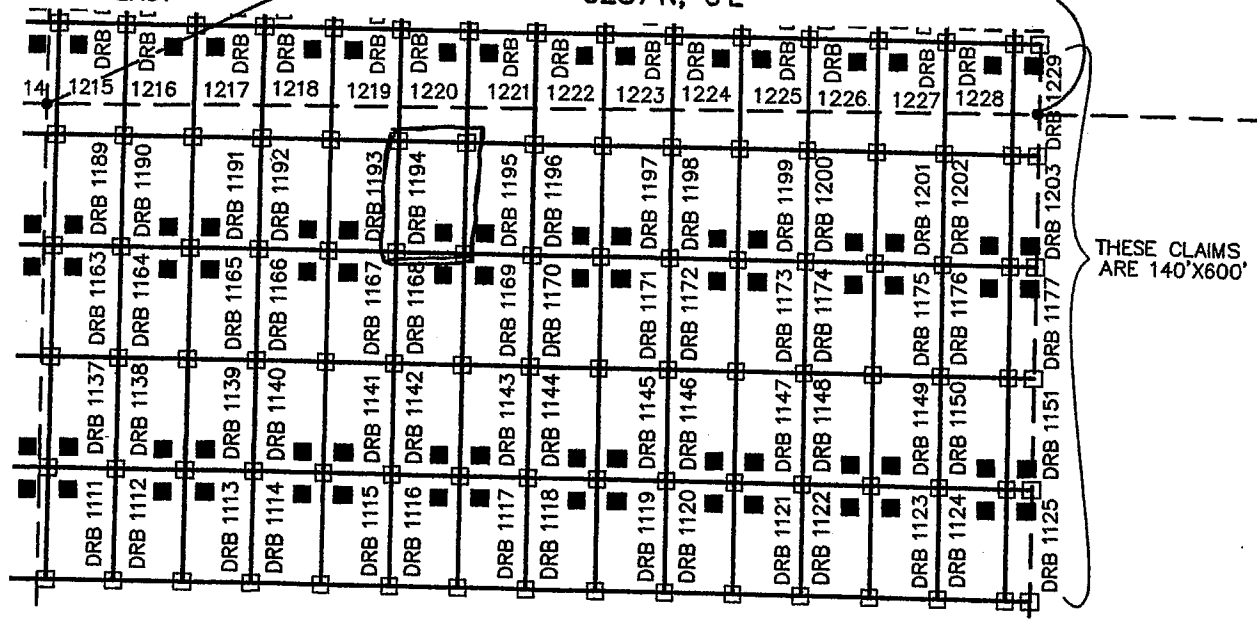
- INDICATES CORNER OF MILL CLAIM
SET 2"X2"X5' WOOD POST (TYPICAL)
- INDICATES LOCATION MONUMENT.
SET 2"X2"X5' WOOD POST WITH
PLASTIC CONTAINER WITH THE
THE NOTICE OF LOCATION.
SET 4'X4' FROM CORNER. (TYPICAL)

SCALE 1"=1000'
PIMA COUNTY

DRB = "DARBY"

NW COR,
SEC 29
T12S, R5W
5287'N, 0'E

NE COR,
SEC 30
T12S, R5W
5287'N, 5268'E



29

28

SW COR,
SEC 29
T12S, R5W
0'N, 0'E

FREEMPORT MCMORAN CORPORATION
333 NORTH CENTRAL AVE
PHOENIX, ARIZONA 85004

SE COR, SEC 30
T12S, R5W
0'N, 5268'E

10 201302

ARIZONA NOTICE OF LOCATION
(Mill Site Claim)

NOTICE IS HEREBY GIVEN THAT FREEPORT-MCMORAN CORPORATION, whose mailing address is 333 North Central Avenue, Phoenix, Arizona, 85004, by its undersigned agent, makes this location of the Darby 1194 mill site mining claim, Ajo Mining District, Pima County, Arizona and has a valid right to the occupation, possession and use of said mill site claim, together with all hereditaments and appurtenances belonging to it.

This mill site claim consists of 5 acres, more or less and is more particularly described as follows: The mill site claim is 600 feet in length and 363 feet in width, and the general course of this claim is North to South. The general location of the claims southwest corner is located 1861 feet East of and 4485 feet North of the Southwest section corner of Section 29 Township 12 South, Range 5 West, G&SRM, Pima County, Arizona.

All corners and the location monument of the claim are constructed of 2"x2" wood post extending 4' above the ground. The location monument is set inside the Southeast corner of the claim approximately 4 feet north of the south line of the claim and 4 feet west of the east line of the claim. The location monument on which this notice is posted is situated within the NW 1/4, Section 29, Township 12 South, Range 5 West, G&SRM, Pima County, Arizona.

The undersigned claims the ground as described above and depicted on the map which is attached. A copy of this Notice of Location is filed in the office of the County Recorder, Pima County, Arizona. This claim is not intended to encroach on any private property or land that is not open for location.

Located, dated, and posted on the ground this 30 day of SEPT. 2013.

Freeport-McMoRan Corporation (Owner)

By J. Flack (Agent)
J-Co Professional Services Corp.

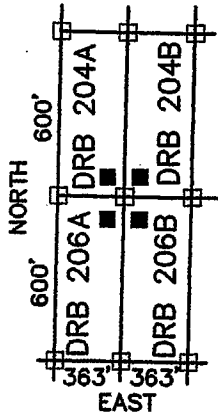
RECEIVED
BLM AZ STATE OFFICE
2013 DEC 17 A 10:21
PHOENIX, ARIZONA

ARIZONA 25653
425653

LOCATION OF DARBY 1100 THROUGH 1415 MILL SITES AJO MINE

LOCATED SEPT 3, 2013 THROUGH OCT 31, 2013
ALL CLAIMS ARE 363' X 600' UNLESS OTHERWISE DETAILED HEREON
TYPICAL CLAIM DETAIL

N.T.S.



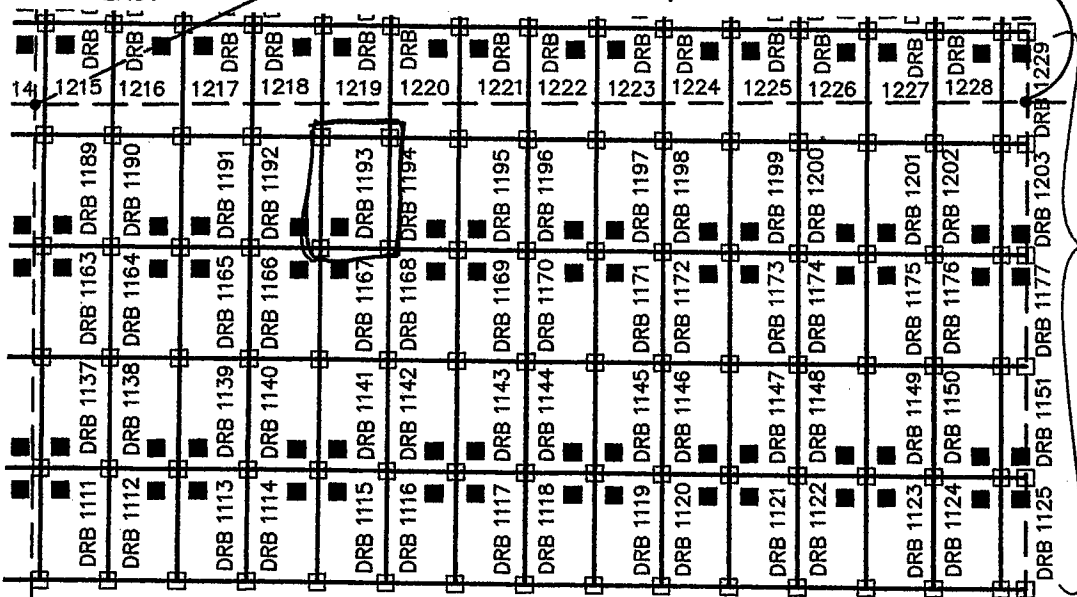
□ INDICATES CORNER OF MILL CLAIM
SET 2"X2"X5' WOOD POST (TYPICAL)

■ INDICATES LOCATION MONUMENT.
SET 2"X2"X5' WOOD POST WITH
PLASTIC CONTAINER WITH THE
THE NOTICE OF LOCATION.
SET 4'X4' FROM CORNER. (TYPICAL)

DRB = "DARBY"

NW COR,
SEC 29
T12S, R5W
5287'N, 0'E

SCALE 1"=1000'
PIMA COUNTY



THESE CLAIMS
ARE 140'X600'

29

28

SW COR,
SEC 29
T12S, R5W
0'N, 0'E

FREEPORT MCMORAN CORPORATION
333 NORTH CENTRAL AVE
PHOENIX, ARIZONA 85004

SE COR, SEC 30
T12S, R5W
0'N, 5268'E

11-20-13

ARIZONA NOTICE OF LOCATION
(Mill Site Claim)

NOTICE IS HEREBY GIVEN THAT FREEPORT-MCMORAN CORPORATION, whose mailing address is 333 North Central Avenue, Phoenix, Arizona, 85004, by its undersigned agent, makes this location of the Darby 1193 mill site mining claim, Ajo Mining District, Pima County, Arizona and has a valid right to the occupation, possession and use of said mill site claim, together with all hereditaments and appurtenances belonging to it.

This mill site claim consists of 5 acres, more or less and is more particularly described as follows: The mill site claim is 600 feet in length and 363 feet in width, and the general course of this claim is North to South. The general location of the claims southwest corner is located 1498 feet East of and 4485 feet North of the Southwest section corner of Section 29 Township 12 South, Range 5 West, G&SRM, Pima County, Arizona.

All corners and the location monument of the claim are constructed of 2"x2" wood post extending 4' above the ground. The location monument is set inside the Southwest corner of the claim approximately 4 feet north of the south line of the claim and 4 feet east of the west line of the claim. The location monument on which this notice is posted is situated within the NW 1/4, Section 29, Township 12 South, Range 5 West, G&SRM, Pima County, Arizona.

The undersigned claims the ground as described above and depicted on the map which is attached. A copy of this Notice of Location is filed in the office of the County Recorder, Pima County, Arizona. This claim is not intended to encroach on any private property or land that is not open for location.

Located, dated, and posted on the ground this 30 day of SEPT. 2013.

Freeport-McMoRan Corporation (Owner)

By J. Flank (Agent)
J-Co Professional Services Corp.

RECEIVED
BLM AZ STATE OFFICE
2013 DEC 17 A 10:21
PHOENIX, ARIZONA

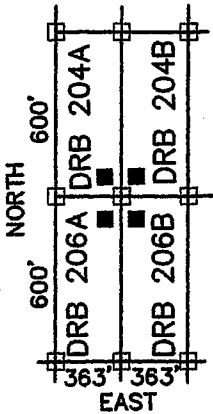
ARIZONA

425652

LOCATION OF DARBY 1100 THROUGH 1415 MILL SITES AJO MINE

LOCATED SEPT 3, 2013 THROUGH OCT 31, 2013
ALL CLAIMS ARE 363' X 600' UNLESS OTHERWISE DETAILED HEREON
TYPICAL CLAIM DETAIL

N.T.S.



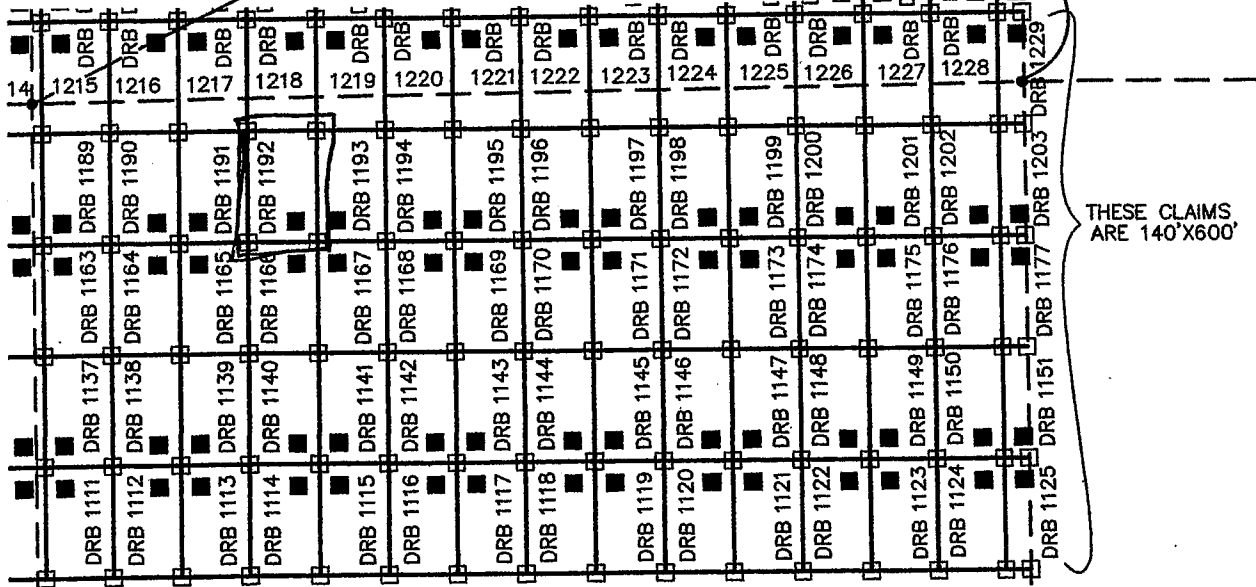
- INDICATES CORNER OF MILL CLAIM
SET 2"x2"x5" WOOD POST (TYPICAL)
- INDICATES LOCATION MONUMENT.
SET 2"x2"x5" WOOD POST WITH
PLASTIC CONTAINER WITH THE
THE NOTICE OF LOCATION.
SET 4"x4" FROM CORNER. (TYPICAL)

SCALE 1"=1000'
PIMA COUNTY

DRB = "DARBY"

NW COR,
SEC 29
T12S, R5W
5287'N, 0'E

NE COR,
SEC 30
T12S, R5W
5287'N, 5268'E



THESE CLAIMS
ARE 140'X600'

29

28

SW COR,
SEC 29
T12S, R5W
0'N, 0'E

FREEPORT MCMORAN CORPORATION
333 NORTH CENTRAL AVE
PHOENIX, ARIZONA 85004

SE COR, SEC 30
T12S, R5W
0'N, 5268'E

ARIZONA NOTICE OF LOCATION
(Mill Site Claim)

NOTICE IS HEREBY GIVEN THAT FREEPORT-MCMORAN CORPORATION, whose mailing address is 333 North Central Avenue, Phoenix, Arizona, 85004, by its undersigned agent, makes this location of the Darby 1192 mill site mining claim, Ajo Mining District, Pima County, Arizona and has a valid right to the occupation, possession and use of said mill site claim, together with all hereditaments and appurtenances belonging to it.

This mill site claim consists of 5 acres, more or less and is more particularly described as follows: The mill site claim is 600 feet in length and 363 feet in width, and the general course of this claim is North to South. The general location of the claims southwest corner is located 1135 feet East of and 4485 feet North of the Southwest section corner of Section 29 Township 12 South, Range 5 West, G&SRM, Pima County, Arizona.

All corners and the location monument of the claim are constructed of 2"x2" wood post extending 4' above the ground. The location monument is set inside the Southwest corner of the claim approximately 4 feet north of the South line of the claim and 4 feet west of the east line of the claim. The location monument on which this notice is posted is situated within the NW 1/4, Section 29, Township 12 South, Range 5 West, G&SRM, Pima County, Arizona.

The undersigned claims the ground as described above and depicted on the map which is attached. A copy of this Notice of Location is filed in the office of the County Recorder, Pima County, Arizona. This claim is not intended to encroach on any private property or land that is not open for location.

Located, dated, and posted on the ground this 30 day of SEPT. 2013.

Freeport-McMoRan Corporation (Owner)

By J. Fluck (Agent)
J-Co Professional Services Corp.

RECEIVED
BLM AZ STATE OFFICE
2013 DEC 17 A 10:21
PHOENIX, ARIZONA

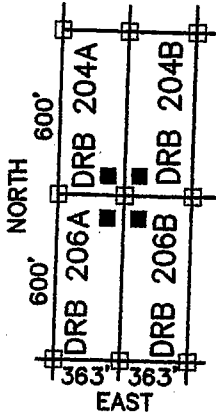
ARIZONA 25551

425651

LOCATION OF DARBY 1100 THROUGH 1415 MILL SITES AJO MINE

LOCATED SEPT 3, 2013 THROUGH OCT 31, 2013
ALL CLAIMS ARE 363' X 600' UNLESS OTHERWISE DETAILED HEREON
TYPICAL CLAIM DETAIL

N.T.S.



□ INDICATES CORNER OF MILL CLAIM
SET 2"X2"X5" WOOD POST (TYPICAL)

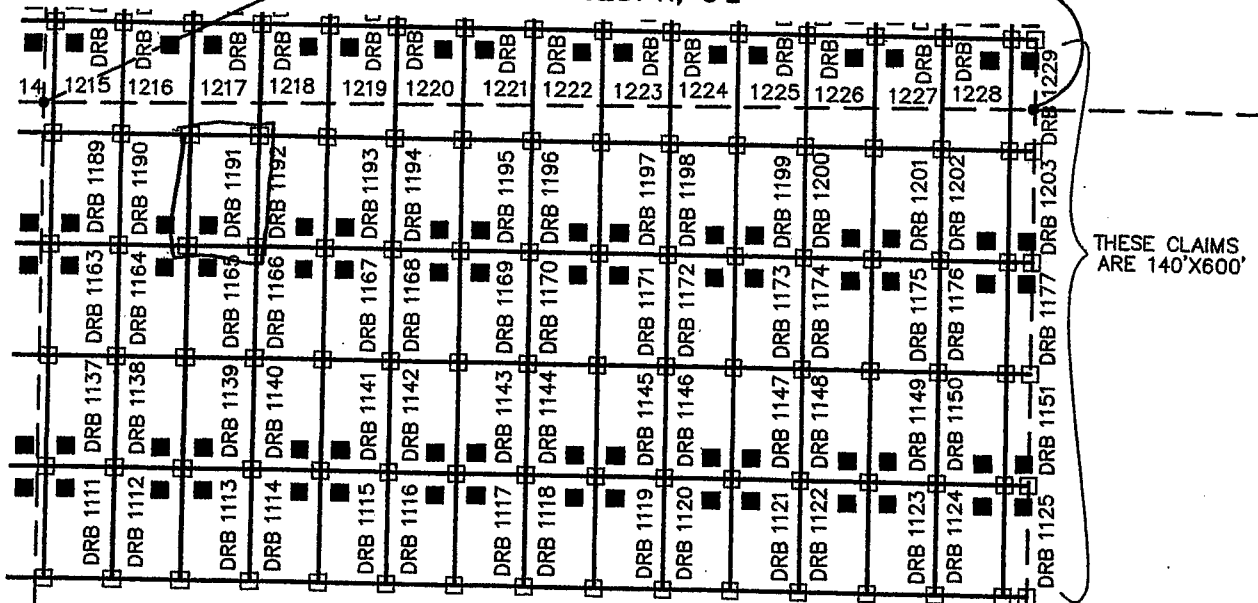
■ INDICATES LOCATION MONUMENT.
SET 2"X2"X5" WOOD POST WITH
PLASTIC CONTAINER WITH THE
THE NOTICE OF LOCATION.
SET 4'X4' FROM CORNER. (TYPICAL)

DRB = "DARBY"

NW COR,
SEC 29
T12S, R5W
5287'N, 0'E

SCALE 1"=1000'
PIMA COUNTY

NE COR,
SEC 30
T12S, R5W
5287'N, 5268'E



THESE CLAIMS
ARE 140'X600'

29

28

SW COR,
SEC 29
T12S, R5W
0'N, 0'E

FREEPORT MCMORAN CORPORATION
333 NORTH CENTRAL AVE
PHOENIX, ARIZONA 85004

SE COR, SEC 30
T12S, R5W
0'N, 5268'E

02/22/14

ARIZONA NOTICE OF LOCATION
(Mill Site Claim)

NOTICE IS HEREBY GIVEN THAT FREEPORT-MCMORAN CORPORATION, whose mailing address is 333 North Central Avenue, Phoenix, Arizona, 85004, by its undersigned agent, makes this location of the Darby 1191 mill site mining claim, Ajo Mining District, Pima County, Arizona and has a valid right to the occupation, possession and use of said mill site claim, together with all hereditaments and appurtenances belonging to it.

This mill site claim consists of 5 acres, more or less and is more particularly described as follows: The mill site claim is 600 feet in length and 363 feet in width, and the general course of this claim is North to South. The general location of the claims southwest corner is located 772 feet East of and 4485 feet North of the Southwest section corner of Section 29 Township 12 South, Range 5 West, G&SRM, Pima County, Arizona.

All corners and the location monument of the claim are constructed of 2"x2" wood post extending 4' above the ground. The location monument is set inside the Southwest corner of the claim approximately 4 feet north of the South line of the claim and 4 feet east of the west line of the claim. The location monument on which this notice is posted is situated within the NW $\frac{1}{4}$, Section 29, Township 12 South, Range 5 West, G&SRM, Pima County, Arizona.

The undersigned claims the ground as described above and depicted on the map which is attached. A copy of this Notice of Location is filed in the office of the County Recorder, Pima County, Arizona. This claim is not intended to encroach on any private property or land that is not open for location.

Located, dated, and posted on the ground this 10 day of SEPT 2013.

Freeport-McMoRan Corporation (Owner)

By J. Fluck (Agent)
J-Co Professional Services Corp.

PHOENIX, ARIZONA

2013 DEC 17 A 10:21

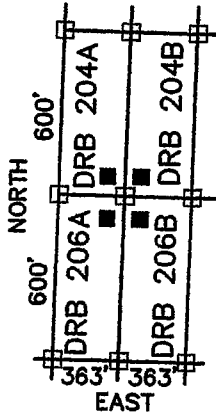
RECEIVED
BLM AZ STATE OFFICE

425650

LOCATION OF DARBY 1100 THROUGH 1415 MILL SITES AJO MINE

LOCATED SEPT 3, 2013 THROUGH OCT 31, 2013
ALL CLAIMS ARE 363' X 600' UNLESS OTHERWISE DETAILED HEREON
TYPICAL CLAIM DETAIL

N.T.S.



□ INDICATES CORNER OF MILL CLAIM
SET 2"X2"X5' WOOD POST (TYPICAL)

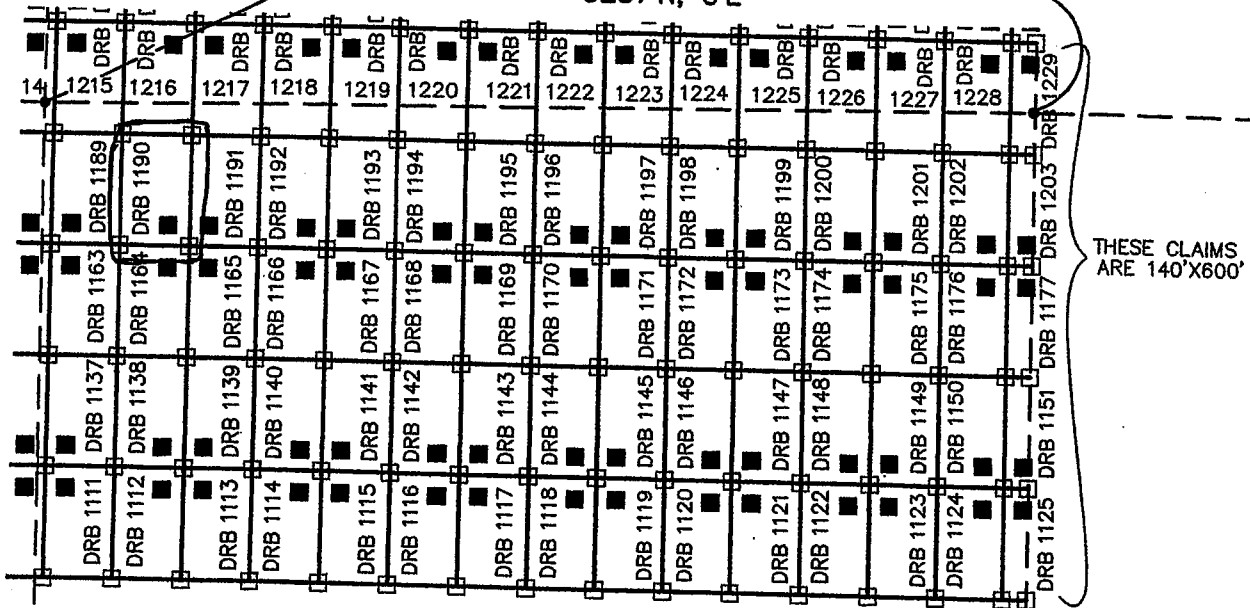
■ INDICATES LOCATION MONUMENT.
SET 2"X2"X5' WOOD POST WITH
PLASTIC CONTAINER WITH THE
THE NOTICE OF LOCATION.
SET 4'X4' FROM CORNER. (TYPICAL)

DRB = "DARBY"

NW COR,
SEC 29
T12S, R5W
5287'N, 0'E

SCALE 1"=1000'
PIMA COUNTY

NE COR,
SEC 30
T12S, R5W
5287'N, 5268'E



29

28

SW COR,
SEC 29
T12S, R5W
0'N, 0'E

FREEPORT MCMORAN CORPORATION
333 NORTH CENTRAL AVE
PHOENIX, ARIZONA 85004

SE COR, SEC 30
T12S, R5W
0'N, 5268'E

030674 1/2014

ARIZONA NOTICE OF LOCATION
(Mill Site Claim)

NOTICE IS HEREBY GIVEN THAT FREEPORT-MCMORAN CORPORATION, whose mailing address is 333 North Central Avenue, Phoenix, Arizona, 85004, by its undersigned agent, makes this location of the Darby 1190 mill site mining claim, Ajo Mining District, Pima County, Arizona and has a valid right to the occupation, possession and use of said mill site claim, together with all hereditaments and appurtenances belonging to it.

This mill site claim consists of 5 acres, more or less and is more particularly described as follows: The mill site claim is 600 feet in length and 363 feet in width, and the general course of this claim is North to South. The general location of the claims southwest corner is located 409 feet East of and 4485 feet North of the Southwest section corner of Section 29 Township 12 South, Range 5 West, G&SRM, Pima County, Arizona.

All corners and the location monument of the claim are constructed of 2"x2" wood post extending 4' above the ground. The location monument is set inside the South West corner of the claim approximately 4 feet north of the south line of the claim and 4 feet west of the east line of the claim. The location monument on which this notice is posted is situated within the NW 1/4, Section 29, Township 12 South, Range 5 West. G&SRM, Pima County, Arizona.

The undersigned claims the ground as described above and depicted on the map which is attached. A copy of this Notice of Location is filed in the office of the County Recorder, Pima County, Arizona. This claim is not intended to encroach on any private property or land that is not open for location.

Located, dated, and posted on the ground this 30 day of SEPT. 2013.

Freeport-McMoRan Corporation (Owner)

By J. Hach (Agent)
J-Co Professional Services Corp.

RECEIVED
BLM AZ STATE OFFICE
2013 DEC 17 A 10: 21
PHOENIX, ARIZONA

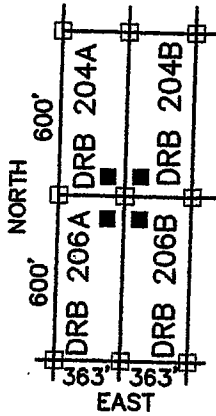
ARMC 425649

ARMC 425649

LOCATION OF DARBY 1100 THROUGH 1415 MILL SITES AJO MINE

LOCATED SEPT 3, 2013 THROUGH OCT 31, 2013
ALL CLAIMS ARE 363' X 600' UNLESS OTHERWISE DETAILED HEREON
TYPICAL CLAIM DETAIL

N.T.S.



□ INDICATES CORNER OF MILL CLAIM
SET 2"X2"X5' WOOD POST (TYPICAL)

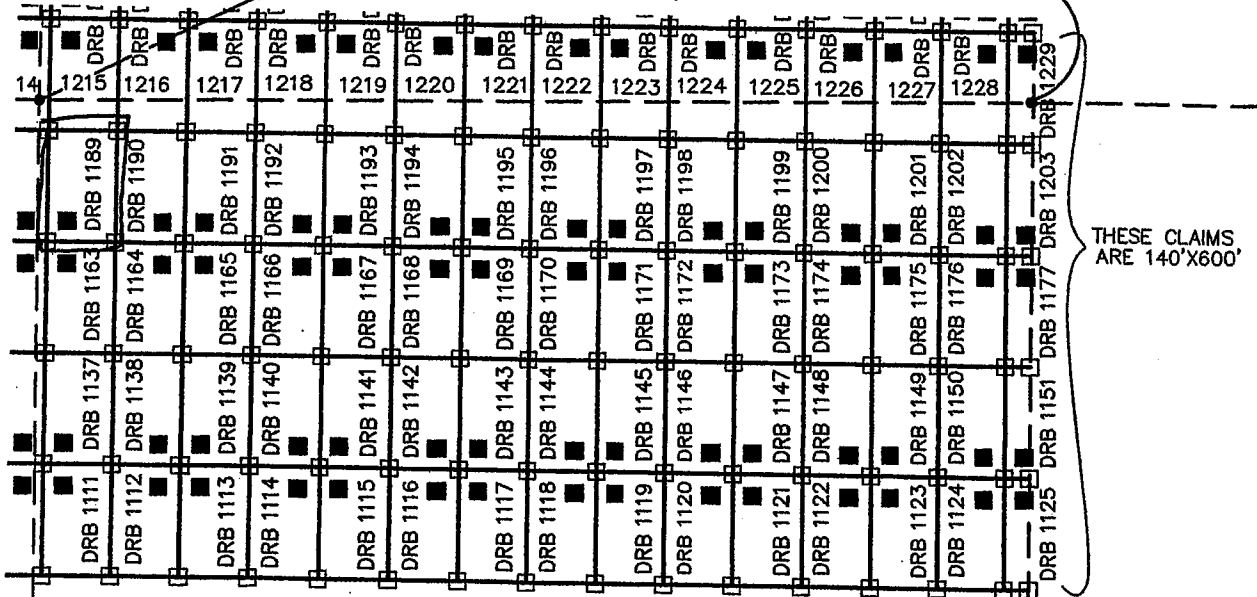
■ INDICATES LOCATION MONUMENT.
SET 2"X2"X5' WOOD POST WITH
PLASTIC CONTAINER WITH THE
THE NOTICE OF LOCATION.
SET 4'X4' FROM CORNER. (TYPICAL)

DRB = "DARBY"

NW COR,
SEC 29
T12S, R5W
5287'N, 0'E

SCALE 1"=1000'
PIMA COUNTY

NE COR,
SEC 30
T12S, R5W
5287'N, 5268'E



THESE CLAIMS,
ARE 140'X600'

29

28

SW COR,
SEC 29
T12S, R5W
0'N, 0'E

FREEMORE CORPORATION
333 NORTH CENTRAL AVE
PHOENIX, ARIZONA 85004

SE COR, SEC 30
T12S, R5W
0'N, 5268'E

AJO MINE

ARIZONA NOTICE OF LOCATION
(Mill Site Claim)

NOTICE IS HEREBY GIVEN THAT FREEPORT-MCMORAN CORPORATION, whose mailing address is 333 North Central Avenue, Phoenix, Arizona, 85004, by its undersigned agent, makes this location of the Darby 1185 mill site mining claim, Ajo Mining District, Pima County, Arizona and has a valid right to the occupation, possession and use of said mill site claim, together with all hereditaments and appurtenances belonging to it.

This mill site claim consists of 5 acres, more or less and is more particularly described as follows: The mill site claim is 600 feet in length and 363 feet in width, and the general course of this claim is North to South. The general location of the claims southwest corner is located 46 feet East of and 4485 feet North of the Southwest section corner of Section 29 Township 12 South, Range 5 West, G&SRM, Pima County, Arizona.

All corners and the location monument of the claim are constructed of 2"x2" wood post extending 4' above the ground. The location monument is set inside the Southwest corner of the claim approximately 4 feet north of the South line of the claim and 4 feet east of the West line of the claim. The location monument on which this notice is posted is situated within the NW 1/4, Section 29, Township 12 South, Range 5 West, G&SRM, Pima County, Arizona.

The undersigned claims the ground as described above and depicted on the map which is attached. A copy of this Notice of Location is filed in the office of the County Recorder, Pima County, Arizona. This claim is not intended to encroach on any private property or land that is not open for location.

Located, dated, and posted on the ground this 30 day of SEPT, 2013.

Freeport-McMoRan Corporation (Owner)

By J. Flack (Agent)
J-Co Professional Services Corp.

RECEIVED
BLM AZ STATE OFFICE
2013 DEC 17 A 10: 21
PHOENIX, ARIZONA

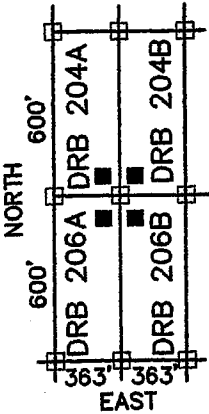
ARIZONA 25540

425648

LOCATION OF DARBY 1100 THROUGH 1415 MILL SITES AJO MINE

LOCATED SEPT 3, 2013 THROUGH OCT 31, 2013
ALL CLAIMS ARE 363' X 600' UNLESS OTHERWISE DETAILED HEREON
TYPICAL CLAIM DETAIL

N.T.S.



□ INDICATES CORNER OF MILL CLAIM
SET 2"X2"X5' WOOD POST (TYPICAL)

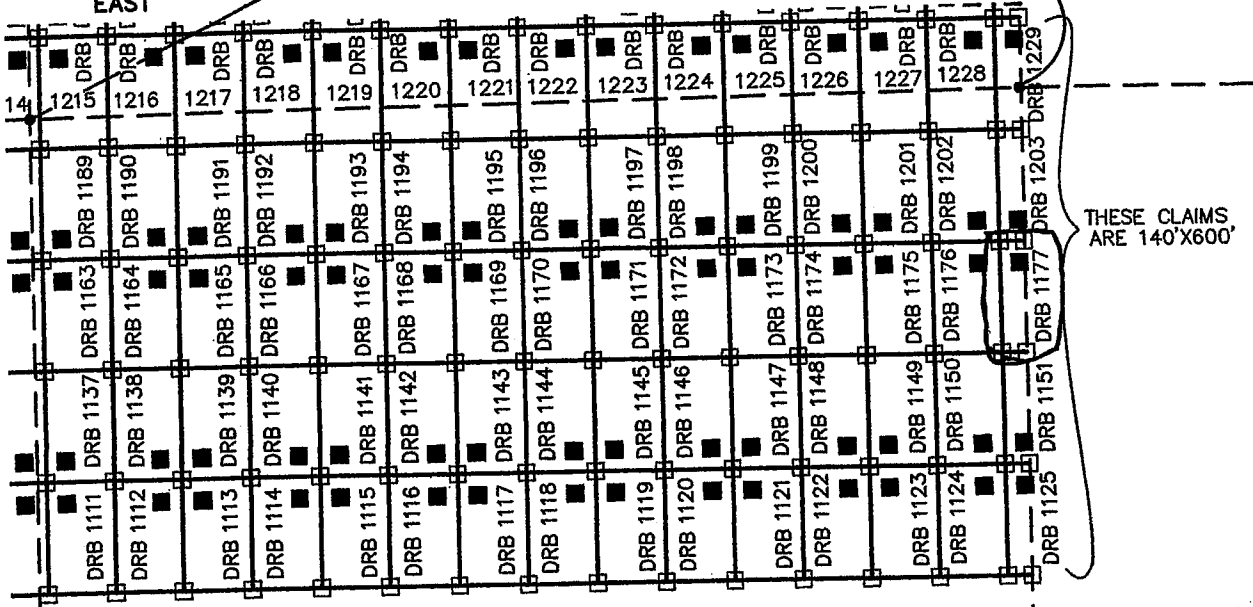
■ INDICATES LOCATION MONUMENT.
SET 2"X2"X5' WOOD POST WITH
PLASTIC CONTAINER WITH THE
THE NOTICE OF LOCATION.
SET 4'X4' FROM CORNER. (TYPICAL)

DRB = "DARBY"

NW COR,
SEC 29
T12S, R5W
5287'N, 0'E

SCALE 1"=1000'
PIMA COUNTY

NE COR,
SEC 30
T12S, R5W
5287'N, 5268'E



THESE CLAIMS,
ARE 140'X600'

29

28

SW COR,
SEC 29
T12S, R5W
0'N, 0'E

FREEPORT MCMORAN CORPORATION
333 NORTH CENTRAL AVE
PHOENIX, ARIZONA 85004

SE COR, SEC 30
T12S, R5W
0'N, 5268'E

20130927

ARIZONA NOTICE OF LOCATION
(Mill Site Claim)

NOTICE IS HEREBY GIVEN THAT FREEPORT-MCMORAN CORPORATION, whose mailing address is 333 North Central Avenue, Phoenix, Arizona, 85004, by its undersigned agent, makes this location of the Darby 1177 mill site mining claim, Ajo Mining District, Pima County, Arizona and has a valid right to the occupation, possession and use of said mill site claim, together with all hereditaments and appurtenances belonging to it.

This mill site claim consists of 1.928 acres, more or less and is more particularly described as follows: The mill site claim is 600 feet in length and 140 feet in width, and the general course of this claim is North to South. The general location of the claims southwest corner is located 5128 feet East of and 3885 feet North of the Southwest section corner of Section 29 Township 12 South, Range 5 West, G&SRM, Pima County, Arizona.

All corners and the location monument of the claim are constructed of 2"x2" wood post extending 4' above the ground. The location monument is set inside the North east corner of the claim approximately 4 feet South of the North line of the claim and 4 feet West of the East line of the claim. The location monument on which this notice is posted is situated within the NE ¼, Section 29, Township 12 South, Range 5 West, G&SRM, Pima County, Arizona.

The undersigned claims the ground as described above and depicted on the map which is attached. A copy of this Notice of Location is filed in the office of the County Recorder, Pima County, Arizona. This claim is not intended to encroach on any private property or land that is not open for location.

Located, dated, and posted on the ground this 30 day of SEPT. 2013.

Freeport-McMoRan Corporation (Owner)

By J. Fluck (Agent)
J-Co Professional Services Corp.

RECEIVED
BLM AZ STATE OFFICE
2013 DEC 17 A 10:20
PHOENIX, ARIZONA

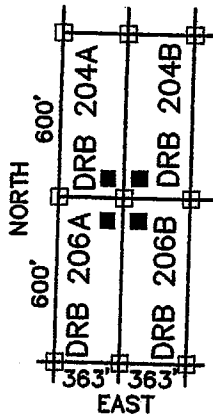
1100725617

AME 425647

LOCATION OF DARBY 1100 THROUGH 1415 MILL SITES AJO MINE

LOCATED SEPT 3, 2013 THROUGH OCT 31, 2013
ALL CLAIMS ARE 363' X 600' UNLESS OTHERWISE DETAILED HEREON
TYPICAL CLAIM DETAIL

N.T.S.



□ INDICATES CORNER OF MILL CLAIM
SET 2"X2"X5' WOOD POST (TYPICAL)

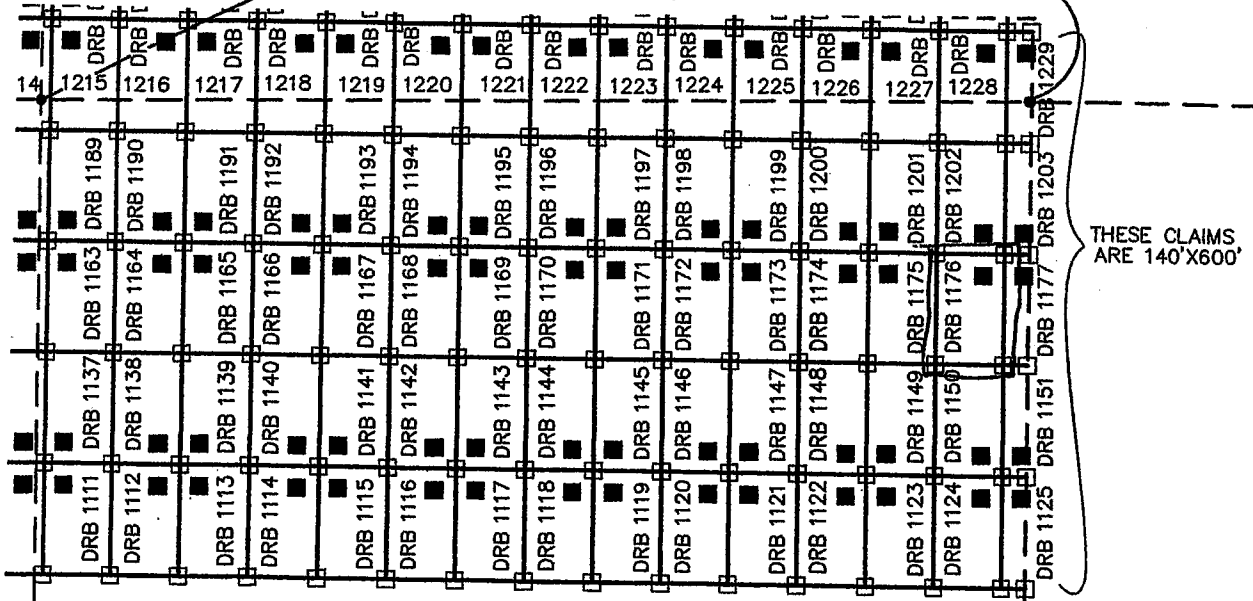
■ INDICATES LOCATION MONUMENT.
SET 2"X2"X5' WOOD POST WITH
PLASTIC CONTAINER WITH THE
THE NOTICE OF LOCATION.
SET 4'X4' FROM CORNER. (TYPICAL)

DRB = "DARBY"

NW COR,
SEC 29
T12S, R5W
5287'N, 0'E

SCALE 1"=1000'
PIMA COUNTY

NE COR,
SEC 30
T12S, R5W
5287'N, 5268'E



THESE CLAIMS
ARE 140'X600'

29

28

SW COR,
SEC 29
T12S, R5W
0'N, 0'E

FREEPORT MCMORAN CORPORATION
333 NORTH CENTRAL AVE
PHOENIX, ARIZONA 85004

SE COR, SEC 30
T12S, R5W
0'N, 5268'E

ARIZONA NOTICE OF LOCATION
(Mill Site Claim)

NOTICE IS HEREBY GIVEN THAT FREEPORT-MCMORAN CORPORATION, whose mailing address is 333 North Central Avenue, Phoenix, Arizona, 85004, by its undersigned agent, makes this location of the Darby 1176 mill site mining claim, Ajo Mining District, Pima County, Arizona and has a valid right to the occupation, possession and use of said mill site claim, together with all hereditaments and appurtenances belonging to it.

This mill site claim consists of 5 acres, more or less and is more particularly described as follows: The mill site claim is 600 feet in length and 363 feet in width, and the general course of this claim is North to South. The general location of the claims southwest corner is located 4675 feet East of and 3885 feet North of the Southwest section corner of Section 20 Township 12 South, Range 5 West, G&SRM, Pima County, Arizona.

All corners and the location monument of the claim are constructed of 2"x2" wood post extending 4' above the ground. The location monument is set inside the North east corner of the claim approximately 4 feet South of the north line of the claim and 4 feet West of the east line of the claim. The location monument on which this notice is posted is situated within the NE $\frac{1}{4}$, Section 20, Township 12 South, Range 5 West, G&SRM, Pima County, Arizona.

The undersigned claims the ground as described above and depicted on the map which is attached. A copy of this Notice of Location is filed in the office of the County Recorder, Pima County, Arizona. This claim is not intended to encroach on any private property or land that is not open for location.

Located, dated, and posted on the ground this 30 day of SEPT, 2013.

Freeport-McMoRan Corporation (Owner)

By J. Flack (Agent)
J-Co Professional Services Corp.

RECEIVED
BLM AZ STATE OFFICE
2013 DEC 17 A 10:20
PHOENIX, ARIZONA

ARIZONA 33315

Amc: 425646

ARIZONA NOTICE OF LOCATION
(Mill Site Claim)

NOTICE IS HEREBY GIVEN THAT FREEPORT-MCMORAN CORPORATION, whose mailing address is 333 North Central Avenue, Phoenix, Arizona, 85004, by its undersigned agent, makes this location of the Darby 1197 mill site mining claim, Ajo Mining District, Pima County, Arizona and has a valid right to the occupation, possession and use of said mill site claim, together with all hereditaments and appurtenances belonging to it.

This mill site claim consists of 5 acres, more or less and is more particularly described as follows: The mill site claim is 600 feet in length and 363 feet in width, and the general course of this claim is North to South. The general location of the claims southwest corner is located 2950 feet East of and 4485 feet North of the Southwest section corner of Section 29 Township 12 South, Range 5 West, G&SRM, Pima County, Arizona.

All corners and the location monument of the claim are constructed of 2"x2" wood post extending 4' above the ground. The location monument is set inside the Southwest corner of the claim approximately 4 feet North of the South line of the claim and 4 feet East of the West line of the claim. The location monument on which this notice is posted is situated within the NE 1/4, Section 29, Township 12 South, Range 5 West, G&SRM, Pima County, Arizona.

The undersigned claims the ground as described above and depicted on the map which is attached. A copy of this Notice of Location is filed in the office of the County Recorder, Pima County, Arizona. This claim is not intended to encroach on any private property or land that is not open for location.

Located, dated, and posted on the ground this 30 day of SEPT, 2013.

Freeport-McMoRan Corporation (Owner)

By J. Flork (Agent)
J-Co Professional Services Corp.

PHOENIX, ARIZONA

2013 DEC 17 A 10: 21

RECEIVED
BLM AZ STATE OFFICE

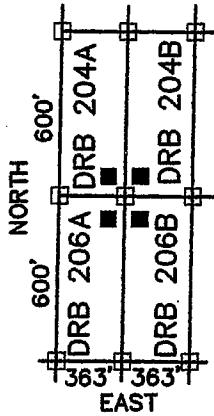
425656

425656

LOCATION OF DARBY 1100 THROUGH 1415 MILL SITES AJO MINE

LOCATED SEPT 3, 2013 THROUGH OCT 31, 2013
ALL CLAIMS ARE 363' X 600' UNLESS OTHERWISE DETAILED HEREON
TYPICAL CLAIM DETAIL

N.T.S.



□ INDICATES CORNER OF MILL CLAIM
SET 2"X2"X5' WOOD POST (TYPICAL)

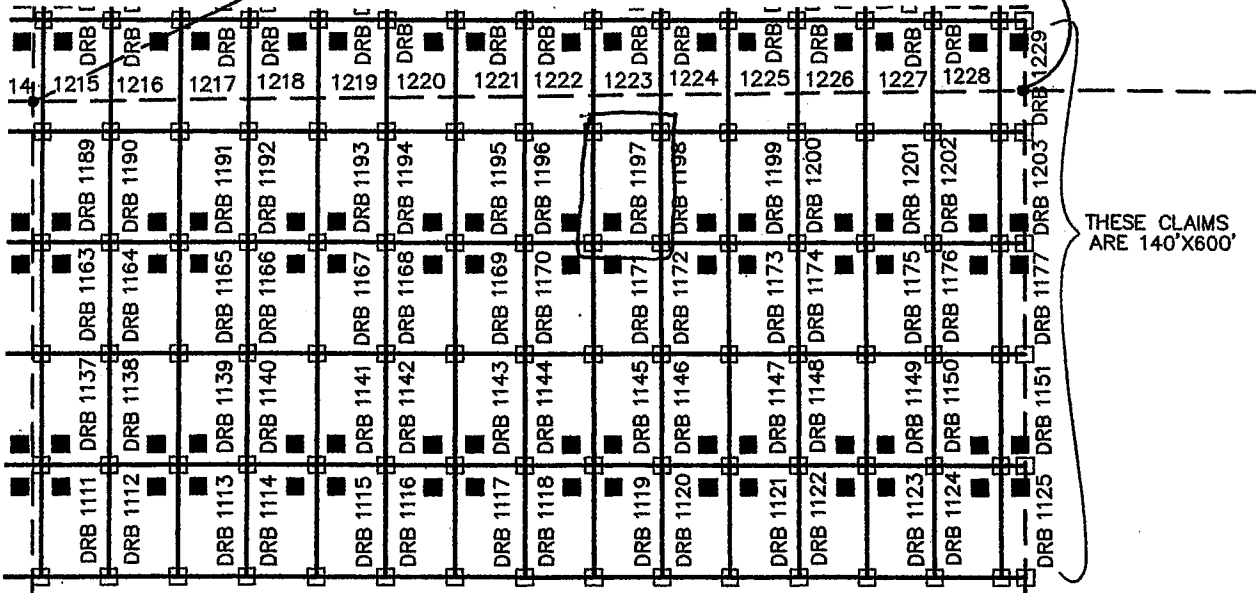
■ INDICATES LOCATION MONUMENT.
SET 2"X2"X5' WOOD POST WITH
PLASTIC CONTAINER WITH THE
THE NOTICE OF LOCATION.
SET 4'X4' FROM CORNER. (TYPICAL)

DRB = "DARBY"

NW COR,
SEC 29
T12S, R5W
5287'N, 0'E

SCALE 1"=1000'
PIMA COUNTY

NE COR,
SEC 30
T12S, R5W
5287'N, 5268'E



THESE CLAIMS
ARE 140'X600'

29

28

SW COR,
SEC 29
T12S, R5W
0'N, 0'E

FREEPORT MCMORAN CORPORATION
333 NORTH CENTRAL AVE
PHOENIX, ARIZONA 85004

SE COR, SEC 30
T12S, R5W
0'N, 5268'E

3/26/13

ARIZONA NOTICE OF LOCATION
(Mill Site Claim)

NOTICE IS HEREBY GIVEN THAT FREEPORT-MCMORAN CORPORATION, whose mailing address is 333 North Central Avenue, Phoenix, Arizona, 85004, by its undersigned agent, makes this location of the Darby 1198 mill site mining claim, Ajo Mining District, Pima County, Arizona and has a valid right to the occupation, possession and use of said mill site claim, together with all hereditaments and appurtenances belonging to it.

This mill site claim consists of 5 acres, more or less and is more particularly described as follows: The mill site claim is 600 feet in length and 363 feet in width, and the general course of this claim is North to South. The general location of the claims southwest corner is located 331³ feet East of and 4485 feet North of the Southwest section corner of Section 29 Township 12 South, Range 5 West, G&SRM, Pima County, Arizona.

All corners and the location monument of the claim are constructed of 2"x2" wood post extending 4' above the ground. The location monument is set inside the South east corner of the claim approximately 4 feet north of the south line of the claim and 4 feet west of the east line of the claim. The location monument on which this notice is posted is situated within the NE 1/4, Section 29, Township 12 South, Range 5 West, G&SRM, Pima County, Arizona.

The undersigned claims the ground as described above and depicted on the map which is attached. A copy of this Notice of Location is filed in the office of the County Recorder, Pima County, Arizona. This claim is not intended to encroach on any private property or land that is not open for location.

Located, dated, and posted on the ground this 20 day of SEPT 2013.

Freeport-McMoRan Corporation (Owner)

By J. F. Luck (Agent)
J-Co Professional Services Corp.

RECEIVED
BLM AZ STATE OFFICE
2013 DEC 17 A 10: 21
PHOENIX, ARIZONA

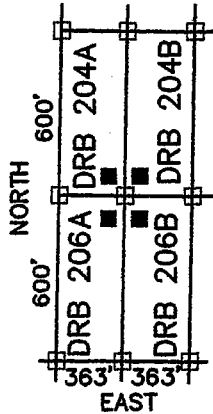
ARIZONA

425657

LOCATION OF DARBY 1100 THROUGH 1415 MILL SITES AJO MINE

LOCATED SEPT 3, 2013 THROUGH OCT 31, 2013
ALL CLAIMS ARE 363' X 600' UNLESS OTHERWISE DETAILED HEREON
TYPICAL CLAIM DETAIL

N.T.S.



□ INDICATES CORNER OF MILL CLAIM
SET 2"X2"X5' WOOD POST (TYPICAL)

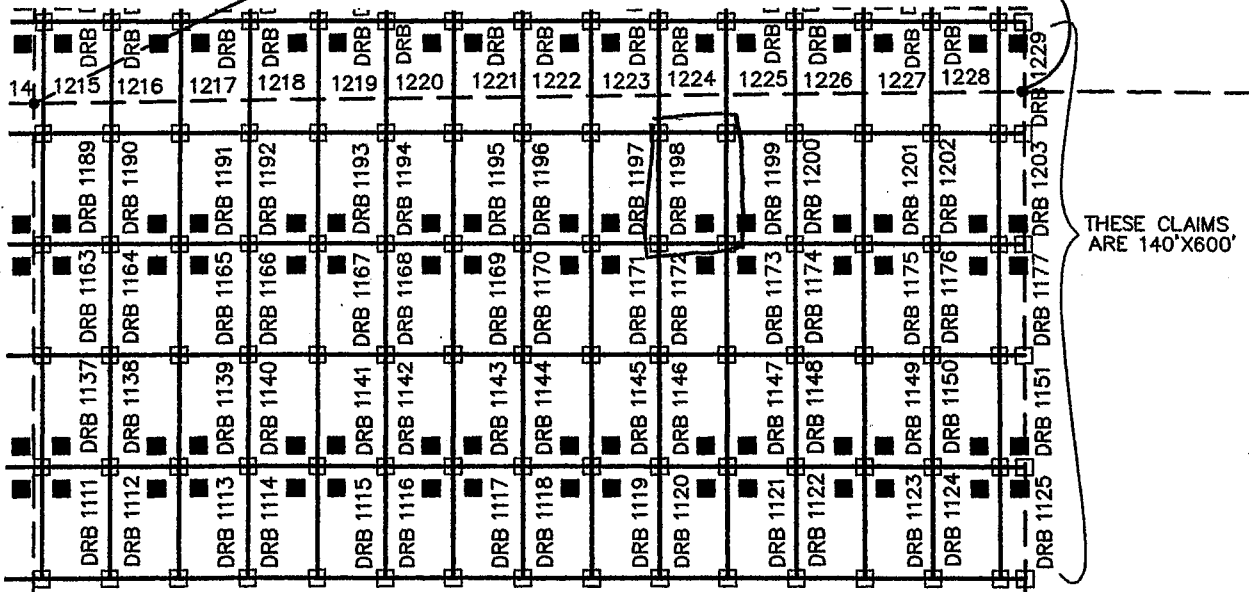
■ INDICATES LOCATION MONUMENT.
SET 2"X2"X5' WOOD POST WITH
PLASTIC CONTAINER WITH THE
THE NOTICE OF LOCATION.
SET 4'X4' FROM CORNER. (TYPICAL)

DRB = "DARBY"

NW COR,
SEC 29
T12S, R5W
5287'N, 0'E

SCALE 1"=1000'
PIMA COUNTY

NE COR,
SEC 30
T12S, R5W
5287'N, 5268'E



THESE CLAIMS,
ARE 140'X600'

29

28

SW COR,
SEC 29
T12S, R5W
0'N, 0'E

FREEPORT MCMORAN CORPORATION
333 NORTH CENTRAL AVE
PHOENIX, ARIZONA 85004

SE COR, SEC 30
T12S, R5W
0'N, 5268'E



ARIZONA NOTICE OF LOCATION
(Mill Site Claim)

NOTICE IS HEREBY GIVEN THAT FREEPORT-MCMORAN CORPORATION, whose mailing address is 333 North Central Avenue, Phoenix, Arizona, 85004, by its undersigned agent, makes this location of the Darby 1199 mill site mining claim, Ajo Mining District, Pima County, Arizona and has a valid right to the occupation, possession and use of said mill site claim, together with all hereditaments and appurtenances belonging to it.

This mill site claim consists of 5 acres, more or less and is more particularly described as follows: The mill site claim is 600 feet in length and 363 feet in width, and the general course of this claim is North to South. The general location of the claims southwest corner is located 3676 feet East of and 4485 feet North of the Southwest section corner of Section 29 Township 12 South, Range 5 West, G&SRM, Pima County, Arizona.

All corners and the location monument of the claim are constructed of 2"x2" wood post extending 4' above the ground. The location monument is set inside the Southwest corner of the claim approximately 4 feet north of the South line of the claim and 4 feet east of the West line of the claim. The location monument on which this notice is posted is situated within the NE $\frac{1}{4}$, Section 29, Township 12 South, Range 5 West, G&SRM, Pima County, Arizona.

The undersigned claims the ground as described above and depicted on the map which is attached. A copy of this Notice of Location is filed in the office of the County Recorder, Pima County, Arizona. This claim is not intended to encroach on any private property or land that is not open for location.

Located, dated, and posted on the ground this 30 day of SEPT. 2013.

Freeport-McMoRan Corporation (Owner)

By J. Flach (Agent)
J-Co Professional Services Corp.

RECEIVED
BLM AZ STATE OFFICE
2013 DEC 17 A 10: 21
PHOENIX, ARIZONA

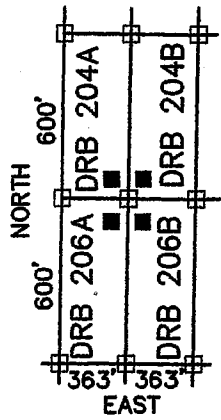
ARIZONA

425658

LOCATION OF DARBY 1100 THROUGH 1415 MILL SITES AJO MINE

LOCATED SEPT 3, 2013 THROUGH OCT 31, 2013
ALL CLAIMS ARE 363' X 600' UNLESS OTHERWISE DETAILED HEREON
TYPICAL CLAIM DETAIL

N.T.S.



□ INDICATES CORNER OF MILL CLAIM
SET 2"X2"X5' WOOD POST (TYPICAL)

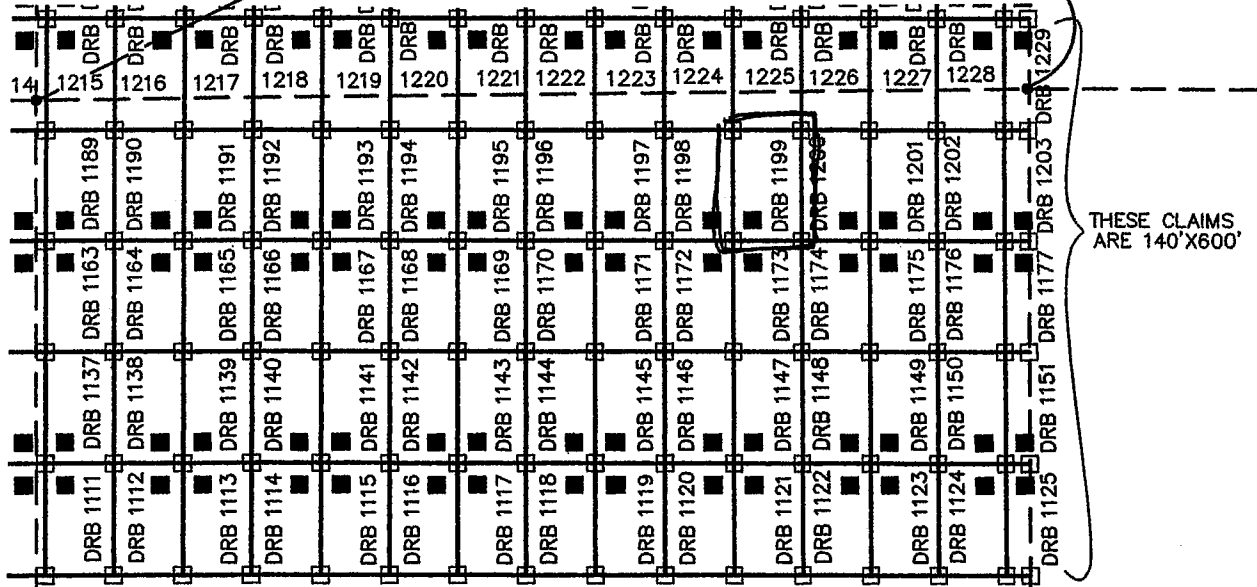
■ INDICATES LOCATION MONUMENT.
SET 2"X2"X5' WOOD POST WITH
PLASTIC CONTAINER WITH THE
THE NOTICE OF LOCATION.
SET 4'X4' FROM CORNER. (TYPICAL)

DRB = "DARBY"

NW COR,
SEC 29
T12S, R5W
5287'N, 0'E

SCALE 1"=1000'
PIMA COUNTY

NE COR,
SEC 30
T12S, R5W
5287'N, 5268'E



29

28

SW COR,
SEC 29
T12S, R5W
0'N, 0'E

FREEMPORT MCMORAN CORPORATION
333 NORTH CENTRAL AVE
PHOENIX, ARIZONA 85004

SE COR, SEC 30
T12S, R5W
0'N, 5268'E

20130925

ARIZONA NOTICE OF LOCATION
(Mill Site Claim)

NOTICE IS HEREBY GIVEN THAT FREEPORT-MCMORAN CORPORATION, whose mailing address is 333 North Central Avenue, Phoenix, Arizona, 85004, by its undersigned agent, makes this location of the Darby 1200 mill site mining claim, Ajo Mining District, Pima County, Arizona and has a valid right to the occupation, possession and use of said mill site claim, together with all hereditaments and appurtenances belonging to it.

This mill site claim consists of 5 acres, more or less and is more particularly described as follows: The mill site claim is 600 feet in length and 363 feet in width, and the general course of this claim is North to South. The general location of the claims southwest corner is located 4039 feet East of and 4485 feet North of the Southwest section corner of Section 29 Township 12 South, Range 5 West, G&SRM, Pima County, Arizona.

All corners and the location monument of the claim are constructed of 2"x2" wood post extending 4' above the ground. The location monument is set inside the Southeast corner of the claim approximately 4 feet north of the South line of the claim and 4 feet west of the east line of the claim. The location monument on which this notice is posted is situated within the NE 1/4, Section 29, Township 12 South, Range 5 West, G&SRM, Pima County, Arizona.

The undersigned claims the ground as described above and depicted on the map which is attached. A copy of this Notice of Location is filed in the office of the County Recorder, Pima County, Arizona. This claim is not intended to encroach on any private property or land that is not open for location.

Located, dated, and posted on the ground this 30 day of SEPT 2013.

Freeport-McMoRan Corporation (Owner)

By J. J. Lock (Agent)
J-Co Professional Services Corp.

RECEIVED
BLM AZ STATE OFFICE
2013 DEC 17 A 10:21
PIMA COUNTY ARIZONA

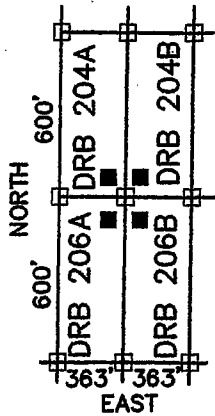
Approved

425659

LOCATION OF DARBY 1100 THROUGH 1415 MILL SITES AJO MINE

LOCATED SEPT 3, 2013 THROUGH OCT 31, 2013
ALL CLAIMS ARE 363' X 600' UNLESS OTHERWISE DETAILED HEREON
TYPICAL CLAIM DETAIL

N.T.S.



□ INDICATES CORNER OF MILL CLAIM
SET 2"x2"x5' WOOD POST (TYPICAL)

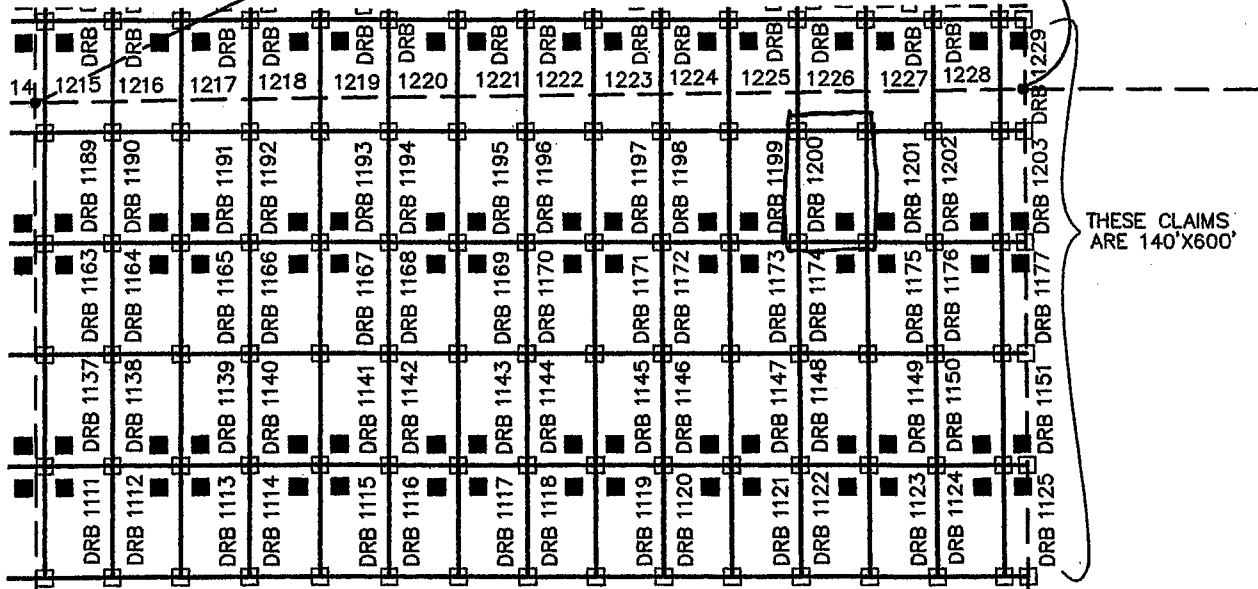
■ INDICATES LOCATION MONUMENT.
SET 2"x2"x5' WOOD POST WITH
PLASTIC CONTAINER WITH THE
THE NOTICE OF LOCATION.
SET 4'x4' FROM CORNER. (TYPICAL)

DRB = "DARBY"

NW COR,
SEC 29
T12S, R5W
5287'N, 0'E

SCALE 1"=1000'
PIMA COUNTY

NE COR,
SEC 30
T12S, R5W
5287'N, 5268'E



THESE CLAIMS
ARE 140'X600'

29

28

SW COR,
SEC 29
T12S, R5W
0'N, 0'E

FREEMORE CORPORATION
333 NORTH CENTRAL AVE
PHOENIX, ARIZONA 85004

SE COR, SEC 30
T12S, R5W
0'N, 5268'E

9202007

ARIZONA NOTICE OF LOCATION
(Mill Site Claim)

NOTICE IS HEREBY GIVEN THAT FREEPORT-MCMORAN CORPORATION, whose mailing address is 333 North Central Avenue, Phoenix, Arizona, 85004, by its undersigned agent, makes this location of the Darby 1201 mill site mining claim, Ajo Mining District, Pima County, Arizona and has a valid right to the occupation, possession and use of said mill site claim, together with all hereditaments and appurtenances belonging to it.

This mill site claim consists of 5 acres, more or less and is more particularly described as follows: The mill site claim is 600 feet in length and 363 feet in width, and the general course of this claim is North to South. The general location of the claims southwest corner is located 4402 feet East of and 4185 feet North of the Southwest section corner of Section 29 Township 12 South, Range 5 West, G&SRM, Pima County, Arizona.

All corners and the location monument of the claim are constructed of 2"x2" wood post extending 4' above the ground. The location monument is set inside the Southwest corner of the claim approximately 4 feet north of the south line of the claim and 4 feet east of the west line of the claim. The location monument on which this notice is posted is situated within the NE 1/4, Section 29, Township 12 South, Range 5 West, G&SRM, Pima County, Arizona.

The undersigned claims the ground as described above and depicted on the map which is attached. A copy of this Notice of Location is filed in the office of the County Recorder, Pima County, Arizona. This claim is not intended to encroach on any private property or land that is not open for location.

Located, dated, and posted on the ground this 30 day of SEPT, 2013.

Freeport-McMoRan Corporation (Owner)

By J. Flach (Agent)
J-Co Professional Services Corp.

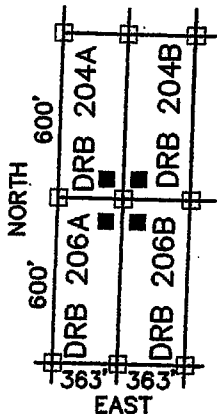
RECEIVED
BLM AZ STATE OFFICE
2013 DEC 17 A 10:21
TUCSON, ARIZONA

ARIZONA
425660

LOCATION OF DARBY 1100 THROUGH 1415 MILL SITES AJO MINE

LOCATED SEPT 3, 2013 THROUGH OCT 31, 2013
ALL CLAIMS ARE 363' X 600' UNLESS OTHERWISE DETAILED HEREON
TYPICAL CLAIM DETAIL

N.T.S.



□ INDICATES CORNER OF MILL CLAIM
SET 2"X2"X5' WOOD POST (TYPICAL)

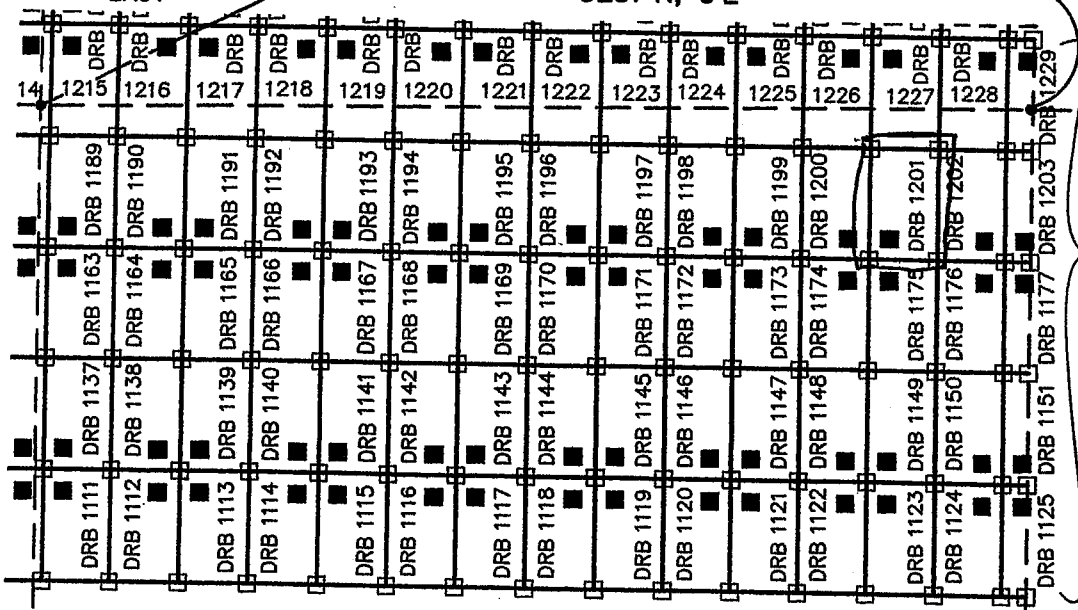
■ INDICATES LOCATION MONUMENT.
SET 2"X2"X5' WOOD POST WITH
PLASTIC CONTAINER WITH THE
THE NOTICE OF LOCATION.
SET 4'X4' FROM CORNER. (TYPICAL)

DRB = "DARBY"

NW COR,
SEC 29
T12S, R5W
5287'N, 0'E

NE COR,
SEC 30
T12S, R5W
5287'N, 5268'E

SCALE 1"=1000'
PIMA COUNTY



THESE CLAIMS
ARE 140'X600'

29

28

SW COR,
SEC 29
T12S, R5W
0'N, 0'E

FREEMPORT MCMORAN CORPORATION
333 NORTH CENTRAL AVE
PHOENIX, ARIZONA 85004

SE COR, SEC 30
T12S, R5W
0'N, 5268'E

00000000

ARIZONA NOTICE OF LOCATION
(Mill Site Claim)

NOTICE IS HEREBY GIVEN THAT FREEPORT-MCMORAN CORPORATION, whose mailing address is 333 North Central Avenue, Phoenix, Arizona, 85004, by its undersigned agent, makes this location of the Darby 1202 mill site mining claim, Ajo Mining District, Pima County, Arizona and has a valid right to the occupation, possession and use of said mill site claim, together with all hereditaments and appurtenances belonging to it.

This mill site claim consists of 5 acres, more or less and is more particularly described as follows: The mill site claim is 600 feet in length and 363 feet in width, and the general course of this claim is North to South. The general location of the claims southwest corner is located 4765 feet East of and 4485 feet North of the Southwest section corner of Section 29 Township 12 South, Range 5 West, G&SRM, Pima County, Arizona.

All corners and the location monument of the claim are constructed of 2"x2" wood post extending 4' above the ground. The location monument is set inside the Southeast corner of the claim approximately 4 feet north of the south line of the claim and 4 feet west of the east line of the claim. The location monument on which this notice is posted is situated within the NE $\frac{1}{4}$, Section 29, Township 12 South, Range 5 West, G&SRM, Pima County, Arizona.

The undersigned claims the ground as described above and depicted on the map which is attached. A copy of this Notice of Location is filed in the office of the County Recorder, Pima County, Arizona. This claim is not intended to encroach on any private property or land that is not open for location.

Located, dated, and posted on the ground this 30 day of SEPT 2013.

Freeport-McMoRan Corporation (Owner)

By J. Flack (Agent)
J-Co Professional Services Corp.

RECEIVED
BLM AZ STATE OFFICE
2013 DEC 17 A 10:21
PIMA COUNTY, ARIZONA

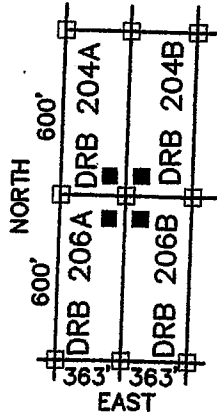
ARIZONA

425661

LOCATION OF DARBY 1100 THROUGH 1415 MILL SITES AJO MINE

LOCATED SEPT 3, 2013 THROUGH OCT 31, 2013
ALL CLAIMS ARE 363' X 600' UNLESS OTHERWISE DETAILED HEREON
TYPICAL CLAIM DETAIL

N.T.S.



□ INDICATES CORNER OF MILL CLAIM
SET 2"x2"x5' WOOD POST (TYPICAL)

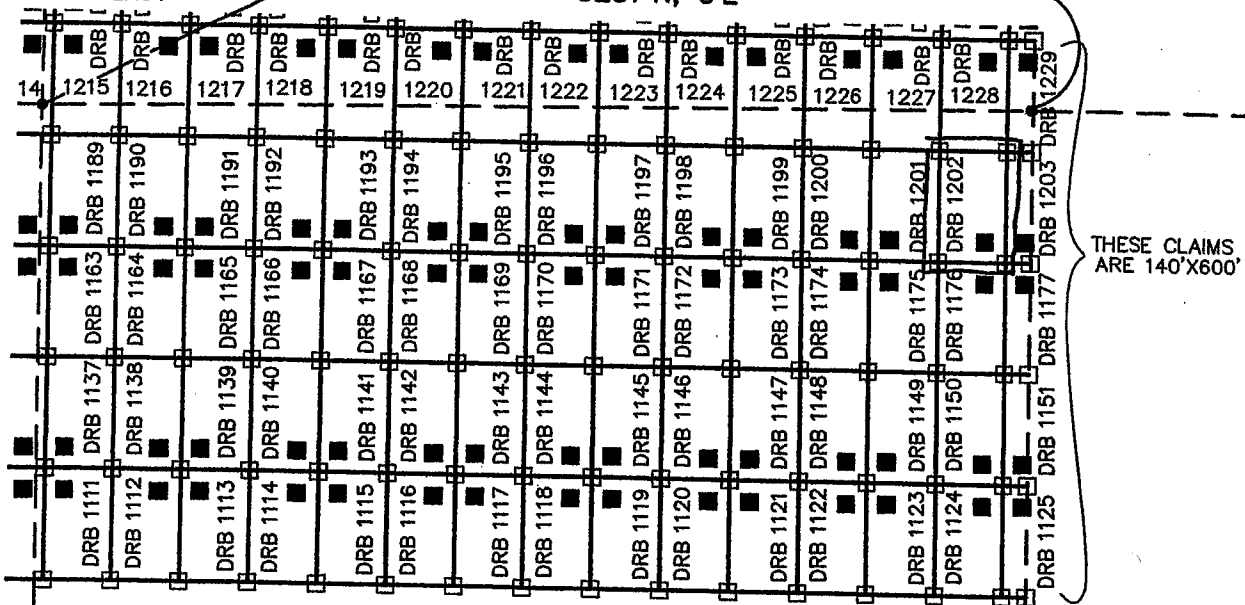
■ INDICATES LOCATION MONUMENT.
SET 2"x2"x5' WOOD POST WITH
PLASTIC CONTAINER WITH THE
THE NOTICE OF LOCATION.
SET 4'x4' FROM CORNER. (TYPICAL)

DRB = "DARBY"

NW COR,
SEC 29
T12S, R5W
5287'N, 0'E

SCALE 1"=1000'
PIMA COUNTY

NE COR,
SEC 30
T12S, R5W
5287'N, 5268'E



THESE CLAIMS
ARE 140'X600'

29

28

SW COR,
SEC 29
T12S, R5W
0'N, 0'E

FREEMORE MCMORAN CORPORATION
333 NORTH CENTRAL AVE
PHOENIX, ARIZONA 85004

SE COR, SEC 30
T12S, R5W
0'N, 5268'E

ARIZONA NOTICE OF LOCATION
(Mill Site Claim)

NOTICE IS HEREBY GIVEN THAT FREEPORT-MCMORAN CORPORATION, whose mailing address is 333 North Central Avenue, Phoenix, Arizona, 85004, by its undersigned agent, makes this location of the Darby 1203 mill site mining claim, Ajo Mining District, Pima County, Arizona and has a valid right to the occupation, possession and use of said mill site claim, together with all hereditaments and appurtenances belonging to it.

This mill site claim consists of 1.928 acres, more or less and is more particularly described as follows: The mill site claim is 600 feet in length and 140 feet in width, and the general course of this claim is North to South. The general location of the claims southwest corner is located 5128 feet East of and 9485 feet North of the Southwest section corner of Section 29 Township 12 South, Range 5 West, G&SRM, Pima County, Arizona.

All corners and the location monument of the claim are constructed of 2"x2" wood post extending 4' above the ground. The location monument is set inside the Southwest corner of the claim approximately 4 feet north of the south line of the claim and 4 feet west of the east line of the claim. The location monument on which this notice is posted is situated within the NE ¼, Section 29, Township 12 South, Range 5 West, G&SRM, Pima County, Arizona.

The undersigned claims the ground as described above and depicted on the map which is attached. A copy of this Notice of Location is filed in the office of the County Recorder, Pima County, Arizona. This claim is not intended to encroach on any private property or land that is not open for location.

Located, dated, and posted on the ground this 30 day of SEPT 2013.

Freeport-McMoRan Corporation (Owner)

By J. Huck (Agent)
J-Co Professional Services Corp.

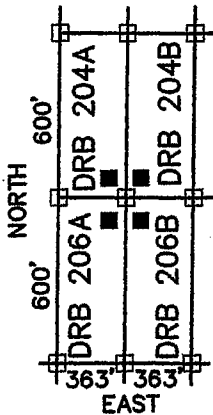
RECEIVED
BLM/AZ SITE OFFICE
2013 DEC 17 A 10: 21
PIMA COUNTY, ARIZONA

11/20/13 10:55:2

495662

LOCATION OF DARBY 1100 THROUGH 1415 MILL SITES AJO MINE

LOCATED SEPT 3, 2013 THROUGH OCT 31, 2013
ALL CLAIMS ARE 363' X 600' UNLESS OTHERWISE DETAILED HEREON
TYPICAL CLAIM DETAIL
N.T.S.



□ INDICATES CORNER OF MILL CLAIM
SET 2"X2"X5' WOOD POST (TYPICAL)

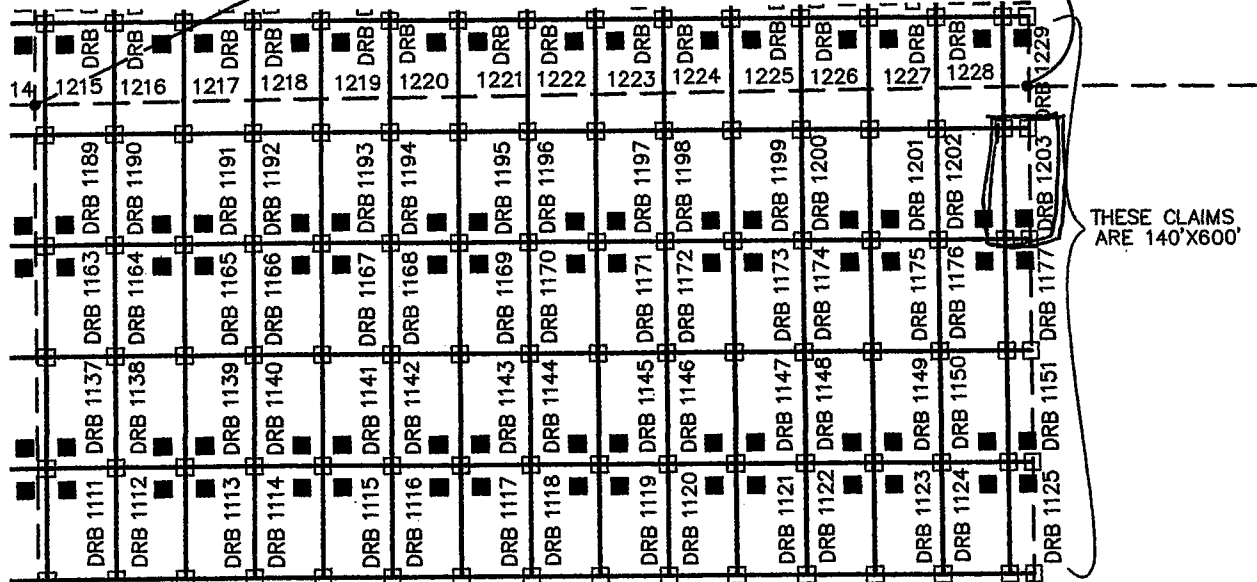
■ INDICATES LOCATION MONUMENT.
SET 2"X2"X5' WOOD POST WITH
PLASTIC CONTAINER WITH THE
THE NOTICE OF LOCATION.
SET 4'X4' FROM CORNER. (TYPICAL)

DRB = "DARBY"

NW COR,
SEC 29
T12S, R5W
5287'N, 0'E

SCALE 1"=1000'
PIMA COUNTY

NE COR,
SEC 30
T12S, R5W
5287'N, 5268'E



THESE CLAIMS
ARE 140'X600'

29

28

SW COR,
SEC 29
T12S, R5W
0'N, 0'E

FREEMORE CORPORATION
333 NORTH CENTRAL AVE
PHOENIX, ARIZONA 85004

SE COR, SEC 30
T12S, R5W
0'N, 5268'E

0.0000

ARIZONA NOTICE OF LOCATION
(Mill Site Claim)

NOTICE IS HEREBY GIVEN THAT FREEPORT-MCMORAN CORPORATION, whose mailing address is 333 North Central Avenue, Phoenix, Arizona, 85004, by its undersigned agent, makes this location of the Darby 1215 mill site mining claim, Ajo Mining District, Pima County, Arizona and has a valid right to the occupation, possession and use of said mill site claim, together with all hereditaments and appurtenances belonging to it.

This mill site claim consists of 5 acres, more or less and is more particularly described as follows: The mill site claim is 600 feet in length and 363 feet in width, and the general course of this claim is North to South. The general location of the claims southwest corner is located 46 feet East of and 5685 feet North of the Southwest section corner of Section 29 Township 12 South, Range 5 West, G&SRM, Pima County, Arizona.

All corners and the location monument of the claim are constructed of 2"x2" wood post extending 4' above the ground. The location monument is set inside the Northwest corner of the claim approximately 4 feet South of the North line of the claim and 4 feet East of the West line of the claim. The location monument on which this notice is posted is situated within the SW 1/4, Section 20, Township 12 South, Range 5 West, G&SRM, Pima County, Arizona.

The undersigned claims the ground as described above and depicted on the map which is attached. A copy of this Notice of Location is filed in the office of the County Recorder, Pima County, Arizona. This claim is not intended to encroach on any private property or land that is not open for location.

Located, dated, and posted on the ground this 30 day of SEPT, 2013.

Freeport-McMoRan Corporation (Owner)

By J. Flack (Agent)
J-Co Professional Services Corp.

RECEIVED
PIMA COUNTY STATE OFFICE
2013 DEC 17 A 10: 21
PIMA COUNTY, ARIZONA

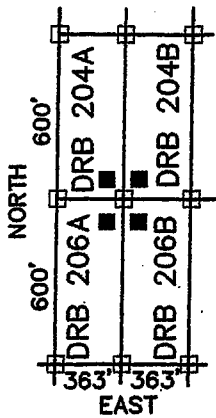
11/09/2013

495663

LOCATION OF DARBY 1100 THROUGH 1415 MILL SITES AJO MINE

LOCATED SEPT 3, 2013 THROUGH OCT 31, 2013
ALL CLAIMS ARE 363' X 600' UNLESS OTHERWISE DETAILED HEREON
TYPICAL CLAIM DETAIL

N.T.S.



□ INDICATES CORNER OF MILL CLAIM
SET 2"x2"x5' WOOD POST (TYPICAL)

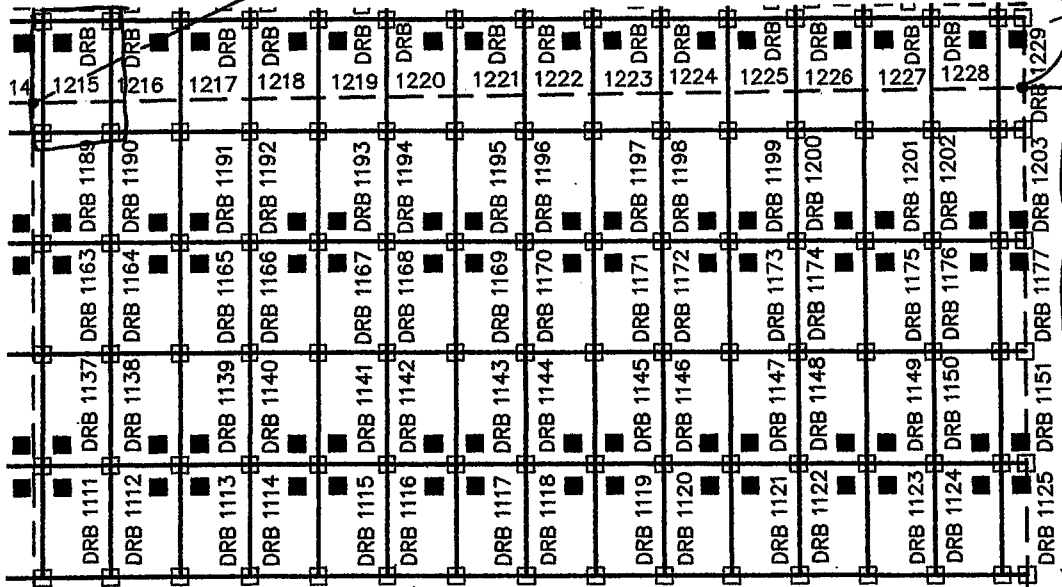
■ INDICATES LOCATION MONUMENT.
SET 2"x2"x5' WOOD POST WITH
PLASTIC CONTAINER WITH THE
THE NOTICE OF LOCATION.
SET 4'x4' FROM CORNER. (TYPICAL)

DRB = "DARBY"

NW COR,
SEC 29
T12S, R5W
5287'N, 0'E

SCALE 1"=1000'
PIMA COUNTY

NE COR,
SEC 30
T12S, R5W
5287'N, 5268'E



THESE CLAIMS
ARE 140'X600'

29

28

SW COR,
SEC 29
T12S, R5W
0'N, 0'E

FREEMPORT MCMORAN CORPORATION
333 NORTH CENTRAL AVE
PHOENIX, ARIZONA 85004

SE COR, SEC 30
T12S, R5W
0'N, 5268'E



ARIZONA NOTICE OF LOCATION
(Mill Site Claim)

NOTICE IS HEREBY GIVEN THAT FREEPORT-MCMORAN CORPORATION, whose mailing address is 333 North Central Avenue, Phoenix, Arizona, 85004, by its undersigned agent, makes this location of the Darby 12/6 mill site mining claim, Ajo Mining District, Pima County, Arizona and has a valid right to the occupation, possession and use of said mill site claim, together with all hereditaments and appurtenances belonging to it.

This mill site claim consists of 5 acres, more or less and is more particularly described as follows: The mill site claim is 600 feet in length and 363 feet in width, and the general course of this claim is North to South. The general location of the claims southwest corner is located 409 feet East of and 5.85 feet North of the Southwest section corner of Section 29 Township 12 South, Range 5 West, G&SRM, Pima County, Arizona.

All corners and the location monument of the claim are constructed of 2"x2" wood post extending 4' above the ground. The location monument is set inside the Northwest corner of the claim approximately 4 feet South of the North line of the claim and 4 feet West of the East line of the claim. The location monument on which this notice is posted is situated within the SW 1/4, Section 20, Township 12 South, Range 5 West, G&SRM, Pima County, Arizona.

The undersigned claims the ground as described above and depicted on the map which is attached. A copy of this Notice of Location is filed in the office of the County Recorder, Pima County, Arizona. This claim is not intended to encroach on any private property or land that is not open for location.

Located, dated, and posted on the ground this 30 day of SEPT. 2013.

Freeport-McMoRan Corporation (Owner)

By J. Fluck (Agent)
J-Co Professional Services Corp.

RECEIVED
BIRMINGHAM STATE OFFICE
2013 DEC 17 A 10: 21
PHOENIX, ARIZONA

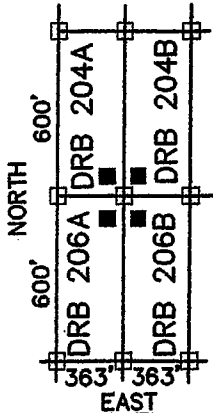
ARIZONA

425664

LOCATION OF DARBY 1100 THROUGH 1415 MILL SITES AJO MINE

LOCATED SEPT 3, 2013 THROUGH OCT 31, 2013
ALL CLAIMS ARE 363' X 600' UNLESS OTHERWISE DETAILED HEREON
TYPICAL CLAIM DETAIL

N.T.S.



□ INDICATES CORNER OF MILL CLAIM
SET 2"X2"X5' WOOD POST (TYPICAL)

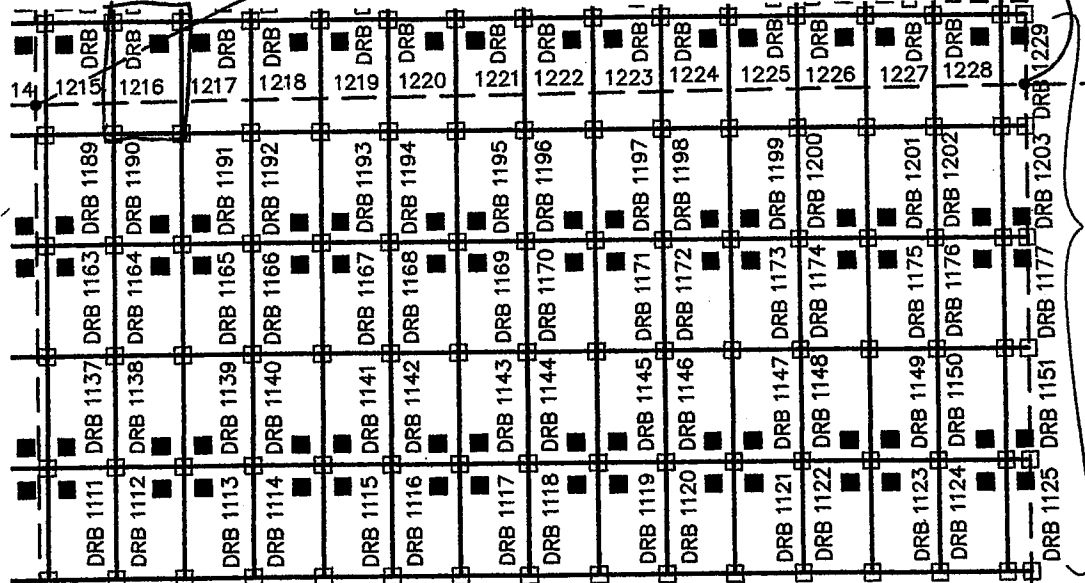
■ INDICATES LOCATION MONUMENT.
SET 2"X2"X5' WOOD POST WITH
PLASTIC CONTAINER WITH THE
THE NOTICE OF LOCATION,
SET 4'X4' FROM CORNER. (TYPICAL)

DRB = "DARBY"

NW COR,
SEC 29
T12S, R5W
5287'N, 0'E

SCALE 1"=1000'
PIMA COUNTY

NE COR,
SEC 30
T12S, R5W
5287'N, 5268'E



THESE CLAIMS,
ARE 140'X600'

29

28

SW COR,
SEC 29
T12S, R5W
0'N, 0'E

FREEMPORT MCMORAN CORPORATION
333 NORTH CENTRAL AVE
PHOENIX, ARIZONA 85004

SE COR, SEC 30
T12S, R5W
0'N, 5268'E

7/20/2011

ARIZONA NOTICE OF LOCATION
(Mill Site Claim)

NOTICE IS HEREBY GIVEN THAT FREEPORT-MCMORAN CORPORATION, whose mailing address is 333 North Central Avenue, Phoenix, Arizona, 85004, by its undersigned agent, makes this location of the Darby 1217 mill site mining claim, Ajo Mining District, Pima County, Arizona and has a valid right to the occupation, possession and use of said mill site claim, together with all hereditaments and appurtenances belonging to it.

This mill site claim consists of 5 acres, more or less and is more particularly described as follows: The mill site claim is 600 feet in length and 363 feet in width, and the general course of this claim is North to South. The general location of the claims southwest corner is located 772 feet East of and 5285 feet North of the Southwest section corner of Section 29 Township 12 South, Range 5 West, G&SRM, Pima County, Arizona.

All corners and the location monument of the claim are constructed of 2"x2" wood post extending 4' above the ground. The location monument is set inside the Northwest corner of the claim approximately 4 feet South of the North line of the claim and 4 feet East of the West line of the claim. The location monument on which this notice is posted is situated within the SW 1/4, Section 20, Township 12 South, Range 5 West, G&SRM, Pima County, Arizona.

The undersigned claims the ground as described above and depicted on the map which is attached. A copy of this Notice of Location is filed in the office of the County Recorder, Pima County, Arizona. This claim is not intended to encroach on any private property or land that is not open for location.

Located, dated, and posted on the ground this 30 day of SEPT 2013.

Freeport-McMoRan Corporation (Owner)

By J. Fleck (Agent)
J-Co Professional Services Corp.

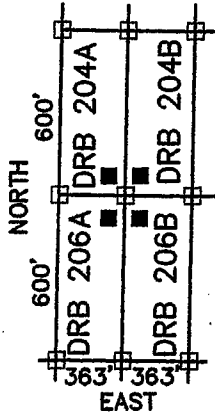
RECEIVED
BLIKAZ STATE OFFICE
2013 DEC 17 A 10:21
PHOENIX, ARIZONA

425665

LOCATION OF DARBY 1100 THROUGH 1415 MILL SITES AJO MINE

LOCATED SEPT 3, 2013 THROUGH OCT 31, 2013
ALL CLAIMS ARE 363' X 600' UNLESS OTHERWISE DETAILED HEREON
TYPICAL CLAIM DETAIL

N.T.S.



□ INDICATES CORNER OF MILL CLAIM
SET 2"X2"X5' WOOD POST (TYPICAL)

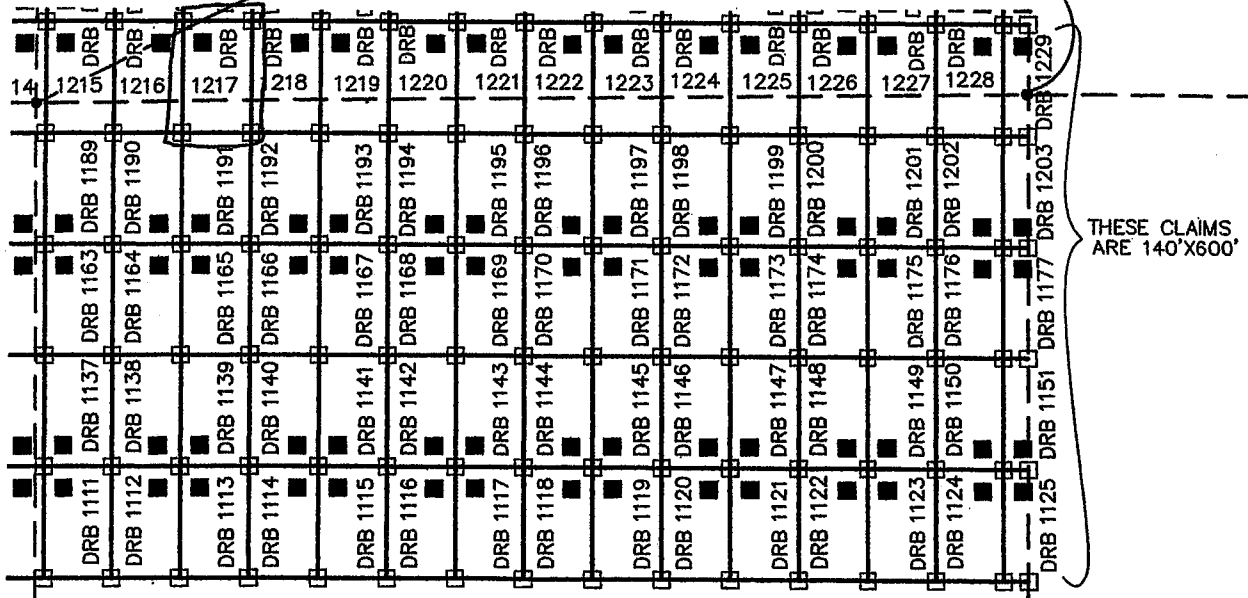
■ INDICATES LOCATION MONUMENT.
SET 2"X2"X5' WOOD POST WITH
PLASTIC CONTAINER WITH THE
THE NOTICE OF LOCATION.
SET 4'X4' FROM CORNER. (TYPICAL)

DRB = "DARBY"

NW COR,
SEC 29
T12S, R5W
5287'N, 0'E

SCALE 1"=1000'
PIMA COUNTY

NE COR,
SEC 30
T12S, R5W
5287'N, 5268'E



THESE CLAIMS
ARE 140'X600'

29

28

SW COR,
SEC 29
T12S, R5W
0'N, 0'E

FREEPORT MCMORAN CORPORATION
333 NORTH CENTRAL AVE
PHOENIX, ARIZONA 85004

SE COR, SEC 30
T12S, R5W
0'N, 5268'E

20130904

ARIZONA NOTICE OF LOCATION
(Mill Site Claim)

NOTICE IS HEREBY GIVEN THAT FREEPORT-MCMORAN CORPORATION, whose mailing address is 333 North Central Avenue, Phoenix, Arizona, 85004, by its undersigned agent, makes this location of the Darby 1218 mill site mining claim, Ajo Mining District, Pima County, Arizona and has a valid right to the occupation, possession and use of said mill site claim, together with all hereditaments and appurtenances belonging to it.

This mill site claim consists of 5 acres, more or less and is more particularly described as follows: The mill site claim is 600 feet in length and 363 feet in width, and the general course of this claim is North to South. The general location of the claims southwest corner is located 1135 feet East of and 5085 feet North of the Southwest section corner of Section 29 Township 12 South, Range 5 West, G&SRM, Pima County, Arizona.

All corners and the location monument of the claim are constructed of 2"x2" wood post extending 4' above the ground. The location monument is set inside the Northwest corner of the claim approximately 4 feet South of the North line of the claim and 4 feet West of the East line of the claim. The location monument on which this notice is posted is situated within the SW $\frac{1}{4}$, Section 26, Township 12 South, Range 5 West, G&SRM, Pima County, Arizona.

The undersigned claims the ground as described above and depicted on the map which is attached. A copy of this Notice of Location is filed in the office of the County Recorder, Pima County, Arizona. This claim is not intended to encroach on any private property or land that is not open for location.

Located, dated, and posted on the ground this 30 day of SEPT 2013.

Freeport-McMoRan Corporation (Owner)

By G. Flack (Agent)
J-Co Professional Services Corp.

RECEIVED
BLK AZ STATE OFFICE
2013 DEC 17 A 10: 21
PHOENIX, ARIZONA

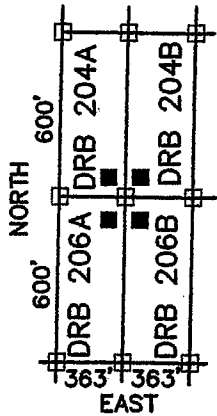
ARIZONA

425666

LOCATION OF DARBY 1100 THROUGH 1415 MILL SITES AJO MINE

LOCATED SEPT 3, 2013 THROUGH OCT 31, 2013
ALL CLAIMS ARE 363' X 600' UNLESS OTHERWISE DETAILED HEREON
TYPICAL CLAIM DETAIL

N.T.S.



□ INDICATES CORNER OF MILL CLAIM
SET 2"x2"x5' WOOD POST (TYPICAL)

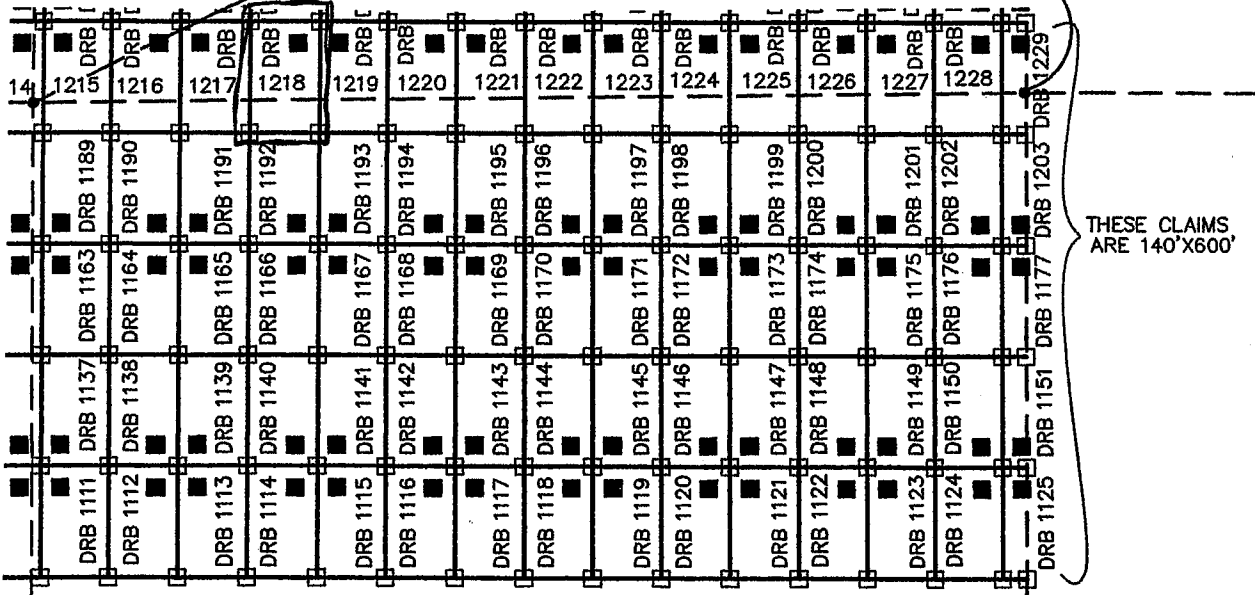
■ INDICATES LOCATION MONUMENT.
SET 2"x2"x5' WOOD POST WITH
PLASTIC CONTAINER WITH THE
THE NOTICE OF LOCATION.
SET 4'x4' FROM CORNER. (TYPICAL)

DRB = "DARBY"

NW COR,
SEC 29
T12S, R5W
5287'N, 0'E

SCALE 1"=1000'
PIMA COUNTY

NE COR,
SEC 30
T12S, R5W
5287'N, 5268'E



THESE CLAIMS
ARE 140'X600'

29

28

SW COR,
SEC 29
T12S, R5W
0'N, 0'E

FREEPORT MCMORAN CORPORATION
333 NORTH CENTRAL AVE
PHOENIX, ARIZONA 85004

SE COR, SEC 30
T12S, R5W
0'N, 5268'E

ARIZONA NOTICE OF LOCATION
(Mill Site Claim)

NOTICE IS HEREBY GIVEN THAT FREEPORT-MCMORAN CORPORATION, whose mailing address is 333 North Central Avenue, Phoenix, Arizona, 85004, by its undersigned agent, makes this location of the Darby 1219 mill site mining claim, Ajo Mining District, Pima County, Arizona and has a valid right to the occupation, possession and use of said mill site claim, together with all hereditaments and appurtenances belonging to it.

This mill site claim consists of 5 acres, more or less and is more particularly described as follows: The mill site claim is 600 feet in length and 363 feet in width, and the general course of this claim is North to South. The general location of the claims southwest corner is located 1478 feet East of and 5085 feet North of the Southwest section corner of Section 29 Township 12 South, Range 5 West, G&SRM, Pima County, Arizona.

All corners and the location monument of the claim are constructed of 2"x2" wood post extending 4' above the ground. The location monument is set inside the Northwest corner of the claim approximately 4 feet South of the North line of the claim and 4 feet East of the West line of the claim. The location monument on which this notice is posted is situated within the SW 1/4, Section 20, Township 12 South, Range 5 West, G&SRM, Pima County, Arizona.

The undersigned claims the ground as described above and depicted on the map which is attached. A copy of this Notice of Location is filed in the office of the County Recorder, Pima County, Arizona. This claim is not intended to encroach on any private property or land that is not open for location.

Located, dated, and posted on the ground this 30 day of Sept., 2013.

Freeport-McMoRan Corporation (Owner)

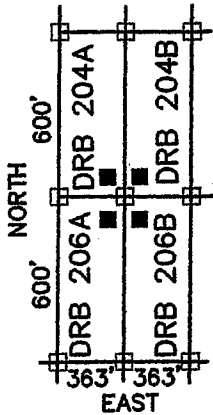
By J. J. Clark (Agent)
J-Co Professional Services Corp.

RECEIVED
BLM AZ STATE OFFICE
2013 DEC 17 A 10: 21
PHOENIX, ARIZONA

425667

LOCATION OF DARBY 1100 THROUGH 1415 MILL SITES AJO MINE

LOCATED SEPT 3, 2013 THROUGH OCT 31, 2013
ALL CLAIMS ARE 363' X 600' UNLESS OTHERWISE DETAILED HEREON
TYPICAL CLAIM DETAIL
N.T.S.



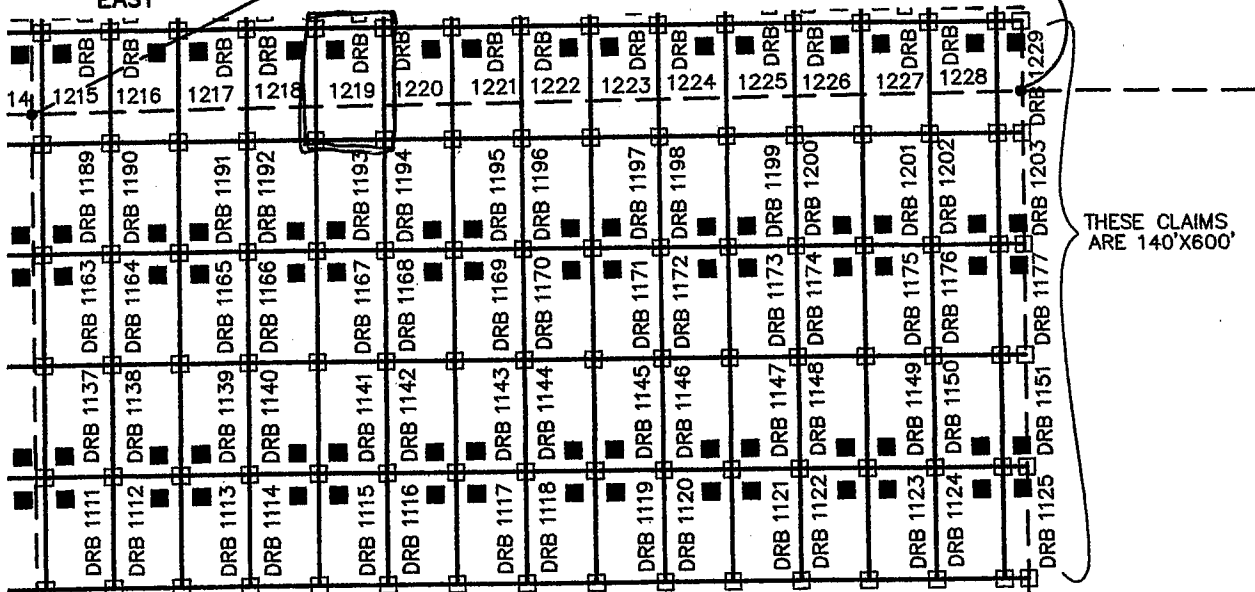
- INDICATES CORNER OF MILL CLAIM
SET 2"X2"X5' WOOD POST (TYPICAL)
- INDICATES LOCATION MONUMENT.
SET 2"X2"X5' WOOD POST WITH
PLASTIC CONTAINER WITH THE
THE NOTICE OF LOCATION.
SET 4'X4' FROM CORNER. (TYPICAL)

DRB = "DARBY"

NW COR,
SEC 29
T12S, R5W
5287'N, 0'E

SCALE 1"=1000'
PIMA COUNTY

NE COR,
SEC 30
T12S, R5W
5287'N, 5268'E



THESE CLAIMS
ARE 140'X600'

29

28

SW COR,
SEC 29
T12S, R5W
0'N, 0'E

FREEPORT MCMORAN CORPORATION
333 NORTH CENTRAL AVE
PHOENIX, ARIZONA 85004

SE COR, SEC 30
T12S, R5W
0'N, 5268'E

ARIZONA NOTICE OF LOCATION
(Mill Site Claim)

NOTICE IS HEREBY GIVEN THAT FREEPORT-MCMORAN CORPORATION, whose mailing address is 333 North Central Avenue, Phoenix, Arizona, 85004, by its undersigned agent, makes this location of the Darby 1220 mill site mining claim, Ajo Mining District, Pima County, Arizona and has a valid right to the occupation, possession and use of said mill site claim, together with all hereditaments and appurtenances belonging to it.

This mill site claim consists of 5 acres, more or less and is more particularly described as follows: The mill site claim is 600 feet in length and 363 feet in width, and the general course of this claim is North to South. The general location of the claims southwest corner is located 1861 feet East of and 5086 feet North of the Southwest section corner of Section 29 Township 12 South, Range 5 West, G&SRM, Pima County, Arizona.

All corners and the location monument of the claim are constructed of 2"x2" wood post extending 4' above the ground. The location monument is set inside the Northeast corner of the claim approximately 4 feet South of the North line of the claim and 4 feet West of the East line of the claim. The location monument on which this notice is posted is situated within the SW $\frac{1}{4}$, Section 20, Township 12 South, Range 5 West, G&SRM, Pima County, Arizona.

The undersigned claims the ground as described above and depicted on the map which is attached. A copy of this Notice of Location is filed in the office of the County Recorder, Pima County, Arizona. This claim is not intended to encroach on any private property or land that is not open for location.

Located, dated, and posted on the ground this 30 day of SEPT, 2013.

Freeport-McMoRan Corporation (Owner)

By J. J. Flack (Agent)
J-Co Professional Services Corp.

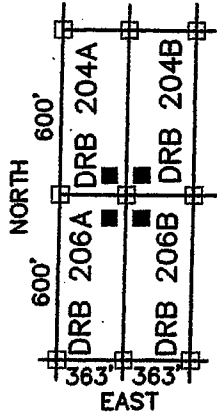
RECEIVED
PIMA COUNTY RECORDER
2013 DEC 17 A 10:21
PHOENIX, ARIZONA

425468

LOCATION OF DARBY 1100 THROUGH 1415 MILL SITES AJO MINE

LOCATED SEPT 3, 2013 THROUGH OCT 31, 2013
ALL CLAIMS ARE 363' X 600' UNLESS OTHERWISE DETAILED HEREON
TYPICAL CLAIM DETAIL

N.T.S.



□ INDICATES CORNER OF MILL CLAIM
SET 2"X2"X5' WOOD POST (TYPICAL)

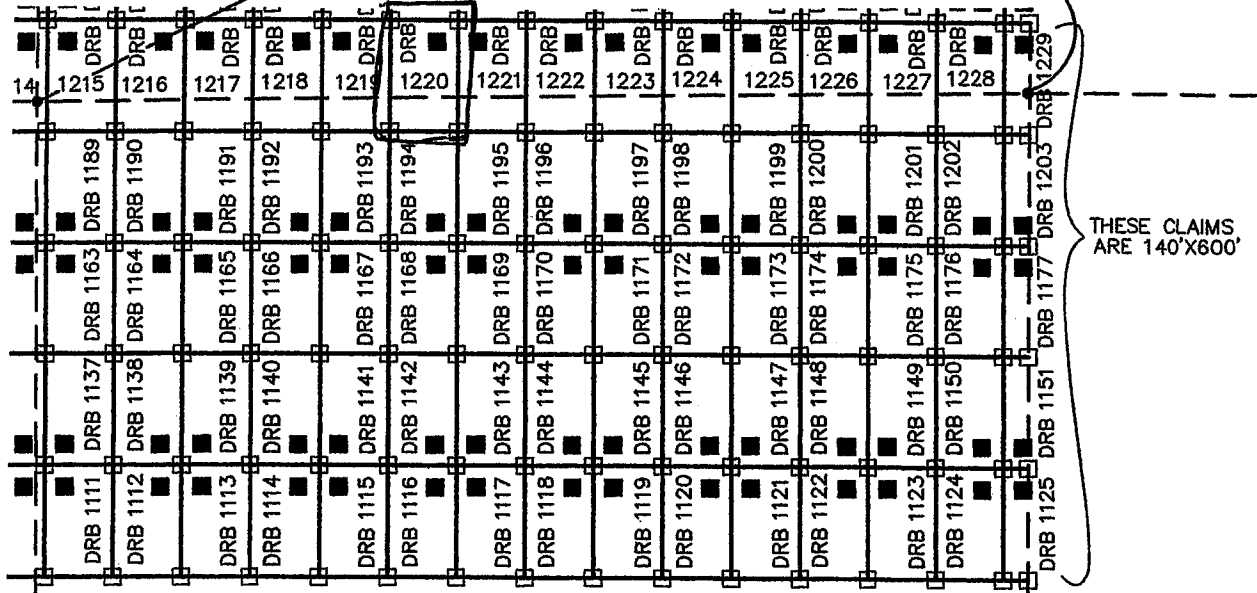
■ INDICATES LOCATION MONUMENT.
SET 2"X2"X5' WOOD POST WITH
PLASTIC CONTAINER WITH THE
THE NOTICE OF LOCATION.
SET 4'X4' FROM CORNER. (TYPICAL)

DRB = "DARBY"

NW COR,
SEC 29
T12S, R5W
5287'N, 0'E

SCALE 1"=1000'
PIMA COUNTY

NE COR,
SEC 30
T12S, R5W
5287'N, 5268'E



THESE CLAIMS
ARE 140'X600'

29

28

SW COR,
SEC 29
T12S, R5W
0'N, 0'E

FREEPORT MCMORAN CORPORATION
333 NORTH CENTRAL AVE
PHOENIX, ARIZONA 85004

SE COR, SEC 30
T12S, R5W
0'N, 5268'E

2013-09-23

ARIZONA NOTICE OF LOCATION
(Mill Site Claim)

NOTICE IS HEREBY GIVEN THAT FREEPORT-MCMORAN CORPORATION, whose mailing address is 333 North Central Avenue, Phoenix, Arizona, 85004, by its undersigned agent, makes this location of the Darby 1221 mill site mining claim, Ajo Mining District, Pima County, Arizona and has a valid right to the occupation, possession and use of said mill site claim, together with all hereditaments and appurtenances belonging to it.

This mill site claim consists of 5 acres, more or less and is more particularly described as follows: The mill site claim is 600 feet in length and 363 feet in width, and the general course of this claim is North to South. The general location of the claims southwest corner is located 2224 feet East of and 5085 feet North of the Southwest section corner of Section 29 Township 12 South, Range 5 West, G&SRM, Pima County, Arizona.

All corners and the location monument of the claim are constructed of 2"x2" wood post extending 4' above the ground. The location monument is set inside the Northwest corner of the claim approximately 4 feet South of the north line of the claim and 4 feet east of the west line of the claim. The location monument on which this notice is posted is situated within the SW 1/4, Section 20, Township 12 South, Range 5 West. G&SRM, Pima County, Arizona.

The undersigned claims the ground as described above and depicted on the map which is attached. A copy of this Notice of Location is filed in the office of the County Recorder, Pima County, Arizona. This claim is not intended to encroach on any private property or land that is not open for location.

Located, dated, and posted on the ground this 30 day of SEPT, 2013.

Freeport-McMoRan Corporation (Owner)

By J. Flack (Agent)
J-Co Professional Services Corp.

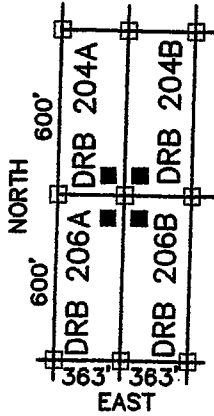
RECEIVED
BLM AZ STATE OFFICE
2013 DEC 17 A 10:21
PHOENIX, ARIZONA

425669 5

LOCATION OF DARBY 1100 THROUGH 1415 MILL SITES AJO MINE

LOCATED SEPT 3, 2013 THROUGH OCT 31, 2013
ALL CLAIMS ARE 363' X 600' UNLESS OTHERWISE DETAILED HEREON
TYPICAL CLAIM DETAIL

N.T.S.



□ INDICATES CORNER OF MILL CLAIM
SET 2"X2"X5' WOOD POST (TYPICAL)

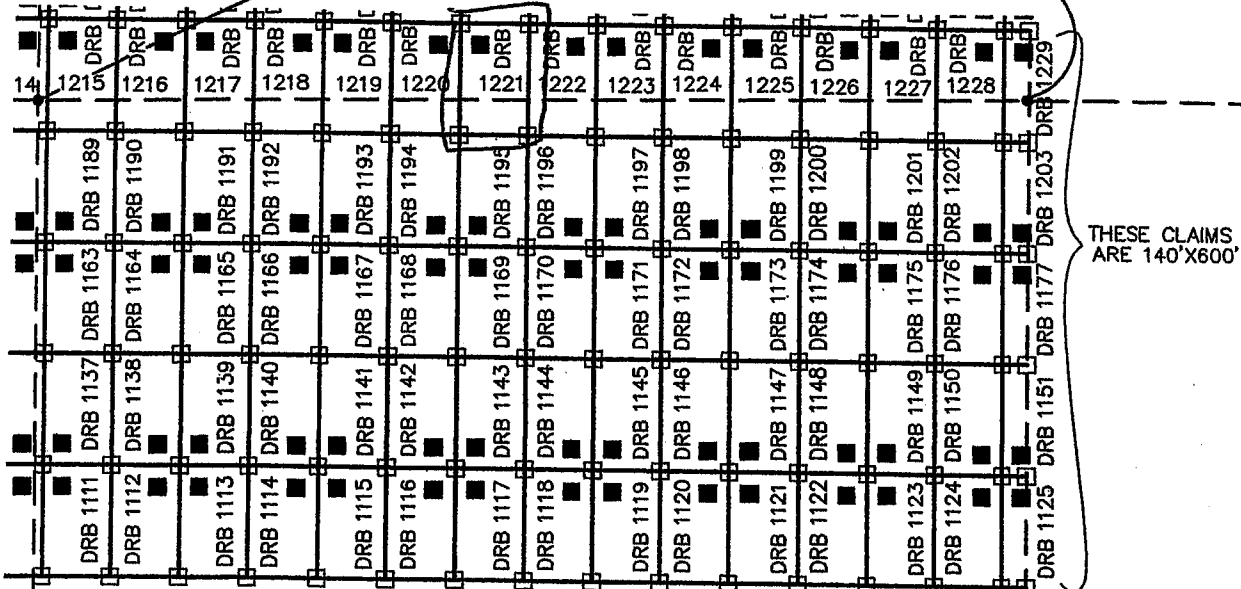
■ INDICATES LOCATION MONUMENT.
SET 2"X2"X5' WOOD POST WITH
PLASTIC CONTAINER WITH THE
THE NOTICE OF LOCATION.
SET 4'X4' FROM CORNER. (TYPICAL)

DRB = "DARBY"

NW COR,
SEC 29
T12S, R5W
5287'N, 0'E

SCALE 1"=1000'
PIMA COUNTY

NE COR,
SEC 30
T12S, R5W
5287'N, 5268'E



THESE CLAIMS
ARE 140'X600'

29

28

SW COR,
SEC 29
T12S, R5W
0'N, 0'E

FREEMORE CORPORATION
333 NORTH CENTRAL AVE
PHOENIX, ARIZONA 85004

SE COR, SEC 30
T12S, R5W
0'N, 5268'E

0.000000

ARIZONA NOTICE OF LOCATION
(Mill Site Claim)

NOTICE IS HEREBY GIVEN THAT FREEPORT-MCMORAN CORPORATION, whose mailing address is 333 North Central Avenue, Phoenix, Arizona, 85004, by its undersigned agent, makes this location of the Darby 1222 mill site mining claim, Ajo Mining District, Pima County, Arizona and has a valid right to the occupation, possession and use of said mill site claim, together with all hereditaments and appurtenances belonging to it.

This mill site claim consists of 5 acres, more or less and is more particularly described as follows: The mill site claim is 600 feet in length and 363 feet in width, and the general course of this claim is North to South. The general location of the claims southwest corner is located 2587 feet East of and 5085 feet North of the Southwest section corner of Section 20 Township 12 South, Range 5 West, G&SRM, Pima County, Arizona.

All corners and the location monument of the claim are constructed of 2"x2" wood post extending 4' above the ground. The location monument is set inside the Northeast corner of the claim approximately 4 feet south of the North line of the claim and 4 feet west of the East line of the claim. The location monument on which this notice is posted is situated within the SE $\frac{1}{4}$, Section 20, Township 12 South, Range 5 West, G&SRM, Pima County, Arizona.

The undersigned claims the ground as described above and depicted on the map which is attached. A copy of this Notice of Location is filed in the office of the County Recorder, Pima County, Arizona. This claim is not intended to encroach on any private property or land that is not open for location.

Located, dated, and posted on the ground this 30 day of SEPT, 2013.

Freeport-McMoRan Corporation (Owner)

By J. Fluck (Agent)
J-Co Professional Services Corp.

PHOENIX, ARIZONA

2013 DEC 17 A 10:21

RECEIVED
BLM/AZ STATE OFFICE

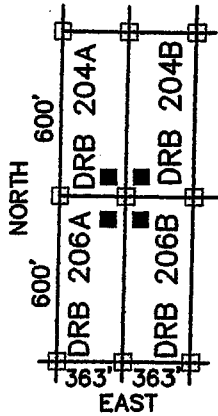
11/20/13 10:10

425670

LOCATION OF DARBY 1100 THROUGH 1415 MILL SITES AJO MINE

LOCATED SEPT 3, 2013 THROUGH OCT 31, 2013
ALL CLAIMS ARE 363' X 600' UNLESS OTHERWISE DETAILED HEREON
TYPICAL CLAIM DETAIL

N.T.S.



□ INDICATES CORNER OF MILL CLAIM
SET 2"x2"x5' WOOD POST (TYPICAL)

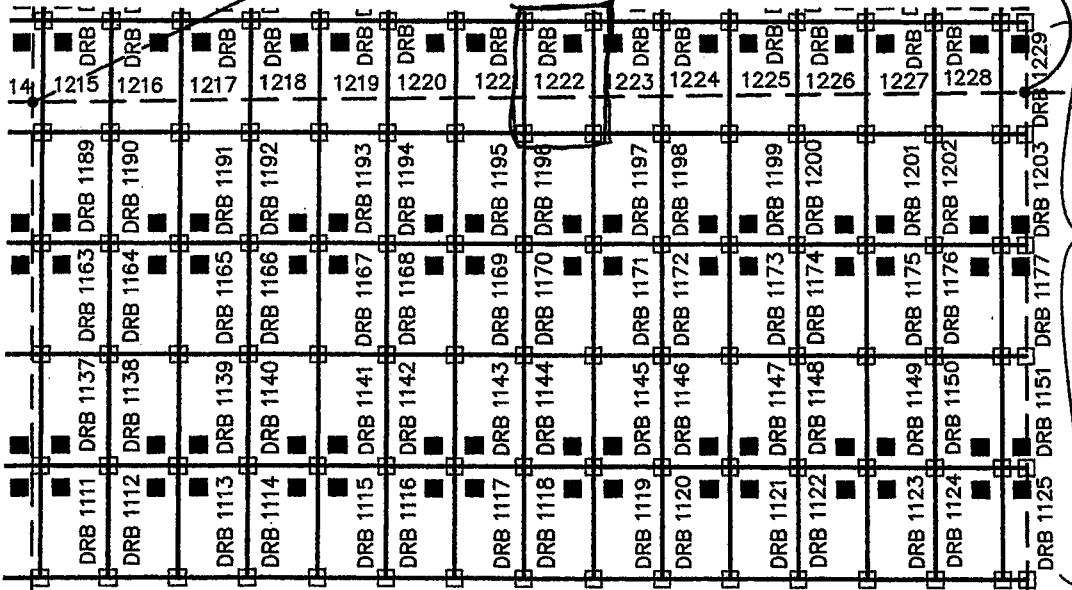
■ INDICATES LOCATION MONUMENT.
SET 2"x2"x5' WOOD POST WITH
PLASTIC CONTAINER WITH THE
THE NOTICE OF LOCATION.
SET 4'x4' FROM CORNER. (TYPICAL)

DRB = "DARBY"

NW COR,
SEC 29
T12S, R5W
5287'N, 0'E

SCALE 1"=1000'
PIMA COUNTY

NE COR,
SEC 30
T12S, R5W
5287'N, 5268'E



THESE CLAIMS
ARE 140'X600'

29

28

SW COR,
SEC 29
T12S, R5W
0'N, 0'E

FREEMORE CORPORATION
333 NORTH CENTRAL AVE
PHOENIX, ARIZONA 85004

SE COR, SEC 30
T12S, R5W
0'N, 5268'E

11/2/13

ARIZONA NOTICE OF LOCATION
(Mill Site Claim)

NOTICE IS HEREBY GIVEN THAT FREEPORT-MCMORAN CORPORATION, whose mailing address is 333 North Central Avenue, Phoenix, Arizona, 85004, by its undersigned agent, makes this location of the Darby 1223 mill site mining claim, Ajo Mining District, Pima County, Arizona and has a valid right to the occupation, possession and use of said mill site claim, together with all hereditaments and appurtenances belonging to it.

This mill site claim consists of 5 acres, more or less and is more particularly described as follows: The mill site claim is 600 feet in length and 363 feet in width, and the general course of this claim is North to South. The general location of the claims southwest corner is located 2250 feet East of and 5085 feet North of the Southwest section corner of Section 29 Township 12 South, Range 5 West, G&SRM, Pima County, Arizona.

All corners and the location monument of the claim are constructed of 2"x2" wood post extending 4' above the ground. The location monument is set inside the Northwest corner of the claim approximately 4 feet South of the North line of the claim and 4 feet East of the West line of the claim. The location monument on which this notice is posted is situated within the SE $\frac{1}{4}$, Section 20, Township 12 South, Range 5 West, G&SRM, Pima County, Arizona.

The undersigned claims the ground as described above and depicted on the map which is attached. A copy of this Notice of Location is filed in the office of the County Recorder, Pima County, Arizona. This claim is not intended to encroach on any private property or land that is not open for location.

Located, dated, and posted on the ground this 30 day of SEPT. 2013.

Freeport-McMoRan Corporation (Owner)

By J. Fluck (Agent)
J-Co Professional Services Corp.

RECEIVED
BLM AZ STATE
2013 DEC 17 A
PHOENIX, ARIZ

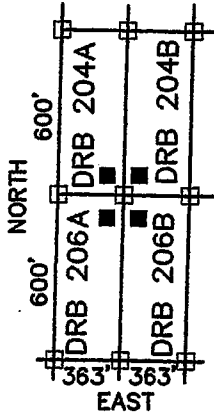
11/10/13 11:11

425671

LOCATION OF DARBY 1100 THROUGH 1415 MILL SITES AJO MINE

LOCATED SEPT 3, 2013 THROUGH OCT 31, 2013
ALL CLAIMS ARE 363' X 600' UNLESS OTHERWISE DETAILED HEREON
TYPICAL CLAIM DETAIL

N.T.S.



□ INDICATES CORNER OF MILL CLAIM
SET 2"X2"X5' WOOD POST (TYPICAL)

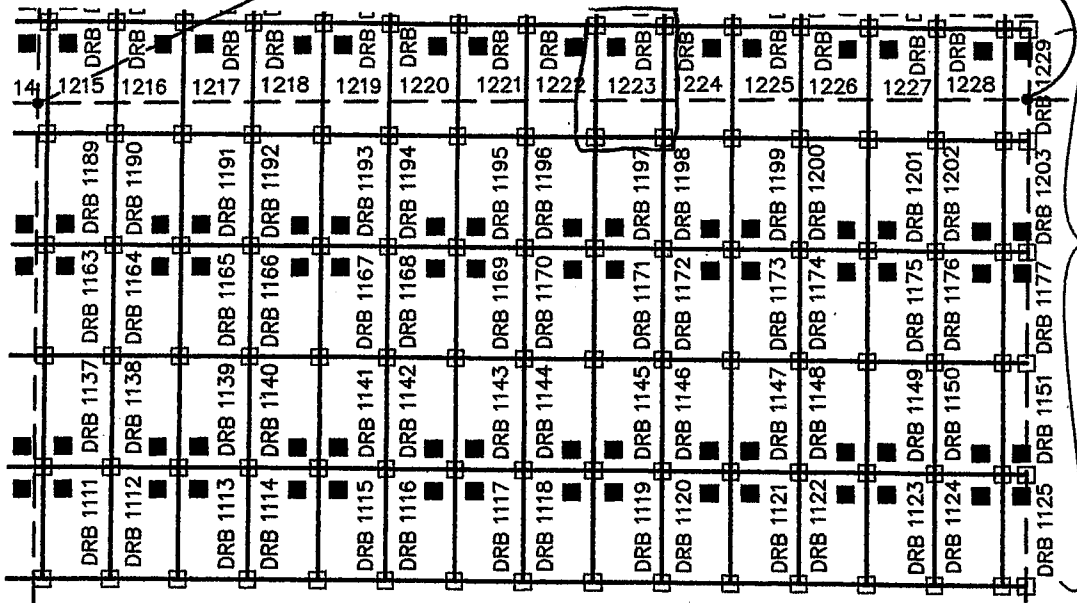
■ INDICATES LOCATION MONUMENT.
SET 2"X2"X5' WOOD POST WITH
PLASTIC CONTAINER WITH THE
THE NOTICE OF LOCATION.
SET 4'X4' FROM CORNER. (TYPICAL)

DRB = "DARBY"

NW COR,
SEC 29
T12S, R5W
5287'N, 0'E

SCALE 1"=1000'
PIMA COUNTY

NE COR,
SEC 30
T12S, R5W
5287'N, 5268'E



29

28

SW COR,
SEC 29
T12S, R5W
0'N, 0'E

FREEPORT MCMORAN CORPORATION
333 NORTH CENTRAL AVE
PHOENIX, ARIZONA 85004

SE COR, SEC 30
T12S, R5W
0'N, 5268'E

ARIZONA NOTICE OF LOCATION
(Mill Site Claim)

NOTICE IS HEREBY GIVEN THAT FREEPORT-MCMORAN CORPORATION, whose mailing address is 333 North Central Avenue, Phoenix, Arizona, 85004, by its undersigned agent, makes this location of the Darby 1224 mill site mining claim, Ajo Mining District, Pima County, Arizona and has a valid right to the occupation, possession and use of said mill site claim, together with all hereditaments and appurtenances belonging to it.

This mill site claim consists of 5 acres, more or less and is more particularly described as follows: The mill site claim is 600 feet in length and 363 feet in width, and the general course of this claim is North to South. The general location of the claims southwest corner is located 3313 feet East of and 5085 feet North of the Southwest section corner of Section 29 Township 12 South, Range 5 West, G&SRM, Pima County, Arizona.

All corners and the location monument of the claim are constructed of 2"x2" wood post extending 4' above the ground. The location monument is set inside the Northeast corner of the claim approximately 4 feet south of the north line of the claim and 4 feet west of the east line of the claim. The location monument on which this notice is posted is situated within the SE 1/4, Section 26, Township 12 South, Range 5 West, G&SRM, Pima County, Arizona.

The undersigned claims the ground as described above and depicted on the map which is attached. A copy of this Notice of Location is filed in the office of the County Recorder, Pima County, Arizona. This claim is not intended to encroach on any private property or land that is not open for location.

Located, dated, and posted on the ground this 30 day of SEPT., 2013.

Freeport-McMoRan Corporation (Owner)

By J. Fluck (Agent)
J-Co Professional Services Corp.

RECEIVED
BLM AZ STATE OFFICE
TUCSON, ARIZONA

2013 DEC 17 A 10: 22

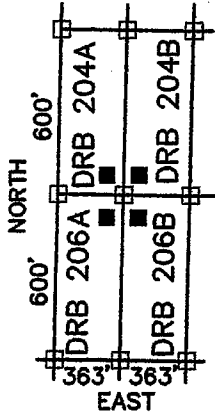
ARIZONA STATE OFFICE

425672

LOCATION OF DARBY 1100 THROUGH 1415 MILL SITES AJO MINE

LOCATED SEPT 3, 2013 THROUGH OCT 31, 2013
ALL CLAIMS ARE 363' X 600' UNLESS OTHERWISE DETAILED HEREON
TYPICAL CLAIM DETAIL

N.T.S.



□ INDICATES CORNER OF MILL CLAIM
SET 2"X2"X5' WOOD POST (TYPICAL)

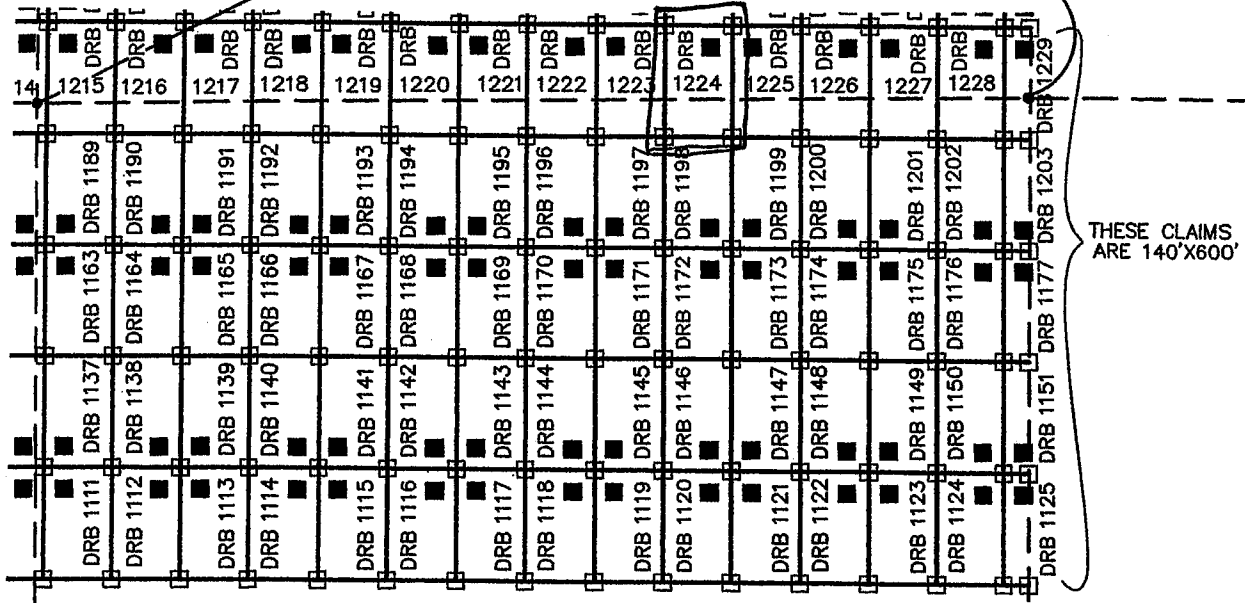
■ INDICATES LOCATION MONUMENT.
SET 2"X2"X5' WOOD POST WITH
PLASTIC CONTAINER WITH THE
THE NOTICE OF LOCATION.
SET 4'X4' FROM CORNER. (TYPICAL)

DRB = "DARBY"

NW COR,
SEC 29,
T12S, R5W
5287'N, 0'E

SCALE 1"=1000'
PIMA COUNTY

NE COR,
SEC 30,
T12S, R5W
5287'N, 5268'E



THESE CLAIMS
ARE 140'X600'

29

28

SW COR,
SEC 29
T12S, R5W
0'N, 0'E

FREEPORT MCMORAN CORPORATION
333 NORTH CENTRAL AVE
PHOENIX, ARIZONA 85004

SE COR, SEC 30
T12S, R5W
0'N, 5268'E

970304

ARIZONA NOTICE OF LOCATION
(Mill Site Claim)

NOTICE IS HEREBY GIVEN THAT FREEPORT-MCMORAN CORPORATION, whose mailing address is 333 North Central Avenue, Phoenix, Arizona, 85004, by its undersigned agent, makes this location of the Darby 1225 mill site mining claim, Ajo Mining District, Pima County, Arizona and has a valid right to the occupation, possession and use of said mill site claim, together with all hereditaments and appurtenances belonging to it.

This mill site claim consists of 5 acres, more or less and is more particularly described as follows: The mill site claim is 600 feet in length and 363 feet in width, and the general course of this claim is North to South. The general location of the claims southwest corner is located 3676 feet East of and 5085 feet North of the Southwest section corner of Section 29 Township 12 South, Range 5 West, G&SRM, Pima County, Arizona.

All corners and the location monument of the claim are constructed of 2"x2" wood post extending 4' above the ground. The location monument is set inside the Northwest corner of the claim approximately 4 feet south of the north line of the claim and 4 feet east of the west line of the claim. The location monument on which this notice is posted is situated within the SE 1/4, Section 20, Township 12 South, Range 5 West, G&SRM, Pima County, Arizona.

The undersigned claims the ground as described above and depicted on the map which is attached. A copy of this Notice of Location is filed in the office of the County Recorder, Pima County, Arizona. This claim is not intended to encroach on any private property or land that is not open for location.

Located, dated, and posted on the ground this 30 day of SEPT 2013.

Freeport-McMoRan Corporation (Owner)

By J. Harp (Agent)
J-Co Professional Services Corp.

RECEIVED
BLM AZ STATE OFFICE
2013 DEC 17 A 10: 22
TUCSON, ARIZONA

AMC 425673

ARIZONA NOTICE OF LOCATION
(Mill Site Claim)

NOTICE IS HEREBY GIVEN THAT FREEPORT-MCMORAN CORPORATION, whose mailing address is 333 North Central Avenue, Phoenix, Arizona, 85004, by its undersigned agent, makes this location of the Darby 1226 mill site mining claim, Ajo Mining District, Pima County, Arizona and has a valid right to the occupation, possession and use of said mill site claim, together with all hereditaments and appurtenances belonging to it.

This mill site claim consists of 5 acres, more or less and is more particularly described as follows: The mill site claim is 600 feet in length and 363 feet in width, and the general course of this claim is North to South. The general location of the claims southwest corner is located 4039 feet East of and 5085 feet North of the Southwest section corner of Section 29 Township 12 South, Range 5 West, G&SRM, Pima County, Arizona.

All corners and the location monument of the claim are constructed of 2"x2" wood post extending 4' above the ground. The location monument is set inside the Northeast corner of the claim approximately 4 feet South of the North line of the claim and 4 feet West of the East line of the claim. The location monument on which this notice is posted is situated within the SE 1/4, Section 20, Township 12 South, Range 5 West, G&SRM, Pima County, Arizona.

The undersigned claims the ground as described above and depicted on the map which is attached. A copy of this Notice of Location is filed in the office of the County Recorder, Pima County, Arizona. This claim is not intended to encroach on any private property or land that is not open for location.

Located, dated, and posted on the ground this 30 day of SEPT 2013.

Freeport-McMoRan Corporation (Owner)

By J. Fluck (Agent)
J-Co Professional Services Corp.

PHOENIX, ARIZONA

2013 DEC 17 A 10: 22

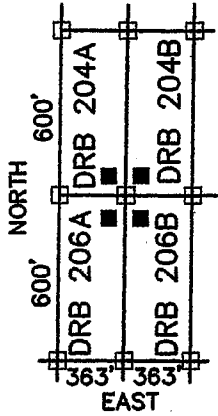
RECEIVED
BLM/AZ STATE OFFICE

AME 425674

LOCATION OF DARBY 1100 THROUGH 1415 MILL SITES AJO MINE

LOCATED SEPT 3, 2013 THROUGH OCT 31, 2013
ALL CLAIMS ARE 363' X 600' UNLESS OTHERWISE DETAILED HEREON
TYPICAL CLAIM DETAIL

N.T.S.



□ INDICATES CORNER OF MILL CLAIM
SET 2"X2"X5' WOOD POST (TYPICAL)

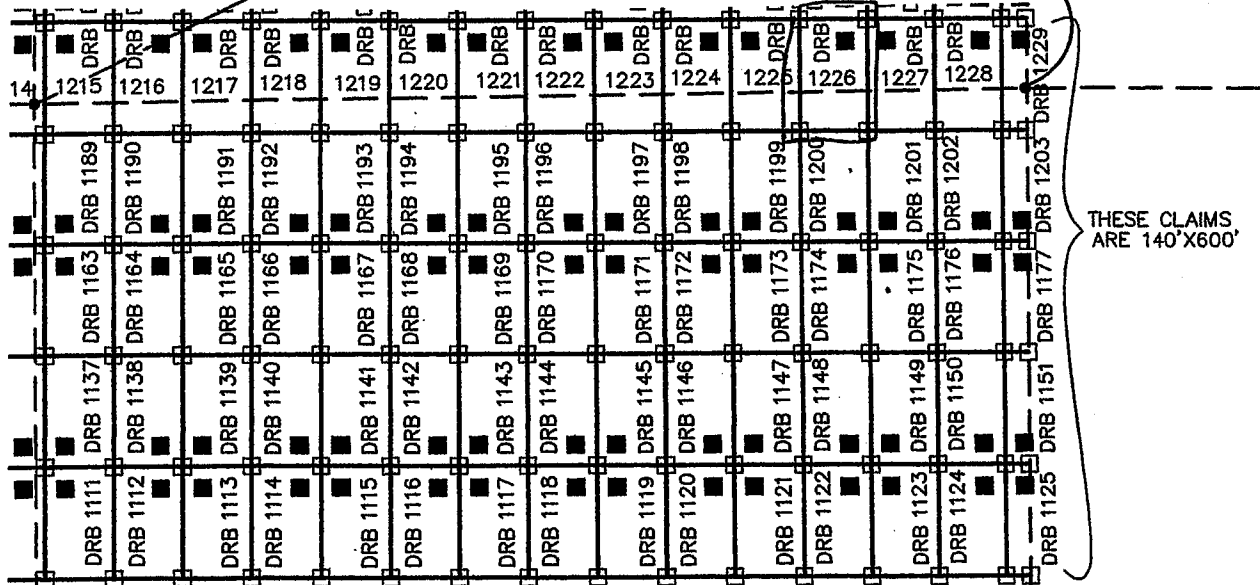
■ INDICATES LOCATION MONUMENT.
SET 2"X2"X5' WOOD POST WITH
PLASTIC CONTAINER WITH THE
THE NOTICE OF LOCATION.
SET 4'X4' FROM CORNER. (TYPICAL)

DRB = "DARBY"

NW COR,
SEC 29
T12S, R5W
5287'N, 0'E

SCALE 1"=1000'
PIMA COUNTY

NE COR,
SEC 30
T12S, R5W
5287'N, 5268'E



THESE CLAIMS
ARE 140'X600'

29

28

SW COR,
SEC 29
T12S, R5W
0'N, 0'E

FREEMPORT MCMORAN CORPORATION
333 NORTH CENTRAL AVE
PHOENIX, ARIZONA 85004

SE COR, SEC 30
T12S, R5W
0'N, 5268'E

ARIZONA NOTICE OF LOCATION
(Mill Site Claim)

NOTICE IS HEREBY GIVEN THAT FREEPORT-MCMORAN CORPORATION, whose mailing address is 333 North Central Avenue, Phoenix, Arizona, 85004, by its undersigned agent, makes this location of the Darby 1227 mill site mining claim, Ajo Mining District, Pima County, Arizona and has a valid right to the occupation, possession and use of said mill site claim, together with all hereditaments and appurtenances belonging to it.

This mill site claim consists of 5 acres, more or less and is more particularly described as follows: The mill site claim is 600 feet in length and 363 feet in width, and the general course of this claim is North to South. The general location of the claims southwest corner is located 4402 feet East of and 5085 feet North of the Southwest section corner of Section 19 Township 12 South, Range 15 West, G&SRM, Pima County, Arizona.

All corners and the location monument of the claim are constructed of 2"x2" wood post extending 4' above the ground. The location monument is set inside the Northwest corner of the claim approximately 4 feet south of the north line of the claim and 4 feet east of the west line of the claim. The location monument on which this notice is posted is situated within the SE 1/4, Section 20, Township 12 South, Range 5 West, G&SRM, Pima County, Arizona.

The undersigned claims the ground as described above and depicted on the map which is attached. A copy of this Notice of Location is filed in the office of the County Recorder, Pima County, Arizona. This claim is not intended to encroach on any private property or land that is not open for location.

Located, dated, and posted on the ground this 30 day of SEPT, 2013.

Freeport-McMoRan Corporation (Owner)

By J. Flach (Agent)
J-Co Professional Services Corp.

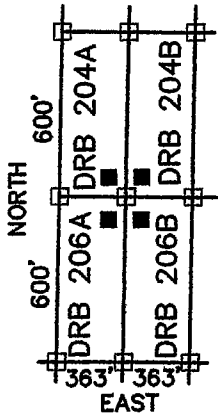
RECEIVED
BLM AZ STATE OFFICE
2013 DEC 17 A 10: 22
PHOENIX, ARIZONA

ARIZONA
Amc 425675

LOCATION OF DARBY 1100 THROUGH 1415 MILL SITES AJO MINE

LOCATED SEPT 3, 2013 THROUGH OCT 31, 2013
ALL CLAIMS ARE 363' X 600' UNLESS OTHERWISE DETAILED HEREON
TYPICAL CLAIM DETAIL

N.T.S.



□ INDICATES CORNER OF MILL CLAIM
SET 2"x2"x5' WOOD POST (TYPICAL)

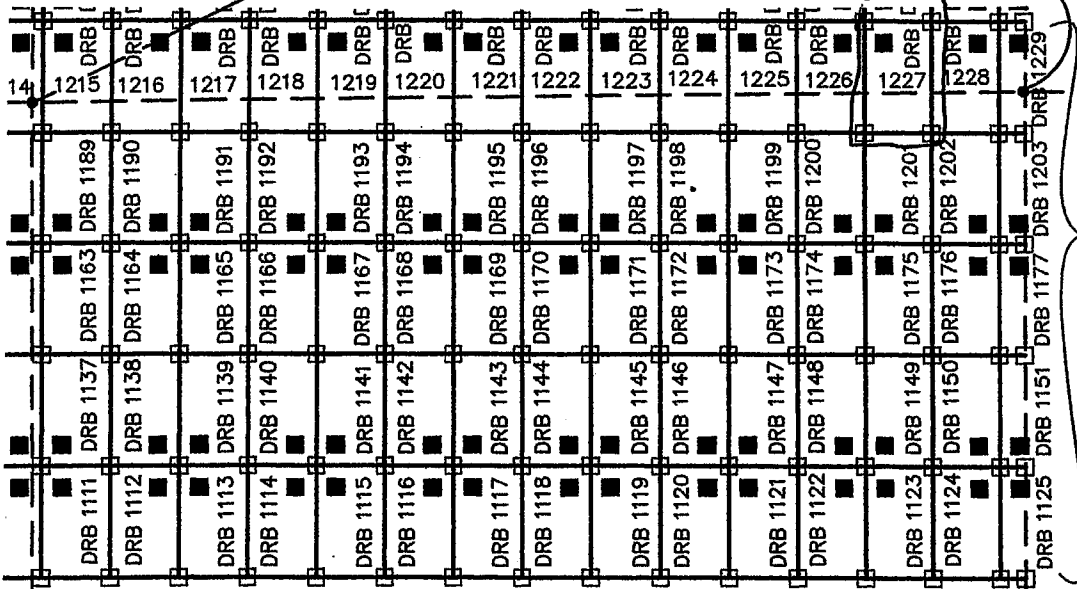
■ INDICATES LOCATION MONUMENT.
SET 2"x2"x5' WOOD POST WITH
PLASTIC CONTAINER WITH THE
THE NOTICE OF LOCATION.
SET 4'x4' FROM CORNER. (TYPICAL)

DRB = "DARBY"

NW COR,
SEC 29
T12S, R5W
5287'N, 0'E

SCALE 1"=1000'
PIMA COUNTY

NE COR,
SEC 30
T12S, R5W
5287'N, 5268'E



THESE CLAIMS
ARE 140'X600'

29

28

SW COR,
SEC 29
T12S, R5W
0'N, 0'E

FREEMORE MCMORAN CORPORATION
333 NORTH CENTRAL AVE
PHOENIX, ARIZONA 85004

SE COR, SEC 30
T12S, R5W
0'N, 5268'E

ARIZONA NOTICE OF LOCATION
(Mill Site Claim)

NOTICE IS HEREBY GIVEN THAT FREEPORT-MCMORAN CORPORATION, whose mailing address is 333 North Central Avenue, Phoenix, Arizona, 85004, by its undersigned agent, makes this location of the Darby 1228 mill site mining claim, Ajo Mining District, Pima County, Arizona and has a valid right to the occupation, possession and use of said mill site claim, together with all hereditaments and appurtenances belonging to it.

This mill site claim consists of 5 acres, more or less and is more particularly described as follows: The mill site claim is 600 feet in length and 363 feet in width, and the general course of this claim is North to South. The general location of the claims southwest corner is located 4765 feet East of and 5085 feet North of the Southwest section corner of Section 29 Township 12 South, Range 5 West, G&SRM, Pima County, Arizona.

All corners and the location monument of the claim are constructed of 2"x2" wood post extending 4' above the ground. The location monument is set inside the North east corner of the claim approximately 4 feet South of the North line of the claim and 4 feet West of the East line of the claim. The location monument on which this notice is posted is situated within the SE ¼, Section 20, Township 12 South, Range 5 West, G&SRM, Pima County, Arizona.

The undersigned claims the ground as described above and depicted on the map which is attached. A copy of this Notice of Location is filed in the office of the County Recorder, Pima County, Arizona. This claim is not intended to encroach on any private property or land that is not open for location.

Located, dated, and posted on the ground this 30 day of SEP 2013.

Freeport-McMoRan Corporation (Owner)

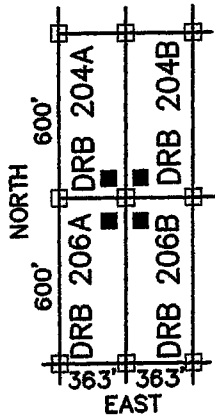
By J. Fleck (Agent)
J-Co Professional Services Corp.

AMC 425676
RECEIVED
BLM AZ STATE OFFICE
2013 DEC 17 A 10:22
PHOENIX, ARIZONA

LOCATION OF DARBY 1100 THROUGH 1415 MILL SITES AJO MINE

LOCATED SEPT 3, 2013 THROUGH OCT 31, 2013
ALL CLAIMS ARE 363' X 600' UNLESS OTHERWISE DETAILED HEREON
TYPICAL CLAIM DETAIL

N.T.S.



□ INDICATES CORNER OF MILL CLAIM
SET 2"X2"X5' WOOD POST (TYPICAL)

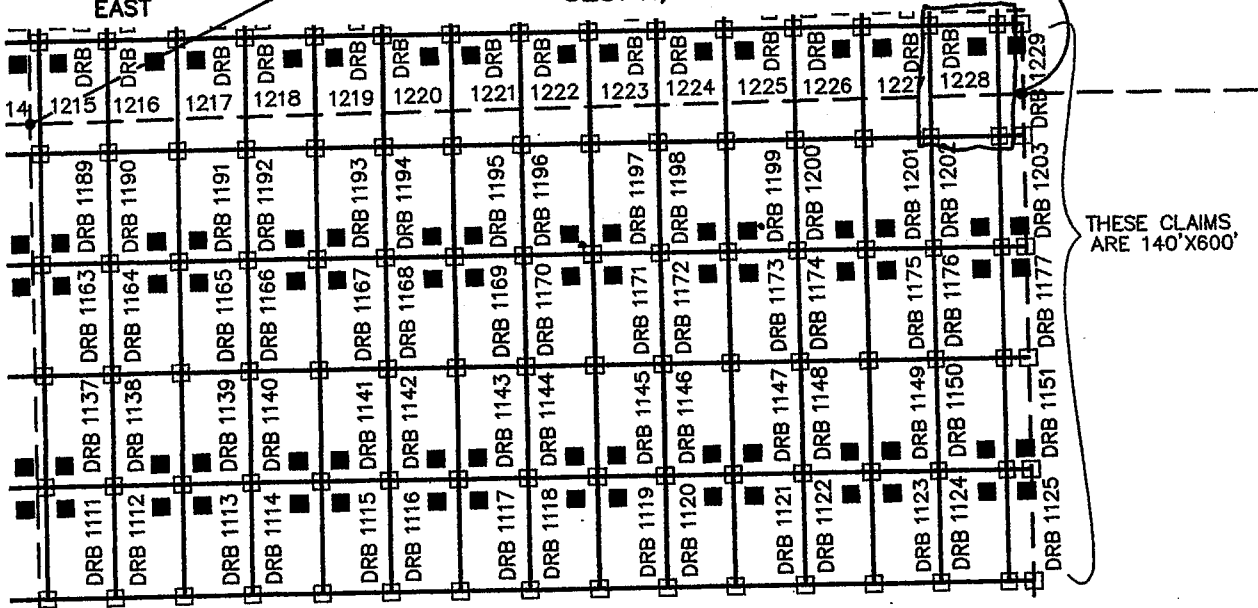
■ INDICATES LOCATION MONUMENT.
SET 2"X2"X5' WOOD POST WITH
PLASTIC CONTAINER WITH THE
THE NOTICE OF LOCATION.
SET 4'X4' FROM CORNER. (TYPICAL)

DRB = "DARBY"

NW COR,
SEC 29
T12S, R5W
5287'N, 0'E

SCALE 1"=1000'
PIMA COUNTY

NE COR,
SEC 30
T12S, R5W
5287'N, 5268'E



THESE CLAIMS
ARE 140'X600'

29

28

SW COR,
SEC 29
T12S, R5W
0'N, 0'E

SE COR, SEC 30
T12S, R5W
0'N, 5268'E

FREEPORT MCMORAN CORPORATION
333 NORTH CENTRAL AVE
PHOENIX, ARIZONA 85004

ARIZONA NOTICE OF LOCATION
(Mill Site Claim)

NOTICE IS HEREBY GIVEN THAT FREEPORT-MCMORAN CORPORATION, whose mailing address is 333 North Central Avenue, Phoenix, Arizona, 85004, by its undersigned agent, makes this location of the Darby 1229 mill site mining claim, Ajo Mining District, Pima County, Arizona and has a valid right to the occupation, possession and use of said mill site claim, together with all hereditaments and appurtenances belonging to it.

This mill site claim consists of 1.928 acres, more or less and is more particularly described as follows: The mill site claim is 600 feet in length and 140 feet in width, and the general course of this claim is North to South. The general location of the claims southwest corner is located 5128 feet East of and 5085 feet North of the Southwest section corner of Section 29 Township 12 South, Range 5 West, G&SRM, Pima County, Arizona.

All corners and the location monument of the claim are constructed of 2"x2" wood post extending 4' above the ground. The location monument is set inside the Northeast corner of the claim approximately 4 feet South of the North line of the claim and 4 feet West of the East line of the claim. The location monument on which this notice is posted is situated within the SE 1/4, Section 20, Township 12 South, Range 5 West, G&SRM, Pima County, Arizona.

The undersigned claims the ground as described above and depicted on the map which is attached. A copy of this Notice of Location is filed in the office of the County Recorder, Pima County, Arizona. This claim is not intended to encroach on any private property or land that is not open for location.

Located, dated, and posted on the ground this 30 day of SEPT, 2013.

Freeport-McMoRan Corporation (Owner)

By Jane B. Fleck (Agent)
J-Co Professional Services Corp.

PHOENIX, ARIZONA

2013 DEC 17 A 10:22

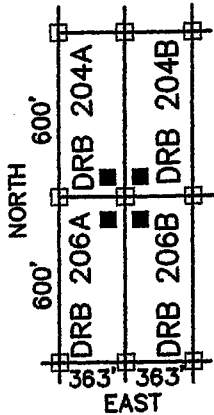
RECEIVED
BLM AJO DISTRICT OFFICE

AME. 4856777

LOCATION OF DARBY 1100 THROUGH 1415 MILL SITES AJO MINE

LOCATED SEPT 3, 2013 THROUGH OCT 31, 2013
ALL CLAIMS ARE 363' X 600' UNLESS OTHERWISE DETAILED HEREON
TYPICAL CLAIM DETAIL

N.T.S.



□ INDICATES CORNER OF MILL CLAIM
SET 2"X2"X5' WOOD POST (TYPICAL)

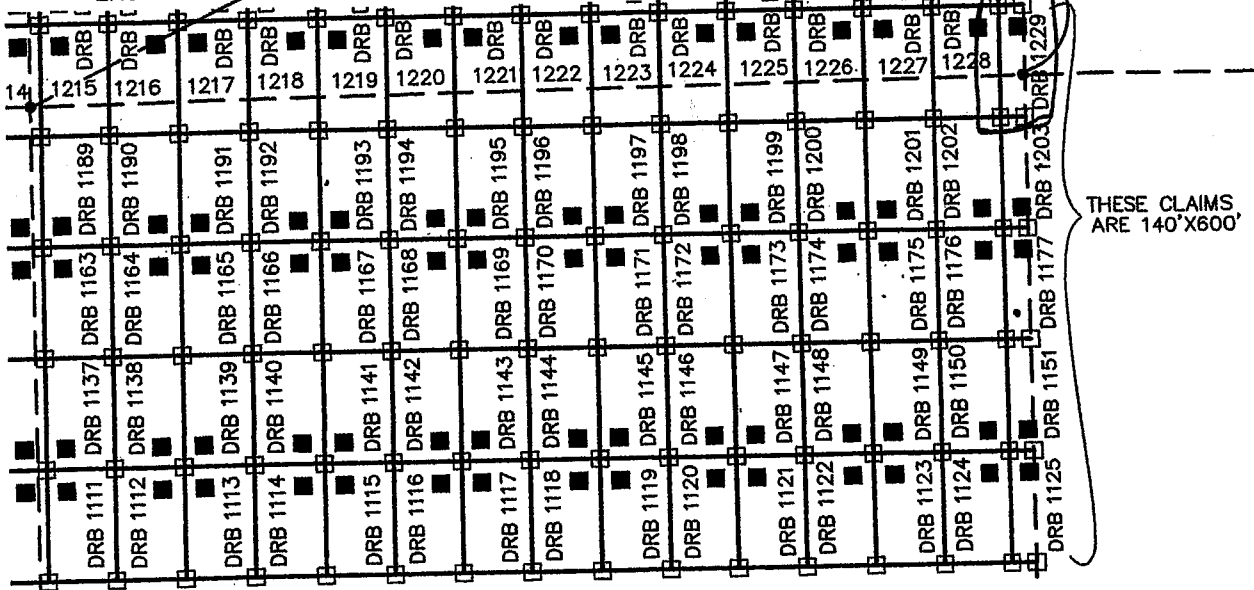
■ INDICATES LOCATION MONUMENT.
SET 2"X2"X5' WOOD POST WITH
PLASTIC CONTAINER WITH THE
NOTICE OF LOCATION.
SET 4'X4' FROM CORNER. (TYPICAL)

DRB = "DARBY"

NW COR,
SEC 29
T12S, R5W
5287'N, 0'E

NE COR,
SEC 30
T12S, R5W
5287'N, 5268'E

SCALE 1"=1000'
PIMA COUNTY



THESE CLAIMS,
ARE 140'X600'

29

28

SW COR,
SEC 29
T12S, R5W
0'N, 0'E

SE COR, SEC 30
T12S, R5W
0'N, 5268'E

7-28-13
 JMA

FREEPORT MCMORAN CORPORATION
 333 NORTH CENTRAL AVE
 PHOENIX, ARIZONA 85004

ARIZONA NOTICE OF LOCATION
(Mill Site Claim)

NOTICE IS HEREBY GIVEN THAT FREEPORT-MCMORAN CORPORATION, whose mailing address is 333 North Central Avenue, Phoenix, Arizona, 85004, by its undersigned agent, makes this location of the Darby 1100 mill site mining claim, Ajo Mining District, Pima County, Arizona and has a valid right to the occupation, possession and use of said mill site claim, together with all hereditaments and appurtenances belonging to it.

This mill site claim consists of 5 acres, more or less and is more particularly described as follows: The mill site claim is 600 feet in length and 363 feet in width, and the general course of this claim is North to South. The general location of the claims southwest corner is located 1309 feet East of and 2685 feet North of the Southwest section corner of Section 30 Township 12 South, Range 5 West, G&SRM, Pima County, Arizona.

All corners and the location monument of the claim are constructed of 2"x2" wood post extending 4' above the ground. The location monument is set inside the NORTHWEST corner of the claim approximately 4 feet south of the North line of the claim and 4 feet east of the West line of the claim. The location monument on which this notice is posted is situated within the NW 1/4, Section 30, Township 12 South, Range 5 West, G&SRM, Pima County, Arizona.

The undersigned claims the ground as described above and depicted on the map which is attached. A copy of this Notice of Location is filed in the office of the County Recorder, Pima County, Arizona. This claim is not intended to encroach on any private property or land that is not open for location.

Located, dated, and posted on the ground this 20 day of SEPT 2013.

Freeport-McMoRan Corporation (Owner)

By J. Fluck (Agent)
J-Co Professional Services Corp.

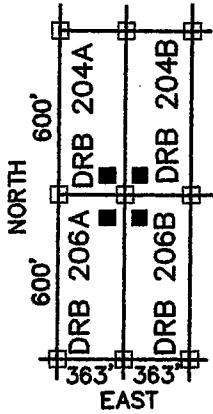
RECEIVED
PIMA COUNTY RECORDER'S OFFICE
2013 SEP 17 A 10:23
PIMA COUNTY, ARIZONA

AMC 425678

LOCATION OF DARBY 1100 THROUGH 1415 MILL SITES AJO MINE

LOCATED SEPT 3, 2013 THROUGH OCT 31, 2013
ALL CLAIMS ARE 363' X 600' UNLESS OTHERWISE DETAILED HEREON

TYPICAL CLAIM DETAIL N.T.S.



□ INDICATES CORNER OF MILL CLAIM
SET 2"X2"X5' WOOD POST (TYPICAL)

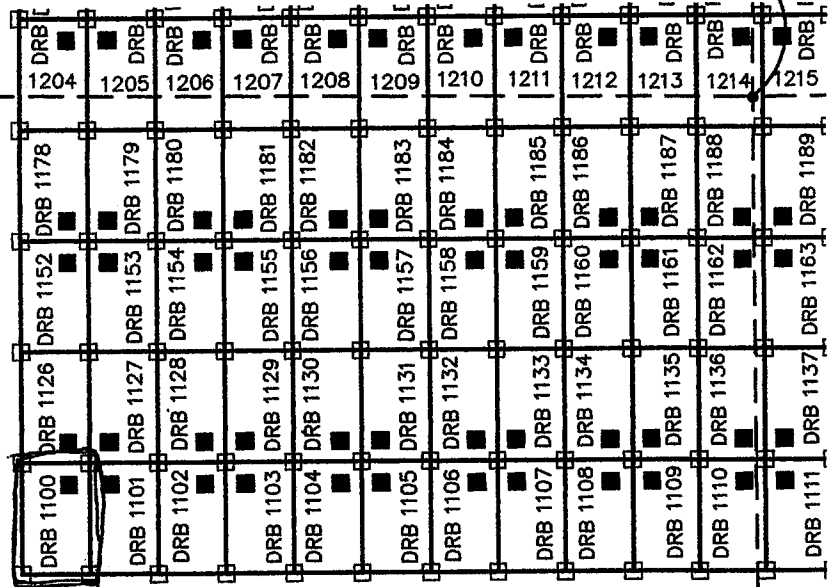
■ INDICATES LOCATION MONUMENT.
SET 2"X2"X5' WOOD POST WITH
PLASTIC CONTAINER WITH THE
THE NOTICE OF LOCATION.
SET 4'X4' FROM CORNER. (TYPICAL)

DRB = "DARBY"

SCALE 1"=1000'
PIMA COUNTY

NE COR,
SEC 30
T12S, R5W
5274'N, 5280'E

NW COR,
SEC 30
T12S, R5W
5274'N, 0'E



30

SW COR,
SEC 30
T12S, R5W
0'N, 0'E

SE COR, SEC 30
T12S, R5W
0'N, 5280'E

FREEPORT MCMORAN CORPORATION
333 NORTH CENTRAL AVE
PHOENIX, ARIZONA 85004

27-2864-SWA

ARIZONA NOTICE OF LOCATION
(Mill Site Claim)

NOTICE IS HEREBY GIVEN THAT FREEPORT-MCMORAN CORPORATION, whose mailing address is 333 North Central Avenue, Phoenix, Arizona, 85004, by its undersigned agent, makes this location of the Darby 1101 mill site mining claim, Ajo Mining District, Pima County, Arizona and has a valid right to the occupation, possession and use of said mill site claim, together with all hereditaments and appurtenances belonging to it.

This mill site claim consists of 5 acres, more or less and is more particularly described as follows: The mill site claim is 600 feet in length and 363 feet in width, and the general course of this claim is North to South. The general location of the claims southwest corner is located 1672 feet East of and 2685 feet North of the Southwest section corner of Section 30 Township 12 South, Range 5 West, G&SRM, Pima County, Arizona.

All corners and the location monument of the claim are constructed of 2"x2" wood post extending 4' above the ground. The location monument is set inside the NORTHWEST corner of the claim approximately 4 feet south of the North line of the claim and 4 feet east of the West line of the claim. The location monument on which this notice is posted is situated within the NW 1/4, Section 30, Township 12 South, Range 5 West, G&SRM, Pima County, Arizona.

The undersigned claims the ground as described above and depicted on the map which is attached. A copy of this Notice of Location is filed in the office of the County Recorder, Pima County, Arizona. This claim is not intended to encroach on any private property or land that is not open for location.

Located, dated, and posted on the ground this 20 day of SEPT, 2013.

Freeport-McMoRan Corporation (Owner)

By J. Flack (Agent)
J-Co Professional Services Corp.

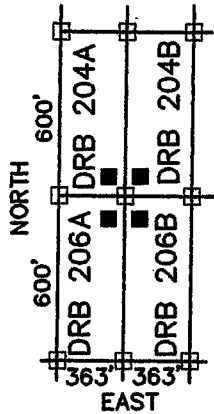
RECEIVED
BLM ARIZONA OFFICE
2013 OCT 17 A 10:23
TUMACACI, ARIZONA

ARIZONA COUNTY RECORDER
AME 425679

LOCATION OF DARBY 1100 THROUGH 1415 MILL SITES AJO MINE

LOCATED SEPT 3, 2013 THROUGH OCT 31, 2013
ALL CLAIMS ARE 363' X 600' UNLESS OTHERWISE DETAILED HEREON

TYPICAL CLAIM DETAIL N.T.S.



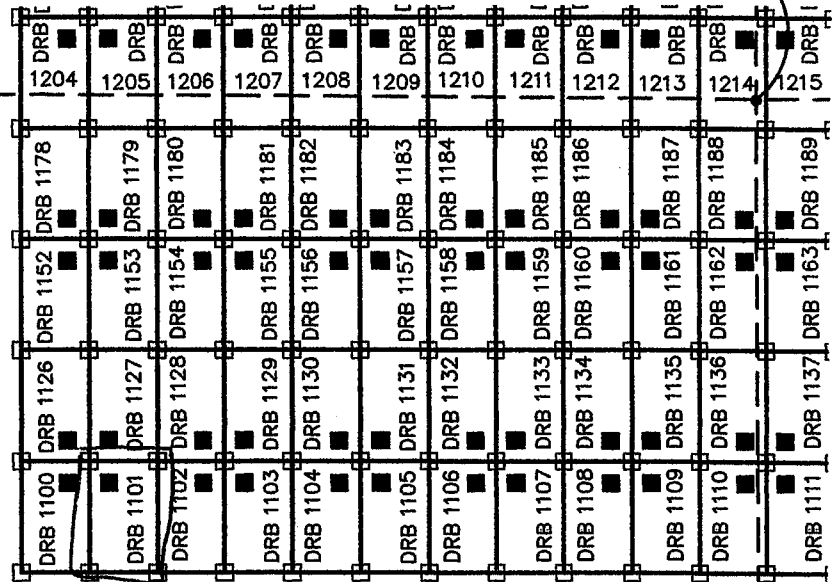
- INDICATES CORNER OF MILL CLAIM
SET 2"x2"x5' WOOD POST (TYPICAL)
- INDICATES LOCATION MONUMENT.
SET 2"x2"x5' WOOD POST WITH
PLASTIC CONTAINER WITH THE
THE NOTICE OF LOCATION.
SET 4'x4' FROM CORNER. (TYPICAL)

DRB = "DARBY"

SCALE 1"=1000'
PIMA COUNTY

NE COR,
SEC 30
T12S, R5W
5274'N, 5280'E

NW COR,
SEC 30
T12S, R5W
5274'N, 0'E



30

SW COR,
SEC 30
T12S, R5W
0'N, 0'E

FREEMORE MCMORAN CORPORATION
333 NORTH CENTRAL AVE
PHOENIX, ARIZONA 85004

SE COR, SEC 30
T12S, R5W
0'N, 5280'E

070307.1111

ARIZONA NOTICE OF LOCATION
(Mill Site Claim)

NOTICE IS HEREBY GIVEN THAT FREEPORT-MCMORAN CORPORATION, whose mailing address is 333 North Central Avenue, Phoenix, Arizona, 85004, by its undersigned agent, makes this location of the Darby 1102 mill site mining claim, Ajo Mining District, Pima County, Arizona and has a valid right to the occupation, possession and use of said mill site claim, together with all hereditaments and appurtenances belonging to it.

This mill site claim consists of 5 acres, more or less and is more particularly described as follows: The mill site claim is 600 feet in length and 363 feet in width, and the general course of this claim is North to South. The general location of the claims southwest corner is located 2035 feet East of and 2685 feet North of the Southwest section corner of Section 30 Township 12 South, Range 5 West, G&SRM, Pima County, Arizona.

All corners and the location monument of the claim are constructed of 2"x2" wood post extending 4' above the ground. The location monument is set inside the NORTHEAST corner of the claim approximately 4 feet SOUTH of the NORTH line of the claim and 4 feet WEST of the EAST line of the claim. The location monument on which this notice is posted is situated within the NW 1/4, Section 30, Township 12 South, Range 5 West, G&SRM, Pima County, Arizona.

The undersigned claims the ground as described above and depicted on the map which is attached. A copy of this Notice of Location is filed in the office of the County Recorder, Pima County, Arizona. This claim is not intended to encroach on any private property or land that is not open for location.

Located, dated, and posted on the ground this 20 day of SEPT. 2013.

Freeport-McMoRan Corporation (Owner)

By J. Flack (Agent)
J-Co Professional Services Corp.

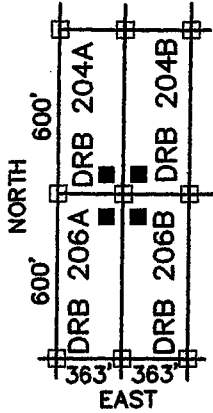
RECEIVED
BIM & COUNTY OFFICE
2013 DEC 17 A 10: 23
PHOENIX, ARIZONA

ARIZONA COUNTY RECORDER
AME 425680

LOCATION OF DARBY 1100 THROUGH 1415 MILL SITES AJO MINE

LOCATED SEPT 3, 2013 THROUGH OCT 31, 2013
ALL CLAIMS ARE 363' X 600' UNLESS OTHERWISE DETAILED HEREON

TYPICAL CLAIM DETAIL N.T.S.



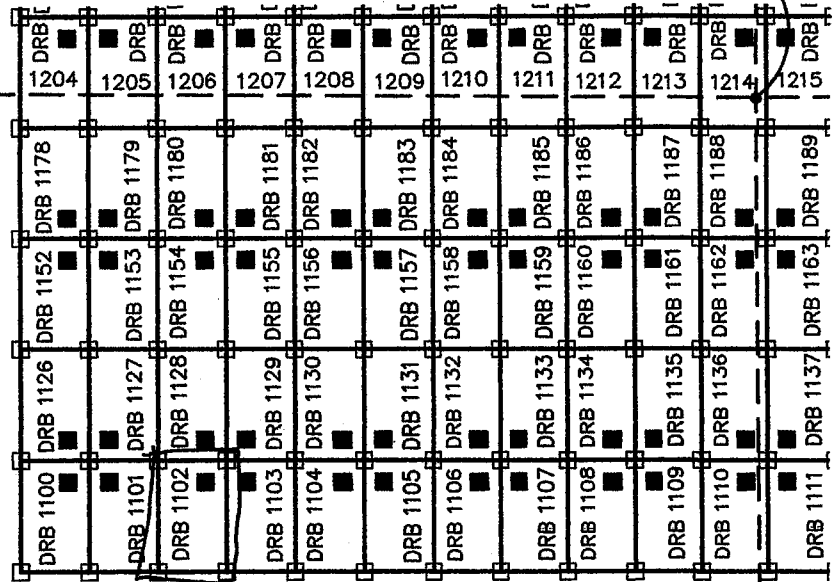
- INDICATES CORNER OF MILL CLAIM
SET 2"X2"X5' WOOD POST (TYPICAL)
- INDICATES LOCATION MONUMENT.
SET 2"X2"X5' WOOD POST WITH
PLASTIC CONTAINER WITH THE
THE NOTICE OF LOCATION.
SET 4'X4' FROM CORNER. (TYPICAL)

DRB = "DARBY"

SCALE 1"=1000'
PIMA COUNTY

NE COR,
SEC 30
T12S, R5W
5274'N, 5280'E

NW COR,
SEC 30
T12S, R5W
5274'N, 0'E



30

SW COR,
SEC 30
T12S, R5W
0'N, 0'E

SE COR, SEC 30
T12S, R5W
0'N, 5280'E

FREEPORT MCMORAN CORPORATION
333 NORTH CENTRAL AVE
PHOENIX, ARIZONA 85004

08/20/13 .DWF

ARIZONA NOTICE OF LOCATION
(Mill Site Claim)

NOTICE IS HEREBY GIVEN THAT FREEPORT-MCMORAN CORPORATION, whose mailing address is 333 North Central Avenue, Phoenix, Arizona, 85004, by its undersigned agent, makes this location of the Darby 1103 mill site mining claim, Ajo Mining District, Pima County, Arizona and has a valid right to the occupation, possession and use of said mill site claim, together with all hereditaments and appurtenances belonging to it.

This mill site claim consists of 5 acres, more or less and is more particularly described as follows: The mill site claim is 600 feet in length and 363 feet in width, and the general course of this claim is North to South. The general location of the claims southwest corner is located 2398 feet East of and 2865 feet North of the Southwest section corner of Section 30 Township 12 South, Range 5 West, G&SRM, Pima County, Arizona.

All corners and the location monument of the claim are constructed of 2"x2" wood post extending 4' above the ground. The location monument is set inside the NORTHWEST corner of the claim approximately 4 feet SOUTH of the NORTH line of the claim and 4 feet EAST of the WEST line of the claim. The location monument on which this notice is posted is situated within the NW 1/4, Section 30, Township 12 South, Range 5 West, G&SRM, Pima County, Arizona.

The undersigned claims the ground as described above and depicted on the map which is attached. A copy of this Notice of Location is filed in the office of the County Recorder, Pima County, Arizona. This claim is not intended to encroach on any private property or land that is not open for location.

Located, dated, and posted on the ground this 20 day of SEPT 2013.

Freeport-McMoRan Corporation (Owner)

By G. Fleck (Agent)
J-Co Professional Services Corp.

RECEIVED
BLM AND COUNTY OFFICE
2013 DEC 17 A 10:23
TUMACACI, ARIZONA

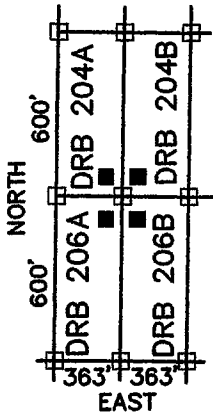
ARIZONA

AMC 425681

LOCATION OF DARBY 1100 THROUGH 1415 MILL SITES AJO MINE

LOCATED SEPT 3, 2013 THROUGH OCT 31, 2013
ALL CLAIMS ARE 363' X 600' UNLESS OTHERWISE DETAILED HEREON

TYPICAL CLAIM DETAIL N.T.S.



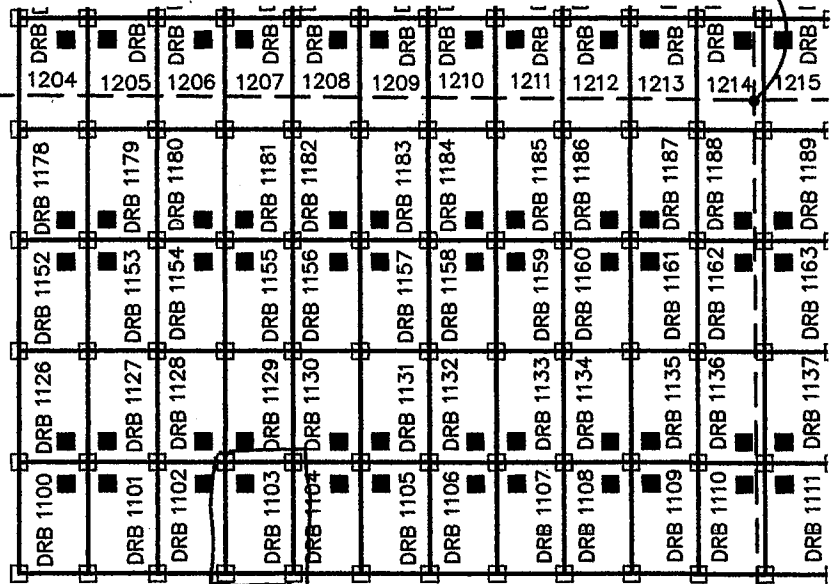
- INDICATES CORNER OF MILL CLAIM
SET 2"X2"X5' WOOD POST (TYPICAL)
- INDICATES LOCATION MONUMENT.
SET 2"X2"X5' WOOD POST WITH
PLASTIC CONTAINER WITH THE
THE NOTICE OF LOCATION.
SET 4'X4' FROM CORNER. (TYPICAL)

DRB = "DARBY"

SCALE 1"=1000'
PIMA COUNTY

NE COR,
SEC 30
T12S, R5W
5274'N, 5280'E

NW COR,
SEC 30
T12S, R5W
5274'N, 0'E



30

SW COR,
SEC 30
T12S, R5W
0'N, 0'E

FREEPORT MCMORAN CORPORATION
333 NORTH CENTRAL AVE
PHOENIX, ARIZONA 85004

SE COR, SEC 30
T12S, R5W
0'N, 5280'E

182084-511A

ARIZONA NOTICE OF LOCATION
(Mill Site Claim)

NOTICE IS HEREBY GIVEN THAT FREEPORT-MCMORAN CORPORATION, whose mailing address is 333 North Central Avenue, Phoenix, Arizona, 85004, by its undersigned agent, makes this location of the Darby 1104 mill site mining claim, Ajo Mining District, Pima County, Arizona and has a valid right to the occupation, possession and use of said mill site claim, together with all hereditaments and appurtenances belonging to it.

This mill site claim consists of 5 acres, more or less and is more particularly described as follows: The mill site claim is 600 feet in length and 363 feet in width, and the general course of this claim is North to South. The general location of the claims southwest corner is located 2761 feet East of and 2685 feet North of the Southwest section corner of Section 30 Township 12 South, Range 5 West, G&SRM, Pima County, Arizona.

All corners and the location monument of the claim are constructed of 2"x2" wood post extending 4' above the ground. The location monument is set inside the NORTHEAST corner of the claim approximately 4 feet SOUTH of the NORTH line of the claim and 4 feet WEST of the EAST line of the claim. The location monument on which this notice is posted is situated within the NE 1/4, Section 30, Township 12 South, Range 5 West, G&SRM, Pima County, Arizona.

The undersigned claims the ground as described above and depicted on the map which is attached. A copy of this Notice of Location is filed in the office of the County Recorder, Pima County, Arizona. This claim is not intended to encroach on any private property or land that is not open for location.

Located, dated, and posted on the ground this 20 day of SEPT 2013.

Freeport-McMoRan Corporation (Owner)

By [Signature] (Agent)
J-Co Professional Services Corp.

RECEIVED
COUNTY RECORDER
2013 DEC 17 A 10:23
PIMA COUNTY, ARIZONA

ARIZONA

AMC 425682

ARIZONA NOTICE OF LOCATION
(Mill Site Claim)

NOTICE IS HEREBY GIVEN THAT FREEPORT-MCMORAN CORPORATION, whose mailing address is 333 North Central Avenue, Phoenix, Arizona, 85004, by its undersigned agent, makes this location of the Darby 1105 mill site mining claim, Ajo Mining District, Pima County, Arizona and has a valid right to the occupation, possession and use of said mill site claim, together with all hereditaments and appurtenances belonging to it.

This mill site claim consists of 5 acres, more or less and is more particularly described as follows: The mill site claim is 600 feet in length and 363 feet in width, and the general course of this claim is North to South. The general location of the claims southwest corner is located 3124 feet East of and 2685 feet North of the Southwest section corner of Section 30 Township 12 South, Range 5 West, G&SRM, Pima County, Arizona.

All corners and the location monument of the claim are constructed of 2"x2" wood post extending 4' above the ground. The location monument is set inside the NORTHWEST corner of the claim approximately 4 feet SOUTH of the NORTH line of the claim and 4 feet EAST of the WEST line of the claim. The location monument on which this notice is posted is situated within the NE ¼, Section 30, Township 12 South, Range 5 West, G&SRM, Pima County, Arizona.

The undersigned claims the ground as described above and depicted on the map which is attached. A copy of this Notice of Location is filed in the office of the County Recorder, Pima County, Arizona. This claim is not intended to encroach on any private property or land that is not open for location.

Located, dated, and posted on the ground this 20 day of SEPT 2013.

Freeport-McMoRan Corporation (Owner)

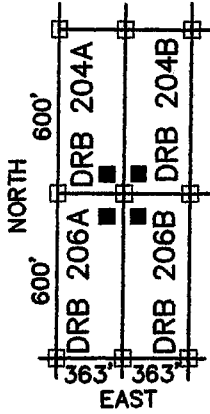
By J. Huch (Agent)
J-Co Professional Services Corp.

REC'D
BLM
PIMA COUNTY OFFICE
2013 DEC 17 A 10:23
PIMA COUNTY ARIZONA
AMC 425683

LOCATION OF DARBY 1100 THROUGH 1415 MILL SITES AJO MINE

LOCATED SEPT 3, 2013 THROUGH OCT 31, 2013
ALL CLAIMS ARE 363' X 600' UNLESS OTHERWISE DETAILED HEREON

TYPICAL CLAIM DETAIL N.T.S.



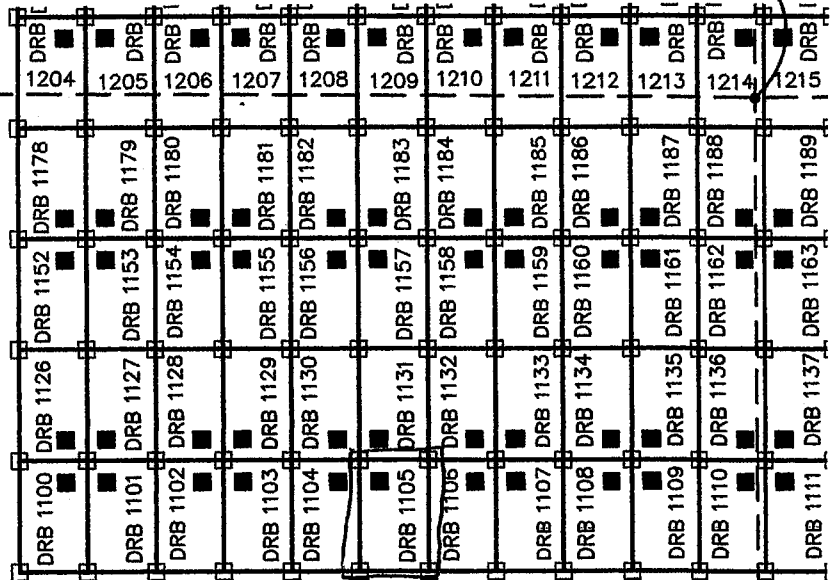
- INDICATES CORNER OF MILL CLAIM
SET 2"X2"X5' WOOD POST (TYPICAL)
- INDICATES LOCATION MONUMENT.
SET 2"X2"X5' WOOD POST WITH
PLASTIC CONTAINER WITH THE
THE NOTICE OF LOCATION.
SET 4'X4' FROM CORNER. (TYPICAL)

DRB = "DARBY"

SCALE 1"=1000'
PIMA COUNTY

NE COR,
SEC 30
T12S, R5W
5274'N, 5280'E

NW COR,
SEC 30
T12S, R5W
5274'N, 0'E



30

SW COR,
SEC 30
T12S, R5W
0'N, 0'E

SE COR, SEC 30
T12S, R5W
0'N, 5280'E

FREEPORT MCMORAN CORPORATION
333 NORTH CENTRAL AVE
PHOENIX, ARIZONA 85004

880364.DWG

ARIZONA NOTICE OF LOCATION
(Mill Site Claim)

NOTICE IS HEREBY GIVEN THAT FREEPORT-MCMORAN CORPORATION, whose mailing address is 333 North Central Avenue, Phoenix, Arizona, 85004, by its undersigned agent, makes this location of the Darby 1106 mill site mining claim, Ajo Mining District, Pima County, Arizona and has a valid right to the occupation, possession and use of said mill site claim, together with all hereditaments and appurtenances belonging to it.

This mill site claim consists of 5 acres, more or less and is more particularly described as follows: The mill site claim is 600 feet in length and 363 feet in width, and the general course of this claim is North to South. The general location of the claims southwest corner is located 3487 feet East of and 2685 feet North of the Southwest section corner of Section 30 Township 12 South, Range 5 West, G&SRM, Pima County, Arizona.

All corners and the location monument of the claim are constructed of 2"x2" wood post extending 4' above the ground. The location monument is set inside the NORTHEAST corner of the claim approximately 4 feet SOUTH of the NORTH line of the claim and 4 feet WEST of the EAST line of the claim. The location monument on which this notice is posted is situated within the NE 1/4, Section 30, Township 12 South, Range 5 West, G&SRM, Pima County, Arizona.

The undersigned claims the ground as described above and depicted on the map which is attached. A copy of this Notice of Location is filed in the office of the County Recorder, Pima County, Arizona. This claim is not intended to encroach on any private property or land that is not open for location.

Located, dated, and posted on the ground this 20 day of SEPT, 2013.

Freeport-McMoRan Corporation (Owner)

By J. Fluk (Agent)
J-Co Professional Services Corp.

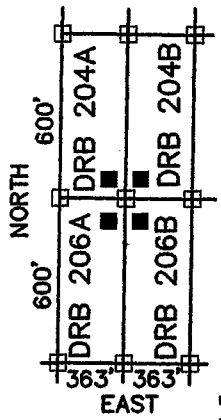
RECEIVED
CLERK OF SUPERIOR COURT
PIMA COUNTY, ARIZONA
2013 SEP 17 A 10:23

ARIZONA
AMC 425684

LOCATION OF DARBY 1100 THROUGH 1415 MILL SITES AJO MINE

LOCATED SEPT 3, 2013 THROUGH OCT 31, 2013
ALL CLAIMS ARE 363' X 600' UNLESS OTHERWISE DETAILED HEREON

TYPICAL CLAIM DETAIL N.T.S.



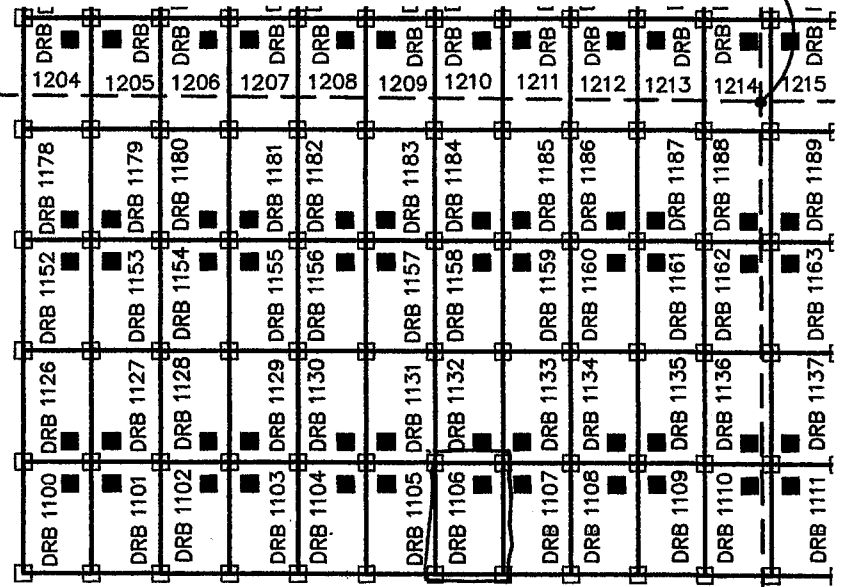
- INDICATES CORNER OF MILL CLAIM
SET 2"x2"x5' WOOD POST (TYPICAL)
 - INDICATES LOCATION MONUMENT.
SET 2"x2"x5' WOOD POST WITH
PLASTIC CONTAINER WITH THE
THE NOTICE OF LOCATION.
SET 4'x4' FROM CORNER. (TYPICAL)
- DRB = "DARBY"

SCALE 1"=1000'
PIMA COUNTY



NE COR,
SEC 30
T12S, R5W
5274'N, 5280'E

NW COR,
SEC 30
T12S, R5W
5274'N, 0'E



30

SW COR,
SEC 30
T12S, R5W
0'N, 0'E

SE COR, SEC 30
T12S, R5W
0'N, 5280'E

FREEMORAN CORPORATION
333 NORTH CENTRAL AVE
PHOENIX, ARIZONA 85004

12/20/13 DMH

ARIZONA NOTICE OF LOCATION
(Mill Site Claim)

NOTICE IS HEREBY GIVEN THAT FREEPORT-MCMORAN CORPORATION, whose mailing address is 333 North Central Avenue, Phoenix, Arizona, 85004, by its undersigned agent, makes this location of the Darby 1107 mill site mining claim, Ajo Mining District, Pima County, Arizona and has a valid right to the occupation, possession and use of said mill site claim, together with all hereditaments and appurtenances belonging to it.

This mill site claim consists of 5 acres, more or less and is more particularly described as follows: The mill site claim is 600 feet in length and 363 feet in width, and the general course of this claim is North to South. The general location of the claims southwest corner is located 3850 feet East of and 2685 feet North of the Southwest section corner of Section 30 Township 12 South, Range 5 West, G&SRM, Pima County, Arizona.

All corners and the location monument of the claim are constructed of 2"x2" wood post extending 4' above the ground. The location monument is set inside the NORTHWEST corner of the claim approximately 4 feet SOUTH of the NORTH line of the claim and 4 feet EAST of the WEST line of the claim. The location monument on which this notice is posted is situated within the NE 1/4, Section 30, Township 12 South, Range 5 West, G&SRM, Pima County, Arizona.

The undersigned claims the ground as described above and depicted on the map which is attached. A copy of this Notice of Location is filed in the office of the County Recorder, Pima County, Arizona. This claim is not intended to encroach on any private property or land that is not open for location.

Located, dated, and posted on the ground this 10 day of SEPT. 2013.

Freeport-McMoRan Corporation (Owner)

By J. Huch (Agent)
J-Co Professional Services Corp.

ARIZONA

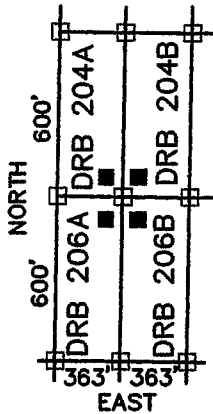
AME 425685

REC'D
COUNTY RECORDER
PIMA COUNTY ARIZONA
2013 SEP 17 A 10:23

LOCATION OF DARBY 1100 THROUGH 1415 MILL SITES AJO MINE

LOCATED SEPT 3, 2013 THROUGH OCT 31, 2013
ALL CLAIMS ARE 363' X 600' UNLESS OTHERWISE DETAILED HEREON

TYPICAL CLAIM DETAIL N.T.S.



- INDICATES CORNER OF MILL CLAIM
SET 2"X2"X5' WOOD POST (TYPICAL)
- INDICATES LOCATION MONUMENT.
SET 2"X2"X5' WOOD POST WITH
PLASTIC CONTAINER WITH THE
THE NOTICE OF LOCATION.
SET 4'X4' FROM CORNER. (TYPICAL)

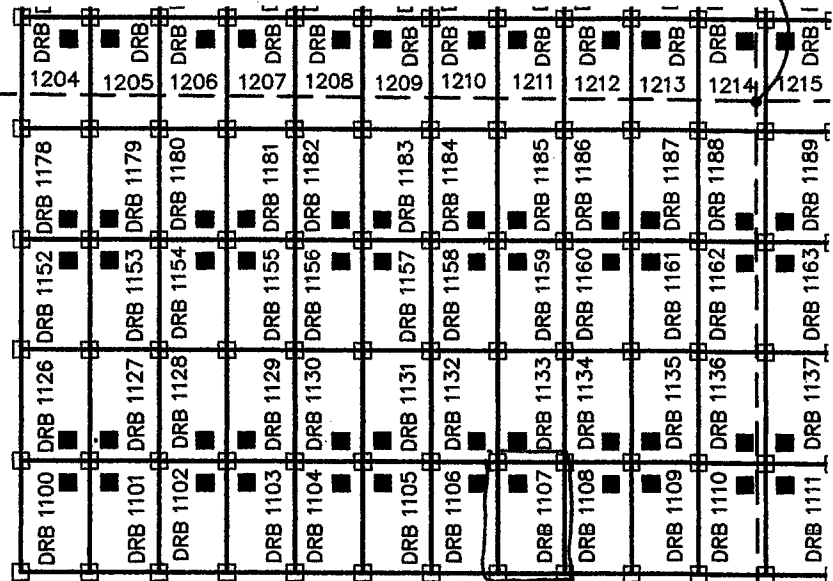
DRB = "DARBY"

SCALE 1"=1000'
PIMA COUNTY



NE COR,
SEC 30
T12S, R5W
5274'N, 5280'E

NW COR,
SEC 30
T12S, R5W
5274'N, 0'E



30

SW COR,
SEC 30
T12S, R5W
0'N, 0'E

SE COR, SEC 30
T12S, R5W
0'N, 5280'E

FREEPORT MCMORAN CORPORATION
333 NORTH CENTRAL AVE
PHOENIX, ARIZONA 85004

280004

ARIZONA NOTICE OF LOCATION
(Mill Site Claim)

NOTICE IS HEREBY GIVEN THAT FREEPORT-MCMORAN CORPORATION, whose mailing address is 333 North Central Avenue, Phoenix, Arizona, 85004, by its undersigned agent, makes this location of the Darby 1108 mill site mining claim, Ajo Mining District, Pima County, Arizona and has a valid right to the occupation, possession and use of said mill site claim, together with all hereditaments and appurtenances belonging to it.

This mill site claim consists of 5 acres, more or less and is more particularly described as follows: The mill site claim is 600 feet in length and 363 feet in width, and the general course of this claim is North to South. The general location of the claims southwest corner is located 4213 feet East of and 2685 feet North of the Southwest-section corner of Section 30 Township 12 South, Range 5 West, G&SRM, Pima County, Arizona.

All corners and the location monument of the claim are constructed of 2"x2" wood post extending 4' above the ground. The location monument is set inside the NORTHEAST corner of the claim approximately 4 feet SOUTH of the NORTH line of the claim and 4 feet WEST of the EAST line of the claim. The location monument on which this notice is posted is situated within the NE 1/4, Section 30, Township 12 South, Range 5 West, G&SRM, Pima County, Arizona.

The undersigned claims the ground as described above and depicted on the map which is attached. A copy of this Notice of Location is filed in the office of the County Recorder, Pima County, Arizona. This claim is not intended to encroach on any private property or land that is not open for location.

Located, dated, and posted on the ground this 20 day of SEPT, 2013.

Freeport-McMoRan Corporation (Owner)

By J. Flack (Agent)
J-Co Professional Services Corp.

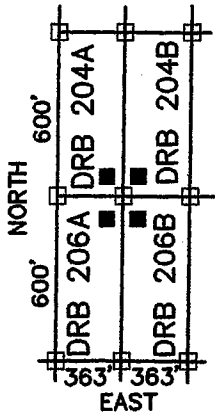
RECEIVED
PIMA COUNTY RECORDER
2013 DEC 17 A 10:23
PIMA COUNTY RECORDER

ARIZONA
AMC 425686

LOCATION OF DARBY 1100 THROUGH 1415 MILL SITES AJO MINE

LOCATED SEPT 3, 2013 THROUGH OCT 31, 2013
ALL CLAIMS ARE 363' X 600' UNLESS OTHERWISE DETAILED HEREON

TYPICAL CLAIM DETAIL N.T.S.



- INDICATES CORNER OF MILL CLAIM
SET 2"X2"X5' WOOD POST (TYPICAL)
- INDICATES LOCATION MONUMENT.
SET 2"X2"X5' WOOD POST WITH
PLASTIC CONTAINER WITH THE
THE NOTICE OF LOCATION.
SET 4'X4' FROM CORNER. (TYPICAL)

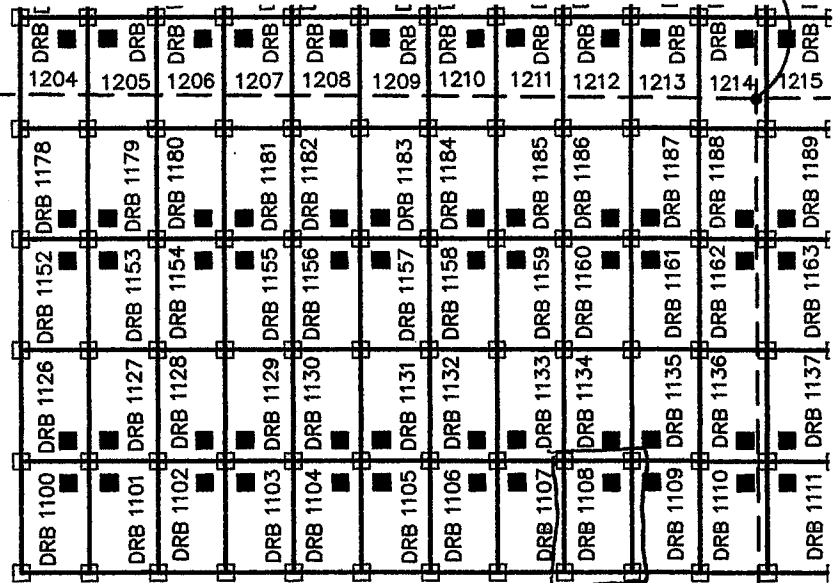
DRB = "DARBY"

SCALE 1"=1000'
PIMA COUNTY



NE COR,
SEC 30
T12S, R5W
5274'N, 5280'E

NW COR,
SEC 30
T12S, R5W
5274'N, 0'E



30

SW COR,
SEC 30
T12S, R5W
0'N, 0'E

SE COR, SEC 30
T12S, R5W
0'N, 5280'E

FREEMPORT MCMORAN CORPORATION
333 NORTH CENTRAL AVE
PHOENIX, ARIZONA 85004

487224 J.M.F.

ARIZONA NOTICE OF LOCATION
(Mill Site Claim)

NOTICE IS HEREBY GIVEN THAT FREEPORT-MCMORAN CORPORATION, whose mailing address is 333 North Central Avenue, Phoenix, Arizona, 85004, by its undersigned agent, makes this location of the Darby 1109 mill site mining claim, Ajo Mining District, Pima County, Arizona and has a valid right to the occupation, possession and use of said mill site claim, together with all hereditaments and appurtenances belonging to it.

This mill site claim consists of 5 acres, more or less and is more particularly described as follows: The mill site claim is 600 feet in length and 363 feet in width, and the general course of this claim is North to South. The general location of the claims southwest corner is located 4576 feet East of and 2685 feet North of the Southwest section corner of Section 30 Township 12 South, Range 5 West, G&SRM, Pima County, Arizona.

All corners and the location monument of the claim are constructed of 2"x2" wood post extending 4' above the ground. The location monument is set inside the NORTHWEST corner of the claim approximately 4 feet SOUTH of the NORTH line of the claim and 4 feet EAST of the WEST line of the claim. The location monument on which this notice is posted is situated within the NE 1/4, Section 30, Township 12 South, Range 5 West, G&SRM, Pima County, Arizona.

The undersigned claims the ground as described above and depicted on the map which is attached. A copy of this Notice of Location is filed in the office of the County Recorder, Pima County, Arizona. This claim is not intended to encroach on any private property or land that is not open for location.

Located, dated, and posted on the ground this 10 day of SEPT, 2013.

Freeport-McMoRan Corporation (Owner)

By J. Flank (Agent)
J-Co Professional Services Corp.

ARIZONA

REGISTERED
BLM AJO MINE OFFICE

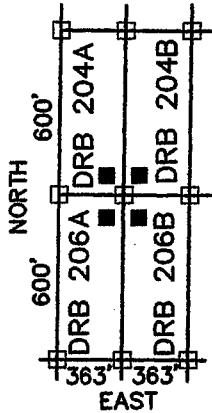
2013 SEP 17 A 10:23

AMC 425687

LOCATION OF DARBY 1100 THROUGH 1415 MILL SITES AJO MINE

LOCATED SEPT 3, 2013 THROUGH OCT 31, 2013
ALL CLAIMS ARE 363' X 600' UNLESS OTHERWISE DETAILED HEREON

TYPICAL CLAIM DETAIL N.T.S.



- INDICATES CORNER OF MILL CLAIM
SET 2"X2"X5' WOOD POST (TYPICAL)
- INDICATES LOCATION MONUMENT.
SET 2"X2"X5' WOOD POST WITH
PLASTIC CONTAINER WITH THE
THE NOTICE OF LOCATION.
SET 4'X4' FROM CORNER. (TYPICAL)

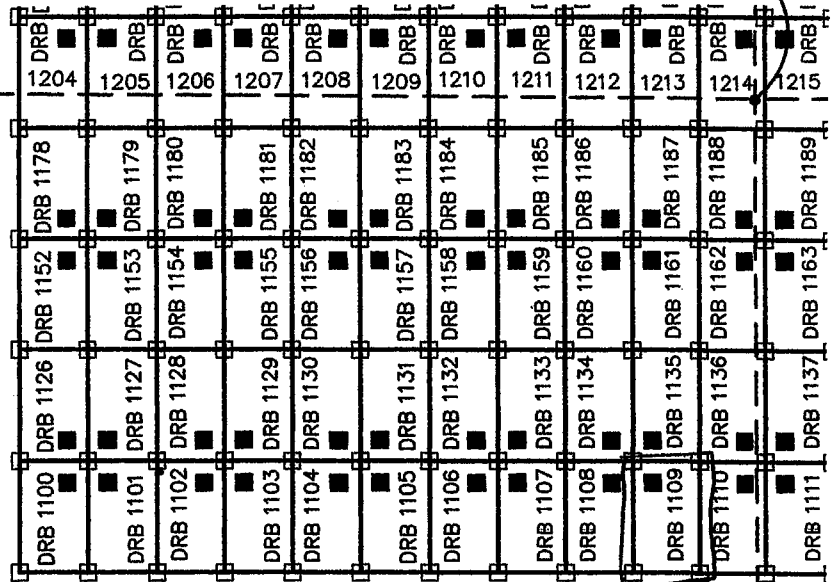
DRB = "DARBY"

SCALE 1"=1000'
PIMA COUNTY



NE COR,
SEC 30
T12S, R5W
5274'N, 5280'E

NW COR,
SEC 30
T12S, R5W
5274'N, 0'E



30

SW COR,
SEC 30
T12S, R5W
0'N, 0'E

FREEPORT MCMORAN CORPORATION
333 NORTH CENTRAL AVE
PHOENIX, ARIZONA 85004

SE COR, SEC 30
T12S, R5W
0'N, 5280'E

184021: DWA

ARIZONA NOTICE OF LOCATION
(Mill Site Claim)

NOTICE IS HEREBY GIVEN THAT FREEPORT-MCMORAN CORPORATION, whose mailing address is 333 North Central Avenue, Phoenix, Arizona, 85004, by its undersigned agent, makes this location of the Darby 1110 mill site mining claim, Ajo Mining District, Pima County, Arizona and has a valid right to the occupation, possession and use of said mill site claim, together with all hereditaments and appurtenances belonging to it.

This mill site claim consists of 5 acres, more or less and is more particularly described as follows: The mill site claim is 600 feet in length and 363 feet in width, and the general course of this claim is North to South. The general location of the claims southwest corner is located 4939 feet East of and 2685 feet North of the Southwest section corner of Section 30 Township 12 South, Range 5 West, G&SRM, Pima County, Arizona.

All corners and the location monument of the claim are constructed of 2"x2" wood post extending 4' above the ground. The location monument is set inside the NORTHEAST corner of the claim approximately 4 feet SOUTH of the NORTH line of the claim and 4 feet WEST of the EAST line of the claim. The location monument on which this notice is posted is situated within the NE 1/4, Section 30, Township 12 South, Range 5 West, G&SRM, Pima County, Arizona.

The undersigned claims the ground as described above and depicted on the map which is attached. A copy of this Notice of Location is filed in the office of the County Recorder, Pima County, Arizona. This claim is not intended to encroach on any private property or land that is not open for location.

Located, dated, and posted on the ground this 20 day of SEPT 2013.

Freeport-McMoRan Corporation (Owner)

By J. Flucki (Agent)
J-Co Professional Services Corp.

RECORDED
2013 SEP 17 A 10:23
PIMA COUNTY ARIZONA

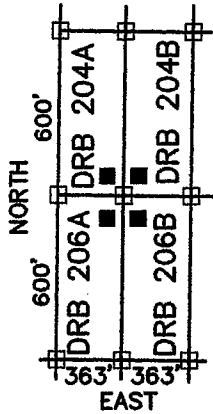
ARIZONA

AME 425688

LOCATION OF DARBY 1100 THROUGH 1415 MILL SITES AJO MINE

LOCATED SEPT 3, 2013 THROUGH OCT 31, 2013
ALL CLAIMS ARE 363' X 600' UNLESS OTHERWISE DETAILED HEREON

TYPICAL CLAIM DETAIL N.T.S.



- INDICATES CORNER OF MILL CLAIM
SET 2"X2"X5' WOOD POST (TYPICAL)
- INDICATES LOCATION MONUMENT.
SET 2"X2"X5' WOOD POST WITH
PLASTIC CONTAINER WITH THE
THE NOTICE OF LOCATION.
SET 4'x4' FROM CORNER. (TYPICAL)

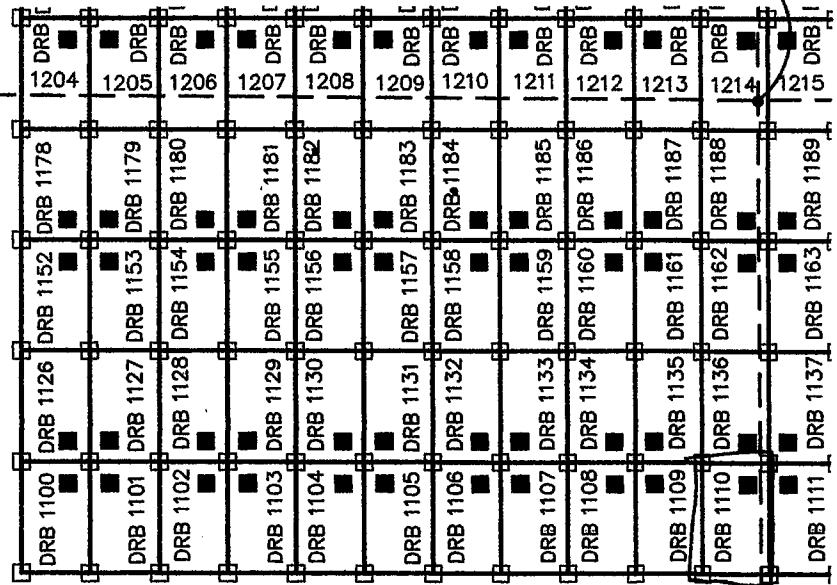
DRB = "DARBY"

SCALE 1"=1000'
PIMA COUNTY



NE COR,
SEC 30
T12S, R5W
5274'N, 5280'E

NW COR,
SEC 30
T12S, R5W
5274'N, 0'E



30

SW COR,
SEC 30
T12S, R5W
0'N, 0'E

FREEMPORT MCMORAN CORPORATION
333 NORTH CENTRAL AVE
PHOENIX, ARIZONA 85004

SE COR, SEC 30
T12S, R5W
0'N, 5280'E

890287 DMA

ARIZONA NOTICE OF LOCATION
(Mill Site Claim)

NOTICE IS HEREBY GIVEN THAT FREEPORT-MCMORAN CORPORATION, whose mailing address is 333 North Central Avenue, Phoenix, Arizona, 85004, by its undersigned agent, makes this location of the Darby 1126 mill site mining claim, Ajo Mining District, Pima County, Arizona and has a valid right to the occupation, possession and use of said mill site claim, together with all hereditaments and appurtenances belonging to it.

This mill site claim consists of 5 acres, more or less and is more particularly described as follows: The mill site claim is 600 feet in length and 363 feet in width, and the general course of this claim is North to South. The general location of the claims southwest corner is located 1309 feet East of and 3285 feet North of the Southwest section corner of Section 30 Township 12 South, Range 5 West, G&SRM, Pima County, Arizona.

All corners and the location monument of the claim are constructed of 2"x2" wood post extending 4' above the ground. The location monument is set inside the SOUTHEAST corner of the claim approximately 4 feet NORTH of the SOUTH line of the claim and 4 feet WEST of the EAST line of the claim. The location monument on which this notice is posted is situated within the NW 1/4, Section 30, Township 12 South, Range 5 West, G&SRM, Pima County, Arizona.

The undersigned claims the ground as described above and depicted on the map which is attached. A copy of this Notice of Location is filed in the office of the County Recorder, Pima County, Arizona. This claim is not intended to encroach on any private property or land that is not open for location.

Located, dated, and posted on the ground this 20 day of SEP 2013.

Freeport-McMoRan Corporation (Owner)

By g. Fleck (Agent)
J-Co Professional Services Corp.

RECEIVED
PIMA COUNTY RECORDER'S OFFICE
2013 DEC 17 A 10:23
PIMA COUNTY, ARIZONA

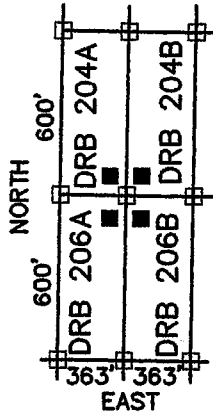
ARIZONA

AMC 445689

LOCATION OF DARBY 1100 THROUGH 1415 MILL SITES AJO MINE

LOCATED SEPT 3, 2013 THROUGH OCT 31, 2013
ALL CLAIMS ARE 363' X 600' UNLESS OTHERWISE DETAILED HEREON

TYPICAL CLAIM DETAIL N.T.S.



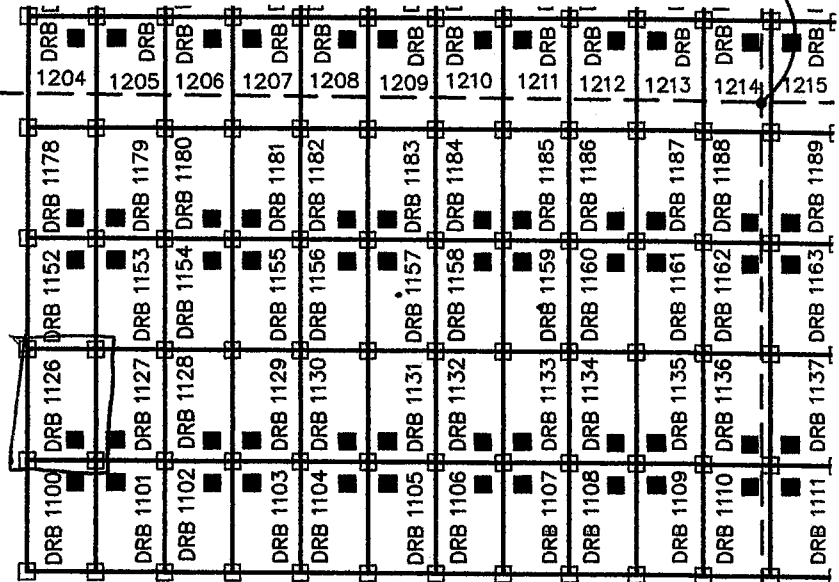
- INDICATES CORNER OF MILL CLAIM
SET 2"X2"X5' WOOD POST (TYPICAL)
- INDICATES LOCATION MONUMENT.
SET 2"X2"X5' WOOD POST WITH
PLASTIC CONTAINER WITH THE
THE NOTICE OF LOCATION.
SET 4'X4' FROM CORNER. (TYPICAL)

DRB = "DARBY"

SCALE 1"=1000'
PIMA COUNTY

NE COR,
SEC 30
T12S, R5W
5274'N, 5280'E

NW COR,
SEC 30
T12S, R5W
5274'N, 0'E



30

SW COR,
SEC 30
T12S, R5W
0'N, 0'E

SE COR, SEC 30
T12S, R5W
0'N, 5280'E

FREEPORT MCMORAN CORPORATION
333 NORTH CENTRAL AVE
PHOENIX, ARIZONA 85004

980264 DMA

ARIZONA NOTICE OF LOCATION
(Mill Site Claim)

NOTICE IS HEREBY GIVEN THAT FREEPORT-MCMORAN CORPORATION, whose mailing address is 333 North Central Avenue, Phoenix, Arizona, 85004, by its undersigned agent, makes this location of the Darby 1127 mill site mining claim, Ajo Mining District, Pima County, Arizona and has a valid right to the occupation, possession and use of said mill site claim, together with all hereditaments and appurtenances belonging to it.

This mill site claim consists of 5 acres, more or less and is more particularly described as follows: The mill site claim is 600 feet in length and 363 feet in width, and the general course of this claim is North to South. The general location of the claims southwest corner is located 1672 feet East of and 3285 feet North of the Southwest section corner of Section 30 Township 12 South, Range 5 West, G&SRM, Pima County, Arizona.

All corners and the location monument of the claim are constructed of 2"x2" wood post extending 4' above the ground. The location monument is set inside the SOUTHWEST corner of the claim approximately 4 feet NORTH of the SOUTH line of the claim and 4 feet EAST of the WEST line of the claim. The location monument on which this notice is posted is situated within the NW 1/4, Section 30, Township 12 South, Range 5 West, G&SRM, Pima County, Arizona.

The undersigned claims the ground as described above and depicted on the map which is attached. A copy of this Notice of Location is filed in the office of the County Recorder, Pima County, Arizona. This claim is not intended to encroach on any private property or land that is not open for location.

Located, dated, and posted on the ground this 20 day of SEPT, 2013.

Freeport-McMoRan Corporation (Owner)

By J. Flap (Agent)
J-Co Professional Services Corp.

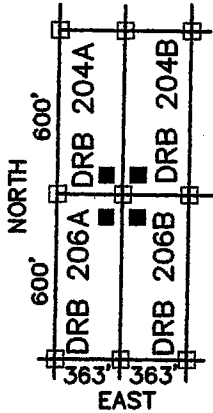
RECEIVED
PIMA COUNTY RECORDER
2013 SEP 17 AM 10:23
PIMA COUNTY RECORDER

AMC 425690

LOCATION OF DARBY 1100 THROUGH 1415 MILL SITES AJO MINE

LOCATED SEPT 3, 2013 THROUGH OCT 31, 2013
ALL CLAIMS ARE 363' X 600' UNLESS OTHERWISE DETAILED HEREON

TYPICAL CLAIM DETAIL N.T.S.



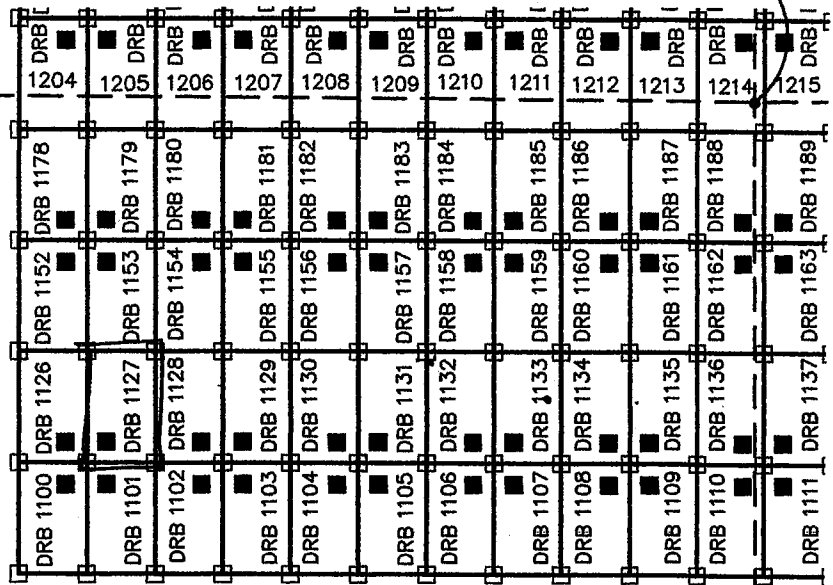
- INDICATES CORNER OF MILL CLAIM
SET 2"X2"X5' WOOD POST (TYPICAL)
 - INDICATES LOCATION MONUMENT.
SET 2"X2"X5' WOOD POST WITH
PLASTIC CONTAINER WITH THE
THE NOTICE OF LOCATION,
SET 4'X4' FROM CORNER. (TYPICAL)
- DRB = "DARBY"

SCALE 1"=1000'
PIMA COUNTY



NE COR,
SEC 30
T12S, R5W
5274'N, 5280'E

NW COR,
SEC 30
T12S, R5W
5274'N, 0'E



30

SW COR,
SEC 30
T12S, R5W
0'N, 0'E

SE COR, SEC 30
T12S, R5W
0'N, 5280'E

FREEPORT MCMORAN CORPORATION
333 NORTH CENTRAL AVE
PHOENIX, ARIZONA 85004

392324 D.M.F.

ARIZONA NOTICE OF LOCATION
(Mill Site Claim)

NOTICE IS HEREBY GIVEN THAT FREEPORT-MCMORAN CORPORATION, whose mailing address is 333 North Central Avenue, Phoenix, Arizona, 85004, by its undersigned agent, makes this location of the Darby 1128 mill site mining claim, Ajo Mining District, Pima County, Arizona and has a valid right to the occupation, possession and use of said mill site claim, together with all hereditaments and appurtenances belonging to it.

This mill site claim consists of 5 acres, more or less and is more particularly described as follows: The mill site claim is 600 feet in length and 363 feet in width, and the general course of this claim is North to South. The general location of the claims southwest corner is located 2035 feet East of and 3285 feet North of the Southwest section corner of Section 30 Township 12 South, Range 5 West, G&SRM, Pima County, Arizona.

All corners and the location monument of the claim are constructed of 2"x2" wood post extending 4' above the ground. The location monument is set inside the Southeast corner of the claim approximately 4 feet NORTH of the SOUTH line of the claim and 4 feet WEST of the EAST line of the claim. The location monument on which this notice is posted is situated within the NW 1/4, Section 30, Township 12 South, Range 5 West, G&SRM, Pima County, Arizona.

The undersigned claims the ground as described above and depicted on the map which is attached. A copy of this Notice of Location is filed in the office of the County Recorder, Pima County, Arizona. This claim is not intended to encroach on any private property or land that is not open for location.

Located, dated, and posted on the ground this 10 day of SEPT 2013.

Freeport-McMoRan Corporation (Owner)

By J. Flach (Agent)
J-Co Professional Services Corp.

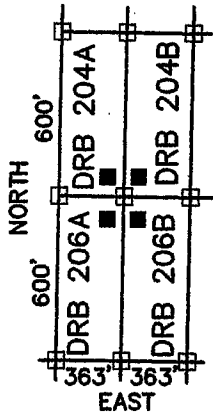
REC'D
PIMA COUNTY RECORDER
2013 DEC 17 A 10:23
TUCSON, ARIZONA

AMC 425691

LOCATION OF DARBY 1100 THROUGH 1415 MILL SITES AJO MINE

LOCATED SEPT 3, 2013 THROUGH OCT 31, 2013
ALL CLAIMS ARE 363' X 600' UNLESS OTHERWISE DETAILED HEREON

TYPICAL CLAIM DETAIL N.T.S.



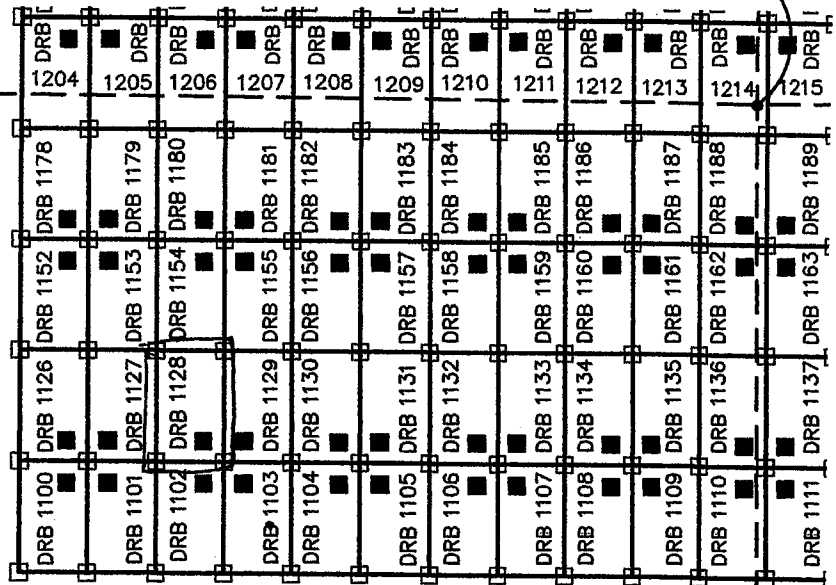
- INDICATES CORNER OF MILL CLAIM
SET 2"X2"X5' WOOD POST (TYPICAL)
- INDICATES LOCATION MONUMENT.
SET 2"X2"X5' WOOD POST WITH
PLASTIC CONTAINER WITH THE
THE NOTICE OF LOCATION.
SET 4'X4' FROM CORNER. (TYPICAL)

DRB = "DARBY"

SCALE 1"=1000'
PIMA COUNTY

NE COR,
SEC 30
T12S, R5W
5274'N, 5280'E

NW COR,
SEC 30
T12S, R5W
5274'N, 0'E



30

SW COR,
SEC 30
T12S, R5W
0'N, 0'E

FREEMORE MCMORAN CORPORATION
333 NORTH CENTRAL AVE
PHOENIX, ARIZONA 85004

SE COR, SEC 30
T12S, R5W
0'N, 5280'E

192207 D.M.S.



ARIZONA NOTICE OF LOCATION
(Mill Site Claim)

NOTICE IS HEREBY GIVEN THAT FREEPORT-MCMORAN CORPORATION, whose mailing address is 333 North Central Avenue, Phoenix, Arizona, 85004, by its undersigned agent, makes this location of the Darby 1129 mill site mining claim, Ajo Mining District, Pima County, Arizona and has a valid right to the occupation, possession and use of said mill site claim, together with all hereditaments and appurtenances belonging to it.

This mill site claim consists of 5 acres, more or less and is more particularly described as follows: The mill site claim is 600 feet in length and 363 feet in width, and the general course of this claim is North to South. The general location of the claims southwest corner is located 2398 feet East of and 3285 feet North of the Southwest section corner of Section 30 Township 12 South, Range 5 West, G&SRM, Pima County, Arizona.

All corners and the location monument of the claim are constructed of 2"x2" wood post extending 4' above the ground. The location monument is set inside the SOUTHWEST corner of the claim approximately 4 feet NORTH of the SOUTH line of the claim and 4 feet EAST of the WEST line of the claim. The location monument on which this notice is posted is situated within the NW 1/4, Section 30, Township 12 South, Range 5 West, G&SRM, Pima County, Arizona.

The undersigned claims the ground as described above and depicted on the map which is attached. A copy of this Notice of Location is filed in the office of the County Recorder, Pima County, Arizona. This claim is not intended to encroach on any private property or land that is not open for location.

Located, dated, and posted on the ground this 10 day of SEPT, 2013.

Freeport-McMoRan Corporation (Owner)

By J. Fluck (Agent)
J-Co Professional Services Corp.

RECORDED

2013 DEC 17 A 10:23

PIMA COUNTY RECORDER

11/28/13 11:42

AMC 425692

ARIZONA NOTICE OF LOCATION
(Mill Site Claim)

NOTICE IS HEREBY GIVEN THAT FREEPORT-MCMORAN CORPORATION, whose mailing address is 333 North Central Avenue, Phoenix, Arizona, 85004, by its undersigned agent, makes this location of the Darby 1130 mill site mining claim, Ajo Mining District, Pima County, Arizona and has a valid right to the occupation, possession and use of said mill site claim, together with all hereditaments and appurtenances belonging to it.

This mill site claim consists of 5 acres, more or less and is more particularly described as follows: The mill site claim is 600 feet in length and 363 feet in width, and the general course of this claim is North to South. The general location of the claims southwest corner is located 2761 feet East of and 3285 feet North of the Southwest section corner of Section 30 Township 12 South, Range 5 West, G&SRM, Pima County, Arizona.

All corners and the location monument of the claim are constructed of 2"x2" wood post extending 4' above the ground. The location monument is set inside the SOUTHEAST corner of the claim approximately 4 feet NORTH of the SOUTH line of the claim and 4 feet WEST of the EAST line of the claim. The location monument on which this notice is posted is situated within the NE 1/4, Section 30, Township 12 South, Range 5 West, G&SRM, Pima County, Arizona.

The undersigned claims the ground as described above and depicted on the map which is attached. A copy of this Notice of Location is filed in the office of the County Recorder, Pima County, Arizona. This claim is not intended to encroach on any private property or land that is not open for location.

Located, dated, and posted on the ground this 112 day of SEPT, 2013.

Freeport-McMoRan Corporation (Owner)

By J. Flach (Agent)
J-Co Professional Services Corp.

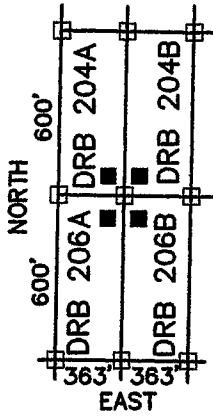
RECORDED
2013 DEC 17 A 10:23
PIMA COUNTY RECORDER'S OFFICE

ARIZONA
AMC 425693

LOCATION OF DARBY 1100 THROUGH 1415 MILL SITES AJO MINE

LOCATED SEPT 3, 2013 THROUGH OCT 31, 2013
ALL CLAIMS ARE 363' X 600' UNLESS OTHERWISE DETAILED HEREON

TYPICAL CLAIM DETAIL N.T.S.



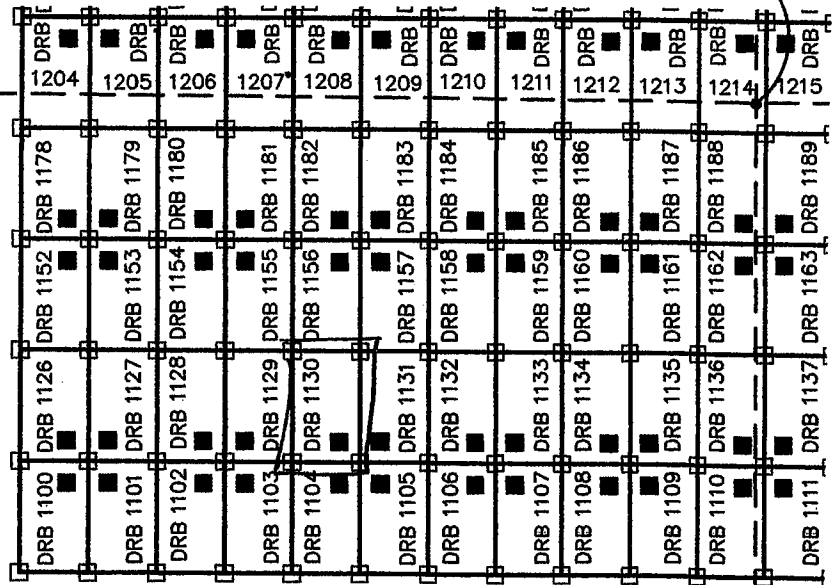
- INDICATES CORNER OF MILL CLAIM
SET 2"X2"X5' WOOD POST (TYPICAL)
- INDICATES LOCATION MONUMENT.
SET 2"X2"X5' WOOD POST WITH
PLASTIC CONTAINER WITH THE
THE NOTICE OF LOCATION.
SET 4'X4' FROM CORNER. (TYPICAL)

DRB = "DARBY"

SCALE 1"=1000'
PIMA COUNTY

NE COR,
SEC 30
T12S, R5W
5274'N, 5280'E

NW COR,
SEC 30
T12S, R5W
5274'N, 0'E



30

SW COR,
SEC 30
T12S, R5W
0'N, 0'E

SE COR, SEC 30
T12S, R5W
0'N, 5280'E

FREEMORE MCMORAN CORPORATION
333 NORTH CENTRAL AVE
PHOENIX, ARIZONA 85004

3962204.DWG

ARIZONA NOTICE OF LOCATION
(Mill Site Claim)

NOTICE IS HEREBY GIVEN THAT FREEPORT-MCMORAN CORPORATION, whose mailing address is 333 North Central Avenue, Phoenix, Arizona, 85004, by its undersigned agent, makes this location of the Darby 1131 mill site mining claim, Ajo Mining District, Pima County, Arizona and has a valid right to the occupation, possession and use of said mill site claim, together with all hereditaments and appurtenances belonging to it.

This mill site claim consists of 5 acres, more or less and is more particularly described as follows: The mill site claim is 600 feet in length and 363 feet in width, and the general course of this claim is North to South. The general location of the claims southwest corner is located 3124 feet East of and 3285 feet North of the Southwest section corner of Section 30 Township 12 South, Range 5 West, G&SRM, Pima County, Arizona.

All corners and the location monument of the claim are constructed of 2"x2" wood post extending 4' above the ground. The location monument is set inside the SOUTHWEST corner of the claim approximately 4 feet NORTH of the SOUTH line of the claim and 4 feet EAST of the WEST line of the claim. The location monument on which this notice is posted is situated within the NE 1/4, Section 30 Township 12 South, Range 5 West, G&SRM, Pima County, Arizona.

The undersigned claims the ground as described above and depicted on the map which is attached. A copy of this Notice of Location is filed in the office of the County Recorder, Pima County, Arizona. This claim is not intended to encroach on any private property or land that is not open for location.

Located, dated, and posted on the ground this 20 day of SEPT 2013.

Freeport-McMoRan Corporation (Owner)

By J. Fluck (Agent)
J-Co Professional Services Corp.

ARIZONA

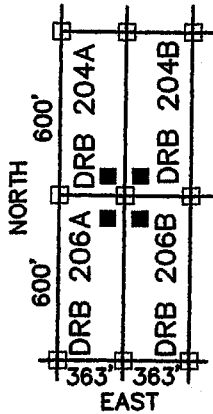
AMC 423694

RECEIVED
PIMA COUNTY RECORDER
2013 SEP 17 AM 10:23

LOCATION OF DARBY 1100 THROUGH 1415 MILL SITES AJO MINE

LOCATED SEPT 3, 2013 THROUGH OCT 31, 2013
ALL CLAIMS ARE 363' X 600' UNLESS OTHERWISE DETAILED HEREON

TYPICAL CLAIM DETAIL N.T.S.



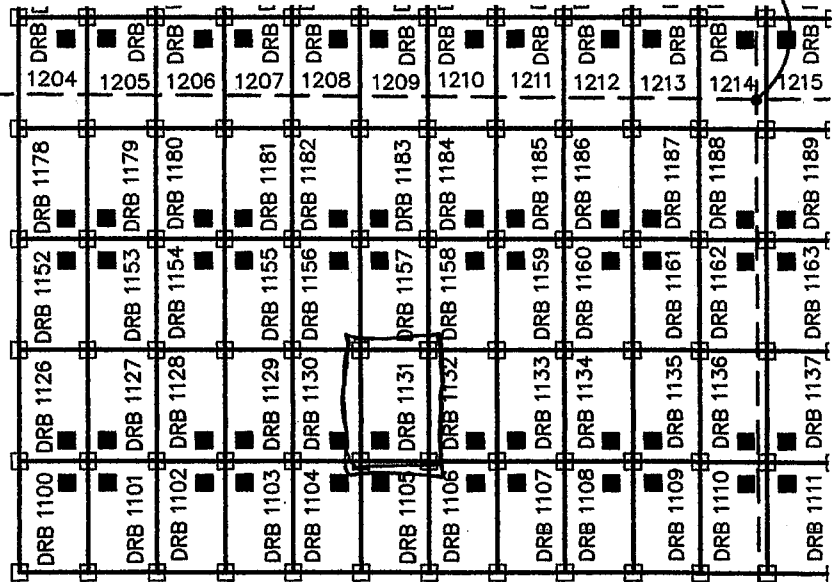
- INDICATES CORNER OF MILL CLAIM
SET 2"x2"x5' WOOD POST (TYPICAL)
- INDICATES LOCATION MONUMENT.
SET 2"x2"x5' WOOD POST WITH
PLASTIC CONTAINER WITH THE
THE NOTICE OF LOCATION.
SET 4"x4' FROM CORNER. (TYPICAL)

DRB = "DARBY"

SCALE 1"=1000'
PIMA COUNTY

NE COR,
SEC 30
T12S, R5W
5274'N, 5280'E

NW COR,
SEC 30
T12S, R5W
5274'N, 0'E



30

SW COR,
SEC 30
T12S, R5W
0'N, 0'E

SE COR, SEC 30
T12S, R5W
0'N, 5280'E

FREEPORT MCMORAN CORPORATION
333 NORTH CENTRAL AVE
PHOENIX, ARIZONA 85004

490824:101

ARIZONA NOTICE OF LOCATION
(Mill Site Claim)

NOTICE IS HEREBY GIVEN THAT FREEPORT-MCMORAN CORPORATION, whose mailing address is 333 North Central Avenue, Phoenix, Arizona, 85004, by its undersigned agent, makes this location of the Darby 1132 mill site mining claim, Ajo Mining District, Pima County, Arizona and has a valid right to the occupation, possession and use of said mill site claim, together with all hereditaments and appurtenances belonging to it.

This mill site claim consists of 5 acres, more or less and is more particularly described as follows: The mill site claim is 600 feet in length and 363 feet in width, and the general course of this claim is North to South. The general location of the claims southwest corner is located 3487 feet East of and 3285 feet North of the Southwest section corner of Section 30 Township 12 South, Range 5 West, G&SRM, Pima County, Arizona.

All corners and the location monument of the claim are constructed of 2"x2" wood post extending 4' above the ground. The location monument is set inside the SOUTHEAST corner of the claim approximately 4 feet NORTH of the SOUTH line of the claim, and 4 feet WEST of the EAST line of the claim. The location monument on which this notice is posted is situated within the NE 1/4, Section 30, Township 12 South, Range 5 West, G&SRM, Pima County, Arizona.

The undersigned claims the ground as described above and depicted on the map which is attached. A copy of this Notice of Location is filed in the office of the County Recorder, Pima County, Arizona. This claim is not intended to encroach on any private property or land that is not open for location.

Located, dated, and posted on the ground, this 20 day of SEPT 2013.

Freeport-McMoRan Corporation (Owner)

By J. Fluck (Agent)
J-Co Professional Services Corp.

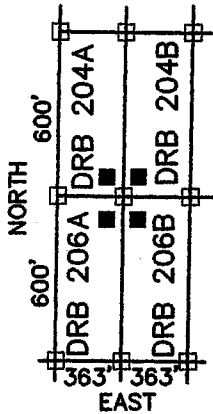
AMC 425695

RECORDED
2013 SEP 17 7 10 31
PIMA COUNTY RECORDER

LOCATION OF DARBY 1100 THROUGH 1415 MILL SITES AJO MINE

LOCATED SEPT 3, 2013 THROUGH OCT 31, 2013
ALL CLAIMS ARE 363' X 600' UNLESS OTHERWISE DETAILED HEREON

TYPICAL CLAIM DETAIL N.T.S.

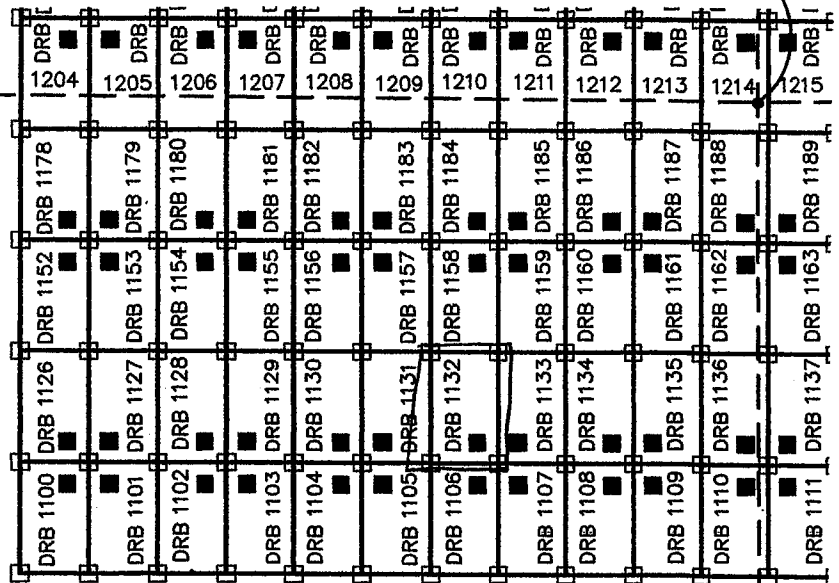


- INDICATES CORNER OF MILL CLAIM
SET 2"X2"X5' WOOD POST (TYPICAL)
 - INDICATES LOCATION MONUMENT.
SET 2"X2"X5' WOOD POST WITH
PLASTIC CONTAINER WITH THE
THE NOTICE OF LOCATION.
SET 4'X4' FROM CORNER. (TYPICAL)
- DRB = "DARBY"

SCALE 1"=1000'
PIMA COUNTY

NE COR,
SEC 30
T12S, R5W
5274'N, 5280'E

NW COR,
SEC 30
T12S, R5W
5274'N, 0'E



30

SW COR,
SEC 30
T12S, R5W
0'N, 0'E

SE COR, SEC 30
T12S, R5W
0'N, 5280'E

FREEPORT MCMORAN CORPORATION
333 NORTH CENTRAL AVE
PHOENIX, ARIZONA 85004

2900001: DMH

ARIZONA NOTICE OF LOCATION
(Mill Site Claim)

NOTICE IS HEREBY GIVEN THAT FREEPORT-MCMORAN CORPORATION, whose mailing address is 333 North Central Avenue, Phoenix, Arizona, 85004, by its undersigned agent, makes this location of the Darby 1133 mill site mining claim, Ajo Mining District, Pima County, Arizona and has a valid right to the occupation, possession and use of said mill site claim, together with all hereditaments and appurtenances belonging to it.

This mill site claim consists of 5 acres, more or less and is more particularly described as follows: The mill site claim is 600 feet in length and 363 feet in width, and the general course of this claim is North to South. The general location of the claims southwest corner is located 3850 feet East of and 3285 feet North of the Southwest section corner of Section 30 Township 12 South, Range 5 West, G&SRM, Pima County, Arizona.

All corners and the location monument of the claim are constructed of 2"x2" wood post extending 4' above the ground. The location monument is set inside the SOUTHWEST corner of the claim approximately 4 feet NORTH of the SOUTH line of the claim and 4 feet EAST of the WEST line of the claim. The location monument on which this notice is posted is situated within the NE 1/4, Section 30, Township 12 South, Range 5 West, G&SRM, Pima County, Arizona.

The undersigned claims the ground as described above and depicted on the map which is attached. A copy of this Notice of Location is filed in the office of the County Recorder, Pima County, Arizona. This claim is not intended to encroach on any private property or land that is not open for location.

Located, dated, and posted on the ground this 26 day of SEPT 2013.

Freeport-McMoRan Corporation (Owner)

By J. Clark (Agent)
J-Co Professional Services Corp.

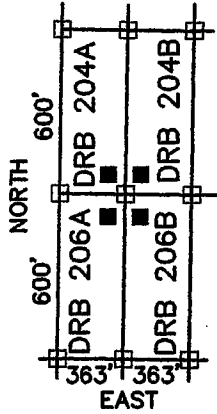
AMC 425696

2013 SEP 17 A 9:21
PIMA COUNTY RECORDER
PIMA COUNTY, ARIZONA

LOCATION OF DARBY 1100 THROUGH 1415 MILL SITES AJO MINE

LOCATED SEPT 3, 2013 THROUGH OCT 31, 2013
ALL CLAIMS ARE 363' X 600' UNLESS OTHERWISE DETAILED HEREON

TYPICAL CLAIM DETAIL N.T.S.



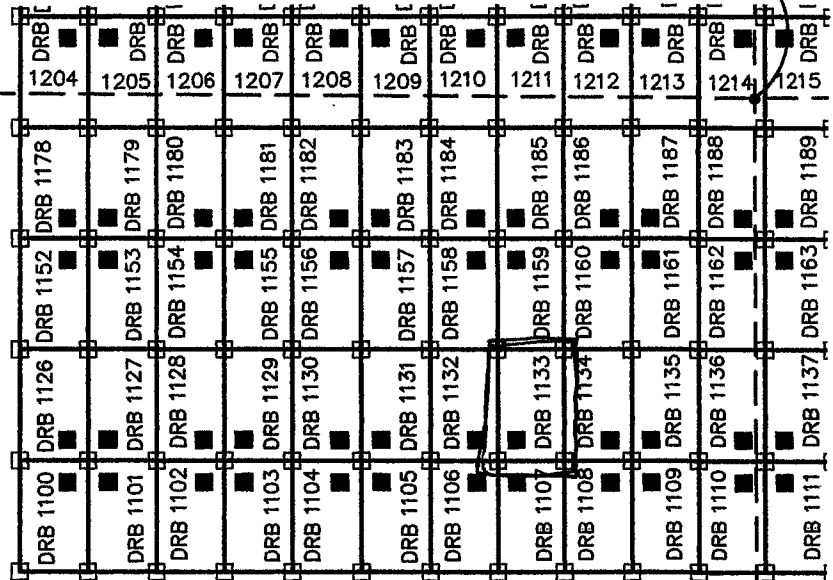
- INDICATES CORNER OF MILL CLAIM
SET 2"X2"X5' WOOD POST (TYPICAL)
- INDICATES LOCATION MONUMENT.
SET 2"X2"X5' WOOD POST WITH
PLASTIC CONTAINER WITH THE
THE NOTICE OF LOCATION.
SET 4'X4' FROM CORNER. (TYPICAL)

DRB = "DARBY"

SCALE 1"=1000'
PIMA COUNTY

NE COR,
SEC 30
T12S, R5W
5274'N, 5280'E

NW COR,
SEC 30
T12S, R5W
5274'N, 0'E



30

SW COR,
SEC 30
T12S, R5W
0'N, 0'E

FREEMPORT MCMORAN CORPORATION
333 NORTH CENTRAL AVE
PHOENIX, ARIZONA 85004

SE COR, SEC 30
T12S, R5W
0'N, 5280'E

99.2.2.4 11/11

ARIZONA NOTICE OF LOCATION
(Mill Site Claim)

NOTICE IS HEREBY GIVEN THAT FREEPORT-MCMORAN CORPORATION, whose mailing address is 333 North Central Avenue, Phoenix, Arizona, 85004, by its undersigned agent, makes this location of the Darby 1134 mill site mining claim, Ajo Mining District, Pima County, Arizona and has a valid right to the occupation, possession and use of said mill site claim, together with all hereditaments and appurtenances belonging to it.

This mill site claim consists of 5 acres, more or less and is more particularly described as follows: The mill site claim is 600 feet in length and 363 feet in width, and the general course of this claim is North to South. The general location of the claims southwest corner is located 4213 feet East of and 3285 feet North of the Southwest section corner of Section 30 Township 12 South, Range 5 West, G&SRM, Pima County, Arizona.

All corners and the location monument of the claim are constructed of 2"x2" wood post extending 4' above the ground. The location monument is set inside the SOUTHEAST corner of the claim approximately 4 feet NORTH of the SOUTH line of the claim and 4 feet WEST of the EAST line of the claim. The location monument on which this notice is posted is situated within the NE 1/4, Section 30, Township 12 South, Range 5 West, G&SRM, Pima County, Arizona.

The undersigned claims the ground as described above and depicted on the map which is attached. A copy of this Notice of Location is filed in the office of the County Recorder, Pima County, Arizona. This claim is not intended to encroach on any private property or land that is not open for location.

Located, dated, and posted on the ground this 20 day of SEPT 2013.

Freeport-McMoRan Corporation (Owner)

By J. Fleish (Agent)
J-Co Professional Services Corp.

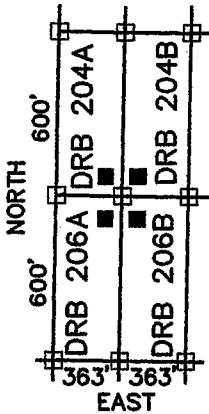
AME 425697

2013 SEP 17 A 3:21
PIMA COUNTY RECORDER
PIMA COUNTY, ARIZONA

LOCATION OF DARBY 1100 THROUGH 1415 MILL SITES AJO MINE

LOCATED SEPT 3, 2013 THROUGH OCT 31, 2013
ALL CLAIMS ARE 363' X 600' UNLESS OTHERWISE DETAILED HEREON

TYPICAL CLAIM DETAIL N.T.S.



□ INDICATES CORNER OF MILL CLAIM
SET 2"X2"X5' WOOD POST (TYPICAL)

■ INDICATES LOCATION MONUMENT.
SET 2"X2"X5' WOOD POST WITH
PLASTIC CONTAINER WITH THE
THE NOTICE OF LOCATION.
SET 4'X4' FROM CORNER. (TYPICAL)

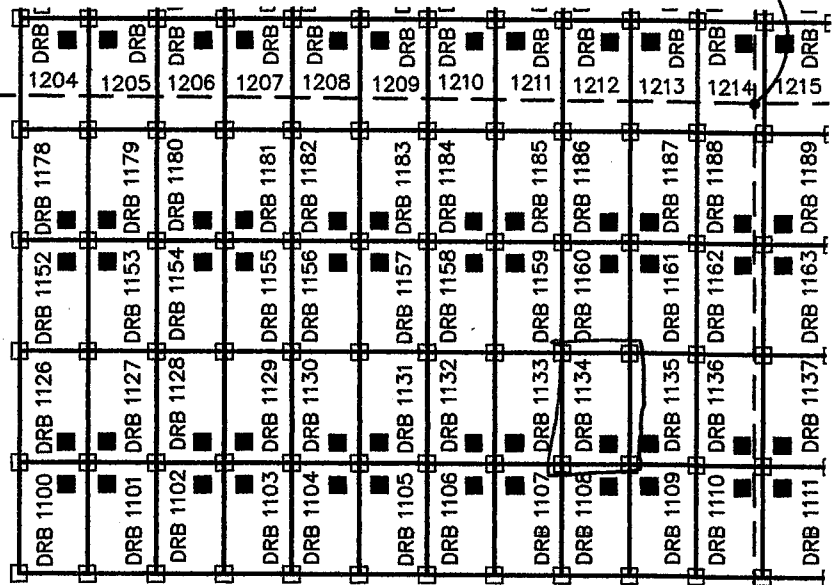
DRB = "DARBY"

SCALE 1"=1000'
PIMA COUNTY



NE COR,
SEC 30
T12S, R5W
5274'N, 5280'E

NW COR,
SEC 30
T12S, R5W
5274'N, 0'E



30

SW COR,
SEC 30
T12S, R5W
0'N, 0'E

FREEMORE MCMORAN CORPORATION
333 NORTH CENTRAL AVE
PHOENIX, ARIZONA 85004

SE COR, SEC 30
T12S, R5W
0'N, 5280'E

7202001.DWG

ARIZONA NOTICE OF LOCATION
(Mill Site Claim)

NOTICE IS HEREBY GIVEN THAT FREEPORT-MCMORAN CORPORATION, whose mailing address is 333 North Central Avenue, Phoenix, Arizona, 85004, by its undersigned agent, makes this location of the Darby 1135 mill site mining claim, Ajo Mining District, Pima County, Arizona and has a valid right to the occupation, possession and use of said mill site claim, together with all hereditaments and appurtenances belonging to it.

This mill site claim consists of 5 acres, more or less and is more particularly described as follows: The mill site claim is 600 feet in length and 363 feet in width, and the general course of this claim is North to South. The general location of the claims southwest corner is located 4576 feet East of and 3285 feet North of the Southwest section corner of Section 30 Township 12 South, Range 5 West, G&SRM, Pima County, Arizona.

All corners and the location monument of the claim are constructed of 2"x2" wood post extending 4' above the ground. The location monument is set inside the SOUTHWEST corner of the claim approximately 4 feet NORTH of the SOUTH line of the claim and 4 feet EAST of the WEST line of the claim. The location monument on which this notice is posted is situated within the NE 1/4, Section 30, Township 12 South, Range 5 West, G&SRM, Pima County, Arizona.

The undersigned claims the ground as described above and depicted on the map which is attached. A copy of this Notice of Location is filed in the office of the County Recorder, Pima County, Arizona. This claim is not intended to encroach on any private property or land that is not open for location.

Located, dated, and posted on the ground this 20 day of SEPT 2013.

Freeport-McMoRan Corporation (Owner)

By J. Fleck (Agent)
J-Co Professional Services Corp.

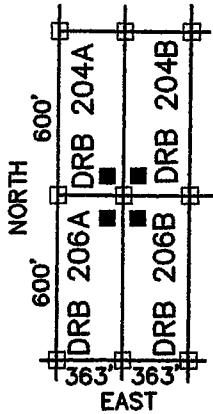
AMC 425698

2013 DEC 17 4:09:24
PIMA COUNTY RECORDER

LOCATION OF DARBY 1100 THROUGH 1415 MILL SITES AJO MINE

LOCATED SEPT 3, 2013 THROUGH OCT 31, 2013
ALL CLAIMS ARE 363' X 600' UNLESS OTHERWISE DETAILED HEREON

TYPICAL CLAIM DETAIL N.T.S.



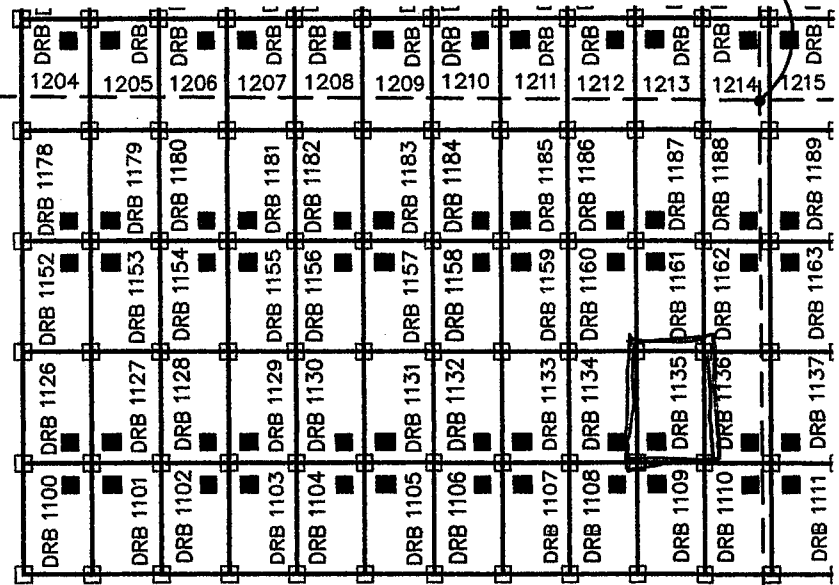
- INDICATES CORNER OF MILL CLAIM
SET 2"X2"X5' WOOD POST (TYPICAL)
- INDICATES LOCATION MONUMENT.
SET 2"X2"X5' WOOD POST WITH
PLASTIC CONTAINER WITH THE
THE NOTICE OF LOCATION.
SET 4'X4' FROM CORNER. (TYPICAL)

DRB = "DARBY"

SCALE 1"=1000'
PIMA COUNTY

NE COR,
SEC 30
T12S, R5W
5274'N, 5280'E

NW COR,
SEC 30
T12S, R5W
5274'N, 0'E



30

SW COR,
SEC 30
T12S, R5W
0'N, 0'E

SE COR, SEC 30
T12S, R5W
0'N, 5280'E

FREEPORT MCMORAN CORPORATION
333 NORTH CENTRAL AVE
PHOENIX, ARIZONA 85004

220-224 1100

ARIZONA NOTICE OF LOCATION
(Mill Site Claim)

NOTICE IS HEREBY GIVEN THAT FREEPORT-MCMORAN CORPORATION, whose mailing address is 333 North Central Avenue, Phoenix, Arizona, 85004, by its undersigned agent, makes this location of the Darby 1136 mill site mining claim, Ajo Mining District, Pima County, Arizona and has a valid right to the occupation, possession and use of said mill site claim, together with all hereditaments and appurtenances belonging to it.

This mill site claim consists of 5 acres, more or less and is more particularly described as follows: The mill site claim is 600 feet in length and 363 feet in width, and the general course of this claim is North to South. The general location of the claims southwest corner is located 4939 feet East of and 3285 feet North of the Southwest section corner of Section 30 Township 12 South, Range 5 West, G&SRM, Pima County, Arizona.

All corners and the location monument of the claim are constructed of 2"x2" wood post extending 4' above the ground. The location monument is set inside the SOUTHEAST corner of the claim approximately 4 feet NORTH of the SOUTH line of the claim and 4 feet WEST of the EAST line of the claim. The location monument on which this notice is posted is situated within the NE 1/4, Section 30, Township 12 South, Range 5 West, G&SRM, Pima County, Arizona.

The undersigned claims the ground as described above and depicted on the map which is attached. A copy of this Notice of Location is filed in the office of the County Recorder, Pima County, Arizona. This claim is not intended to encroach on any private property or land that is not open for location.

Located, dated, and posted on the ground this 20 day of SEPT 2013.

Freeport-McMoRan Corporation (Owner)

By J. Flack (Agent)
J-Co Professional Services Corp.

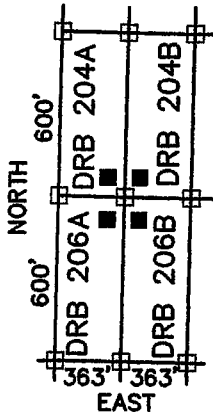
RECORDED
2013 SEP 17 4 02 PM
PIMA COUNTY RECORDER

AMC. 425696
425699

LOCATION OF DARBY 1100 THROUGH 1415 MILL SITES AJO MINE

LOCATED SEPT 3, 2013 THROUGH OCT 31, 2013
ALL CLAIMS ARE 363' X 600' UNLESS OTHERWISE DETAILED HEREON

TYPICAL CLAIM DETAIL N.T.S.



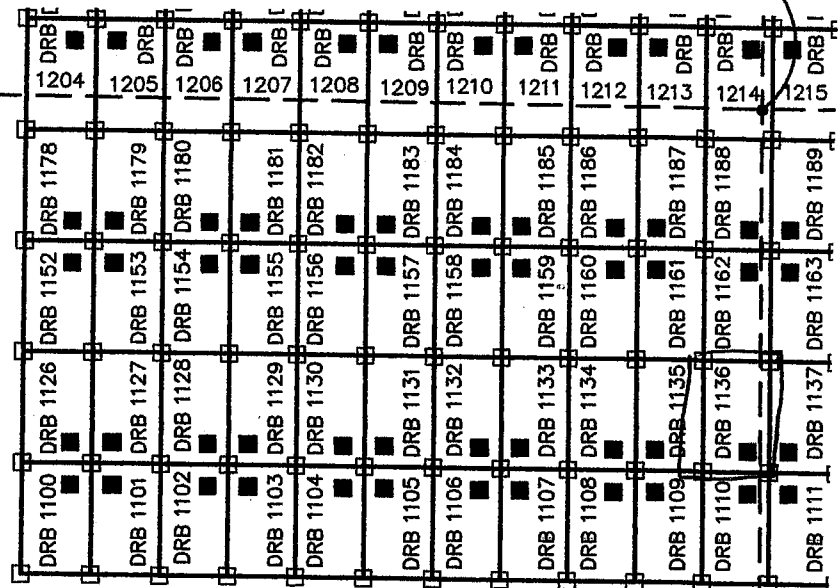
- INDICATES CORNER OF MILL CLAIM
SET 2"X2"X5' WOOD POST (TYPICAL)
- INDICATES LOCATION MONUMENT.
SET 2"X2"X5' WOOD POST WITH
PLASTIC CONTAINER WITH THE
THE NOTICE OF LOCATION.
SET 4'X4' FROM CORNER. (TYPICAL)

DRB = "DARBY"

SCALE 1"=1000'
PIMA COUNTY

NE COR,
SEC 30
T12S, R5W
5274'N, 5280'E

NW COR,
SEC 30
T12S, R5W
5274'N, 0'E



30

SW COR,
SEC 30
T12S, R5W
0'N, 0'E

FREEMAN MA
FREEMAN MCMORAN CORPORATION
333 NORTH CENTRAL AVE
PHOENIX, ARIZONA 85004

SE COR, SEC 30
T12S, R5W
0'N, 5280'E

ARIZONA NOTICE OF LOCATION
(Mill Site Claim)

NOTICE IS HEREBY GIVEN THAT FREEPORT-MCMORAN CORPORATION, whose mailing address is 333 North Central Avenue, Phoenix, Arizona, 85004, by its undersigned agent, makes this location of the Darby 1152 mill site mining claim, Ajo Mining District, Pima County, Arizona and has a valid right to the occupation, possession and use of said mill site claim, together with all hereditaments and appurtenances belonging to it.

This mill site claim consists of 5 acres, more or less and is more particularly described as follows: The mill site claim is 600 feet in length and 363 feet in width, and the general course of this claim is North to South. The general location of the claims southwest corner is located 1309 feet East of and 3885 feet North of the Southwest section corner of Section 30 Township 12 South, Range 5 West, G&SRM, Pima County, Arizona.

All corners and the location monument of the claim are constructed of 2"x2" wood post extending 4' above the ground. The location monument is set inside the NORTHEAST corner of the claim approximately 4 feet SOUTH of the NORTH line of the claim and 4 feet WEST of the EAST line of the claim. The location monument on which this notice is posted is situated within the NW ¼, Section 30, Township 12 South, Range 5 West, G&SRM, Pima County, Arizona.

The undersigned claims the ground as described above and depicted on the map which is attached. A copy of this Notice of Location is filed in the office of the County Recorder, Pima County, Arizona. This claim is not intended to encroach on any private property or land that is not open for location.

Located, dated, and posted on the ground this 20 day of SEPT 2013.

Freeport-McMoRan Corporation (Owner)

By G. Fluck (Agent)
J-Co Professional Services Corp.

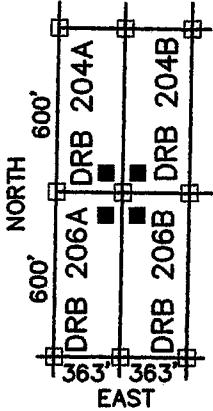
AMC 425700

FILED
2013 DEC 17 A.M. 2:15
COUNTY RECORDER
PIMA COUNTY, ARIZONA

LOCATION OF DARBY 1100 THROUGH 1415 MILL SITES AJO MINE

LOCATED SEPT 3, 2013 THROUGH OCT 31, 2013
ALL CLAIMS ARE 363' X 600' UNLESS OTHERWISE DETAILED HEREON

TYPICAL CLAIM DETAIL N.T.S.



- INDICATES CORNER OF MILL CLAIM
SET 2"X2"X5' WOOD POST (TYPICAL)
- INDICATES LOCATION MONUMENT.
SET 2"X2"X5' WOOD POST WITH
PLASTIC CONTAINER WITH THE
THE NOTICE OF LOCATION.
SET 4'X4' FROM CORNER. (TYPICAL)

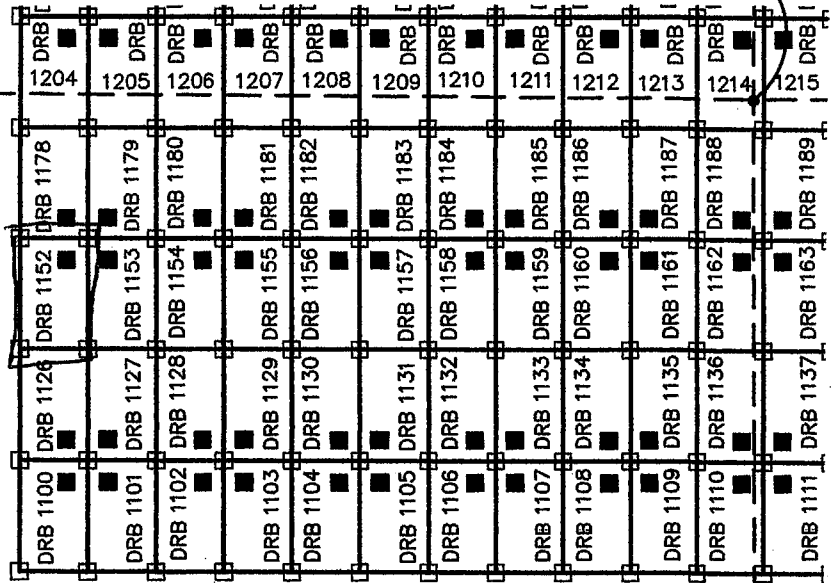
DRB = "DARBY"

SCALE 1"=1000'
PIMA COUNTY



NE COR,
SEC 30
T12S, R5W
5274'N, 5280'E

NW COR,
SEC 30
T12S, R5W
5274'N, 0'E



30

SW COR,
SEC 30
T12S, R5W
0'N, 0'E

FREEPORT MCMORAN CORPORATION
333 NORTH CENTRAL AVE
PHOENIX, ARIZONA 85004

SE COR, SEC 30
T12S, R5W
0'N, 5280'E

500' 200' 1/4

232
2350
2350

47
50
2350

50/113

47

113 (5250 / 452 = 1160)

13 (2500 / 226 = 110)

23

23' (50 / 1158)

ARIZONA NOTICE OF LOCATION
(Mill Site Claim)

NOTICE IS HEREBY GIVEN THAT FREEPORT-MCMORAN CORPORATION, whose mailing address is 333 North Central Avenue, Phoenix, Arizona, 85004, by its undersigned agent, makes this location of the Darby 1153 mill site mining claim, Ajo Mining District, Pima County, Arizona and has a valid right to the occupation, possession and use of said mill site claim, together with all hereditaments and appurtenances belonging to it.

This mill site claim consists of 5 acres, more or less and is more particularly described as follows: The mill site claim is 600 feet in length and 363 feet in width, and the general course of this claim is North to South. The general location of the claims southwest corner is located 1672 feet East of and 3885 feet North of the Southwest section corner of Section 30 Township 12 South, Range 5 West, G&SRM, Pima County, Arizona.

All corners and the location monument of the claim are constructed of 2"x2" wood post extending 4' above the ground. The location monument is set inside the NORTHWEST corner of the claim approximately 4 feet SOUTH of the NORTH line of the claim and 4 feet EAST of the WEST line of the claim. The location monument on which this notice is posted is situated within the NW 1/4, Section 30, Township 12 South, Range 5 West, G&SRM, Pima County, Arizona.

The undersigned claims the ground as described above and depicted on the map which is attached. A copy of this Notice of Location is filed in the office of the County Recorder, Pima County, Arizona. This claim is not intended to encroach on any private property or land that is not open for location.

Located, dated, and posted on the ground this 20 day of SEPT, 2013.

Freeport-McMoRan Corporation (Owner)

By G. Koch (Agent)
J-Co Professional Services Corp.

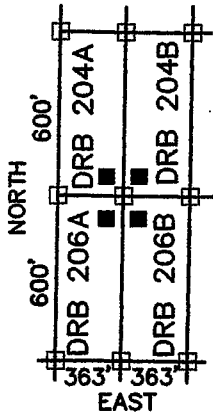
2013 SEP 17 10 24 AM
PIMA COUNTY RECORDER
PIMA COUNTY, ARIZONA

AMC 425701

LOCATION OF DARBY 1100 THROUGH 1415 MILL SITES AJO MINE

LOCATED SEPT 3, 2013 THROUGH OCT 31, 2013
ALL CLAIMS ARE 363' X 600' UNLESS OTHERWISE DETAILED HEREON

TYPICAL CLAIM DETAIL N.T.S.



- INDICATES CORNER OF MILL CLAIM
SET 2"x2"x5" WOOD POST (TYPICAL)
- INDICATES LOCATION MONUMENT.
SET 2"x2"x5" WOOD POST WITH
PLASTIC CONTAINER WITH THE
THE NOTICE OF LOCATION.
SET 4'x4' FROM CORNER. (TYPICAL)

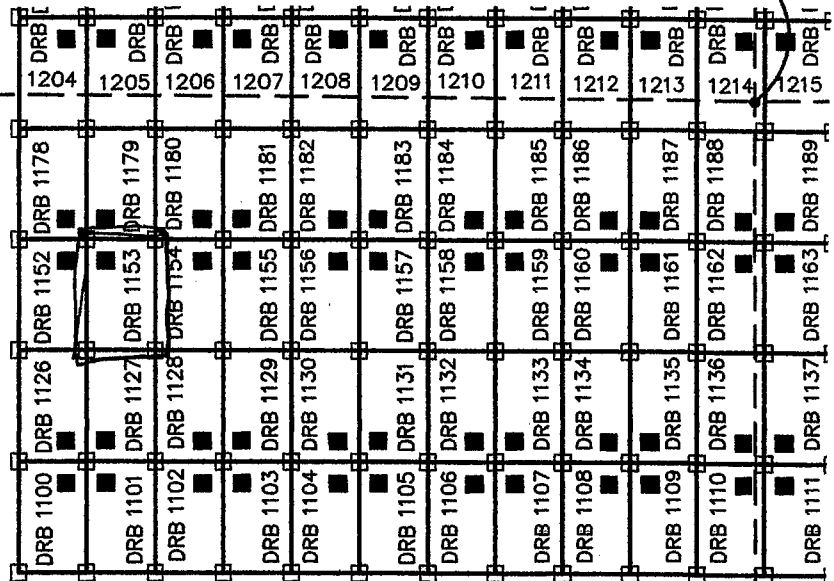
DRB = "DARBY"

SCALE 1"=1000'
PIMA COUNTY



NE COR,
SEC 30
T12S, R5W
5274'N, 5280'E

NW COR,
SEC 30
T12S, R5W
5274'N, 0'E



30

SW COR,
SEC 30
T12S, R5W
0'N, 0'E

FREEPORT MCMORAN CORPORATION
333 NORTH CENTRAL AVE
PHOENIX, ARIZONA 85004

SE COR, SEC 30
T12S, R5W
0'N, 5280'E

10/23/13

ARIZONA NOTICE OF LOCATION
(Mill Site Claim)

NOTICE IS HEREBY GIVEN THAT FREEPORT-MCMORAN CORPORATION, whose mailing address is 333 North Central Avenue, Phoenix, Arizona, 85004, by its undersigned agent, makes this location of the Darby 1154 mill site mining claim, Ajo Mining District, Pima County, Arizona and has a valid right to the occupation, possession and use of said mill site claim, together with all hereditaments and appurtenances belonging to it.

This mill site claim consists of 5 acres, more or less and is more particularly described as follows: The mill site claim is 600 feet in length and 363 feet in width, and the general course of this claim is North to South. The general location of the claims southwest corner is located 2035 feet East of and 3885 feet North of the Southwest section corner of Section 30 Township 12 South, Range 5 West, G&SRM, Pima County, Arizona.

All corners and the location monument of the claim are constructed of 2"x2" wood post extending 4' above the ground. The location monument is set inside the NORTHEAST corner of the claim approximately 4 feet SOUTH of the NORTH line of the claim and 4 feet WEST of the EAST line of the claim. The location monument on which this notice is posted is situated within the NW 1/4, Section 30, Township 12 South, Range 5 West, G&SRM, Pima County, Arizona.

The undersigned claims the ground as described above and depicted on the map which is attached. A copy of this Notice of Location is filed in the office of the County Recorder, Pima County, Arizona. This claim is not intended to encroach on any private property or land that is not open for location.

Located, dated, and posted on the ground this 20 day of SEPT 2013.

Freeport-McMoRan Corporation (Owner)

By J. Fleck (Agent)
J-Co Professional Services Corp.

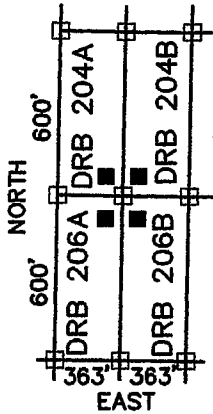
AMC 425709

2013 DEC 17 A 10 24
COUNTY RECORDER
PIMA COUNTY, ARIZONA

LOCATION OF DARBY 1100 THROUGH 1415 MILL SITES AJO MINE

LOCATED SEPT 3, 2013 THROUGH OCT 31, 2013
ALL CLAIMS ARE 363' X 600' UNLESS OTHERWISE DETAILED HEREON

TYPICAL CLAIM DETAIL N.T.S.



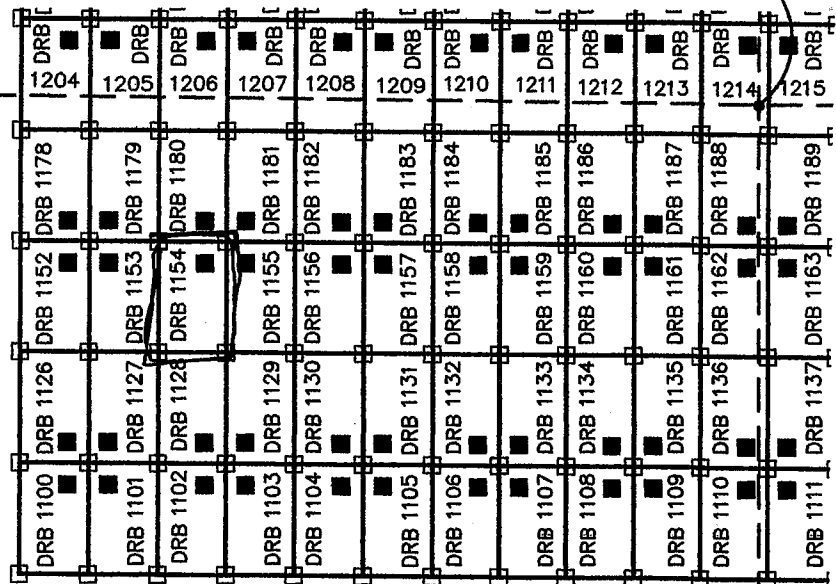
- INDICATES CORNER OF MILL CLAIM
SET 2"X2"X5' WOOD POST (TYPICAL)
- INDICATES LOCATION MONUMENT.
SET 2"X2"X5' WOOD POST WITH
PLASTIC CONTAINER WITH THE
THE NOTICE OF LOCATION.
SET 4'X4' FROM CORNER. (TYPICAL)

DRB = "DARBY"

SCALE 1"=1000'
PIMA COUNTY

NE COR,
SEC 30
T12S, R5W
5274'N, 5280'E

NW COR,
SEC 30
T12S, R5W
5274'N, 0'E



30

SW COR,
SEC 30
T12S, R5W
0'N, 0'E

FREEMORE MCMORAN CORPORATION
333 NORTH CENTRAL AVE
PHOENIX, ARIZONA 85004

SE COR, SEC 30
T12S, R5W
0'N, 5280'E

ARIZONA NOTICE OF LOCATION
(Mill Site Claim)

NOTICE IS HEREBY GIVEN THAT FREEPORT-MCMORAN CORPORATION, whose mailing address is 333 North Central Avenue, Phoenix, Arizona, 85004, by its undersigned agent, makes this location of the Darby 1155 mill site mining claim, Ajo Mining District, Pima County, Arizona and has a valid right to the occupation, possession and use of said mill site claim, together with all hereditaments and appurtenances belonging to it.

This mill site claim consists of 5 acres, more or less and is more particularly described as follows: The mill site claim is 600 feet in length and 363 feet in width, and the general course of this claim is North to South. The general location of the claims southwest corner is located 2398 feet East of and 3885 feet North of the Southwest section corner of Section 30 Township 12 South, Range 5 West, G&SRM, Pima County, Arizona.

All corners and the location monument of the claim are constructed of 2"x2" wood post extending 4' above the ground. The location monument is set inside the NORTHWEST corner of the claim approximately 4 feet SOUTH of the NORTH line of the claim and 4 feet EAST of the WEST line of the claim. The location monument on which this notice is posted is situated within the NW 1/4, Section 30, Township 12 South, Range 5 West, G&SRM, Pima County, Arizona.

The undersigned claims the ground as described above and depicted on the map which is attached. A copy of this Notice of Location is filed in the office of the County Recorder, Pima County, Arizona. This claim is not intended to encroach on any private property or land that is not open for location.

Located, dated, and posted on the ground this 10 day of SEPT 2013.

Freeport-McMoRan Corporation (Owner)

By J. Fleck (Agent)
J-Co Professional Services Corp.

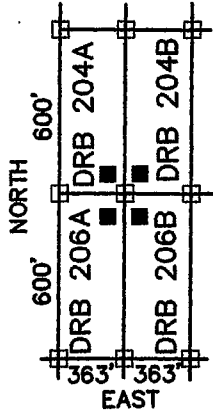
FILED
COUNTY RECORDER
PIMA COUNTY ARIZONA
2013 DEC 17 A 10 24
2013 DEC 17 A 10 24

AMC 425703

LOCATION OF DARBY 1100 THROUGH 1415 MILL SITES AJO MINE

LOCATED SEPT 3, 2013 THROUGH OCT 31, 2013
ALL CLAIMS ARE 363' X 600' UNLESS OTHERWISE DETAILED HEREON

TYPICAL CLAIM DETAIL N.T.S.



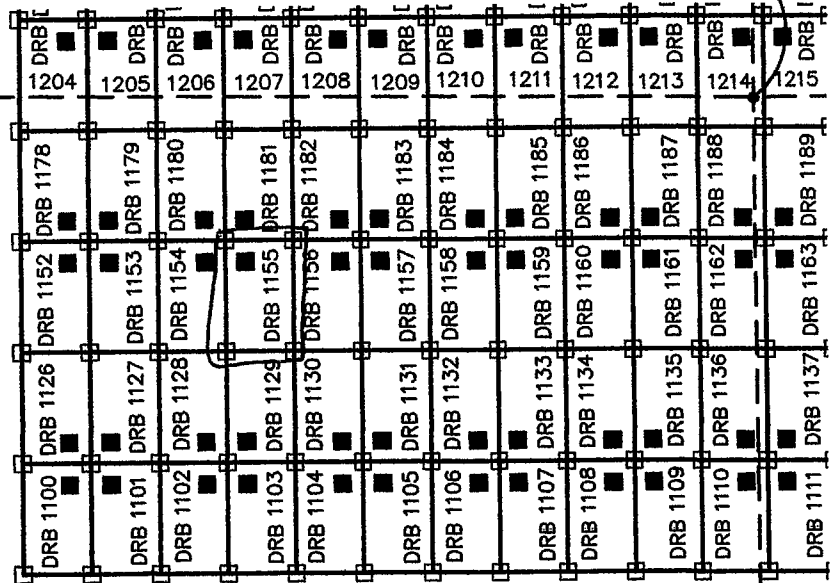
- INDICATES CORNER OF MILL CLAIM
SET 2"X2"X5' WOOD POST (TYPICAL)
- INDICATES LOCATION MONUMENT.
SET 2"X2"X5' WOOD POST WITH
PLASTIC CONTAINER WITH THE
THE NOTICE OF LOCATION.
SET 4'X4' FROM CORNER. (TYPICAL)

DRB = "DARBY"

SCALE 1"=1000'
PIMA COUNTY

NE COR,
SEC 30
T12S, R5W
5274'N, 5280'E

NW COR,
SEC 30
T12S, R5W
5274'N, 0'E



30

SW COR,
SEC 30
T12S, R5W
0'N, 0'E

FREEMORE & SMITH
FREEMORE & SMITH CORPORATION
333 NORTH CENTRAL AVE
PHOENIX, ARIZONA 85004

SE COR, SEC 30
T12S, R5W
0'N, 5280'E

ARIZONA NOTICE OF LOCATION
(Mill Site Claim)

NOTICE IS HEREBY GIVEN THAT FREEPORT-MCMORAN CORPORATION, whose mailing address is 333 North Central Avenue, Phoenix, Arizona, 85004, by its undersigned agent, makes this location of the Darby 1156 mill site mining claim, Ajo Mining District, Pima County, Arizona and has a valid right to the occupation, possession and use of said mill site claim, together with all hereditaments and appurtenances belonging to it.

This mill site claim consists of 5 acres, more or less and is more particularly described as follows: The mill site claim is 600 feet in length and 363 feet in width, and the general course of this claim is North to South. The general location of the claims southwest corner is located 2761 feet East of and 3885 feet North of the Southwest section corner of Section 30 Township 12 South, Range 5 West, G&SRM, Pima County, Arizona.

All corners and the location monument of the claim are constructed of 2"x2" wood post extending 4' above the ground. The location monument is set inside the NORTHEAST corner of the claim approximately 4 feet SOUTH of the NORTH line of the claim and 4 feet WEST of the EAST line of the claim. The location monument on which this notice is posted is situated within the NE 1/4, Section 30, Township 12 South, Range 5 West, G&SRM, Pima County, Arizona.

The undersigned claims the ground as described above and depicted on the map which is attached. A copy of this Notice of Location is filed in the office of the County Recorder, Pima County, Arizona. This claim is not intended to encroach on any private property or land that is not open for location.

Located, dated, and posted on the ground this 20 day of SEP 2013.

Freeport-McMoRan Corporation (Owner)

By J. Hecht (Agent)
J-Co Professional Services Corp.

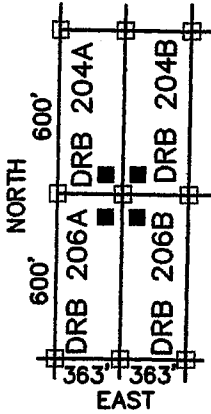
RECORDED
2013 DEC 17 A 10:24
PIMA COUNTY RECORDER
PHOENIX, ARIZONA

AMC 425704

LOCATION OF DARBY 1100 THROUGH 1415 MILL SITES AJO MINE

LOCATED SEPT 3, 2013 THROUGH OCT 31, 2013
ALL CLAIMS ARE 363' X 600' UNLESS OTHERWISE DETAILED HEREON

TYPICAL CLAIM DETAIL N.T.S.



□ INDICATES CORNER OF MILL CLAIM
SET 2"X2"X5' WOOD POST (TYPICAL)

■ INDICATES LOCATION MONUMENT.
SET 2"X2"X5' WOOD POST WITH
PLASTIC CONTAINER WITH THE
THE NOTICE OF LOCATION.
SET 4'X4' FROM CORNER. (TYPICAL)

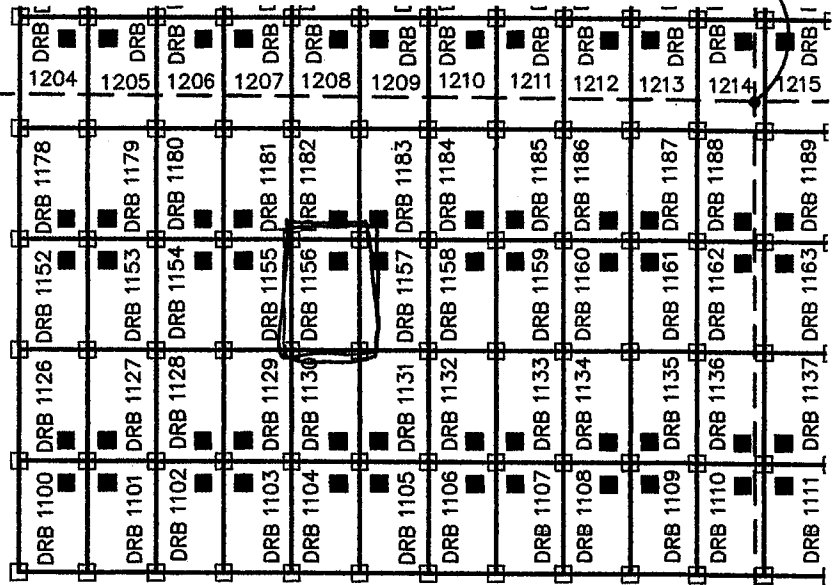
DRB = "DARBY"

SCALE 1"=1000'
PIMA COUNTY



NE COR,
SEC 30
T12S, R5W
5274'N, 5280'E

NW COR,
SEC 30
T12S, R5W
5274'N, 0'E



30

SW COR,
SEC 30
T12S, R5W
0'N, 0'E

FREEPORT MCMORAN CORPORATION
333 NORTH CENTRAL AVE
PHOENIX, ARIZONA 85004

SE COR, SEC 30
T12S, R5W
0'N, 5280'E

757 227 5114

ARIZONA NOTICE OF LOCATION
(Mill Site Claim)

NOTICE IS HEREBY GIVEN THAT FREEPORT-MCMORAN CORPORATION, whose mailing address is 333 North Central Avenue, Phoenix, Arizona, 85004, by its undersigned agent, makes this location of the Darby 1157 mill site mining claim, Ajo Mining District, Pima County, Arizona and has a valid right to the occupation, possession and use of said mill site claim, together with all hereditaments and appurtenances belonging to it.

This mill site claim consists of 5 acres, more or less and is more particularly described as follows: The mill site claim is 600 feet in length and 363 feet in width, and the general course of this claim is North to South. The general location of the claims southwest corner is located 3124 feet East of and 3885 feet North of the Southwest section corner of Section 30 Township 12 South, Range 5 West, G&SRM, Pima County, Arizona.

All corners and the location monument of the claim are constructed of 2"x2" wood post extending 4' above the ground. The location monument is set inside the NORTHWEST corner of the claim approximately 4 feet SOUTH of the NORTH line of the claim and 4 feet EAST of the WEST line of the claim. The location monument on which this notice is posted is situated within the NE 1/4, Section 30, Township 12 South, Range 5 West, G&SRM, Pima County, Arizona.

The undersigned claims the ground as described above and depicted on the map which is attached. A copy of this Notice of Location is filed in the office of the County Recorder, Pima County, Arizona. This claim is not intended to encroach on any private property or land that is not open for location.

Located, dated, and posted on the ground this 10 day of SEPT 2013.

Freeport-McMoRan Corporation (Owner)

By G. Puck (Agent)
J-Co Professional Services Corp.

RECORDED
CLERK OF COUNTY RECORDER
2013 DEC 17 A 10:24
PIMA COUNTY, ARIZONA

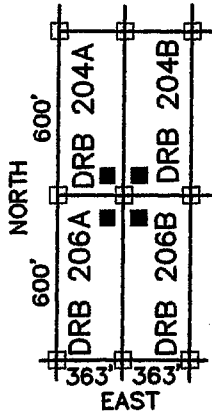
AMC 425705

LOCATION OF DARBY 1100 THROUGH 1415 MILL SITES AJO MINE

LOCATED SEPT 3, 2013 THROUGH OCT 31, 2013
ALL CLAIMS ARE 363' X 600' UNLESS OTHERWISE DETAILED HEREON

TYPICAL CLAIM DETAIL

N.T.S.



□ INDICATES CORNER OF MILL CLAIM
SET 2"x2"x5' WOOD POST (TYPICAL)

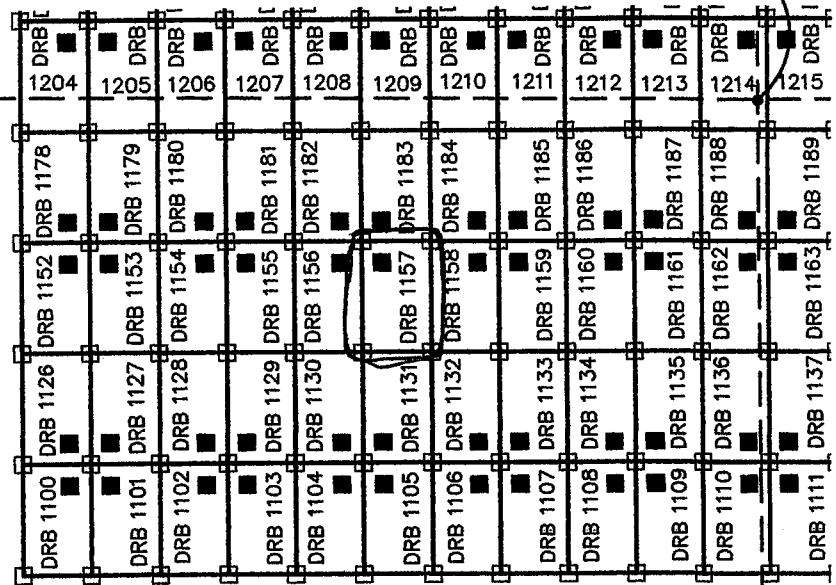
■ INDICATES LOCATION MONUMENT.
SET 2"x2"x5' WOOD POST WITH
PLASTIC CONTAINER WITH THE
THE NOTICE OF LOCATION.
SET 4'x4' FROM CORNER. (TYPICAL)

DRB = "DARBY"

SCALE 1"=1000'
PIMA COUNTY

NE COR,
SEC 30
T12S, R5W
5274'N, 5280'E

NW COR,
SEC 30
T12S, R5W
5274'N, 0'E



30

SW COR,
SEC 30
T12S, R5W
0'N, 0'E

FREEMORE MCMORAN CORPORATION
333 NORTH CENTRAL AVE
PHOENIX, ARIZONA 85004

SE COR, SEC 30
T12S, R5W
0'N, 5280'E

300 1100 1100 1100

ARIZONA NOTICE OF LOCATION
(Mill Site Claim)

NOTICE IS HEREBY GIVEN THAT FREEPORT-MCMORAN CORPORATION, whose mailing address is 333 North Central Avenue, Phoenix, Arizona, 85004, by its undersigned agent, makes this location of the Darby 1158 mill site mining claim, Ajo Mining District, Pima County, Arizona and has a valid right to the occupation, possession and use of said mill site claim, together with all hereditaments and appurtenances belonging to it.

This mill site claim consists of 5 acres, more or less and is more particularly described as follows: The mill site claim is 600 feet in length and 363 feet in width, and the general course of this claim is North to South. The general location of the claims southwest corner is located 3487 feet East of and 3885 feet North of the Southwest section corner of Section 30 Township 12 South, Range 5 West, G&SRM, Pima County, Arizona.

All corners and the location monument of the claim are constructed of 2"x2" wood post extending 4' above the ground. The location monument is set inside the NORTHEAST corner of the claim approximately 4 feet SOUTH of the NORTH line of the claim and 4 feet WEST of the EAST line of the claim. The location monument on which this notice is posted is situated within the NE 1/4, Section 30, Township 12 South, Range 5 West, G&SRM, Pima County, Arizona.

The undersigned claims the ground as described above and depicted on the map which is attached. A copy of this Notice of Location is filed in the office of the County Recorder, Pima County, Arizona. This claim is not intended to encroach on any private property or land that is not open for location.

Located, dated, and posted on the ground this 10 day of SEPT 2013.

Freeport-McMoRan Corporation (Owner)

By J. J. Clark (Agent)
J-Co Professional Services Corp.

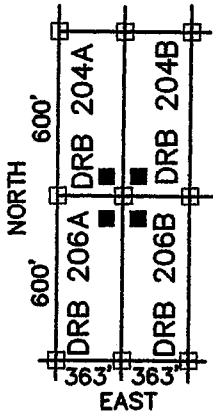
2013 DEC 17 A 10:24
PIMA COUNTY RECORDER
PHOENIX, ARIZONA

AMC 425706

LOCATION OF DARBY 1100 THROUGH 1415 MILL SITES AJO MINE

LOCATED SEPT 3, 2013 THROUGH OCT 31, 2013
ALL CLAIMS ARE 363' X 600' UNLESS OTHERWISE DETAILED HEREON

TYPICAL CLAIM DETAIL N.T.S.



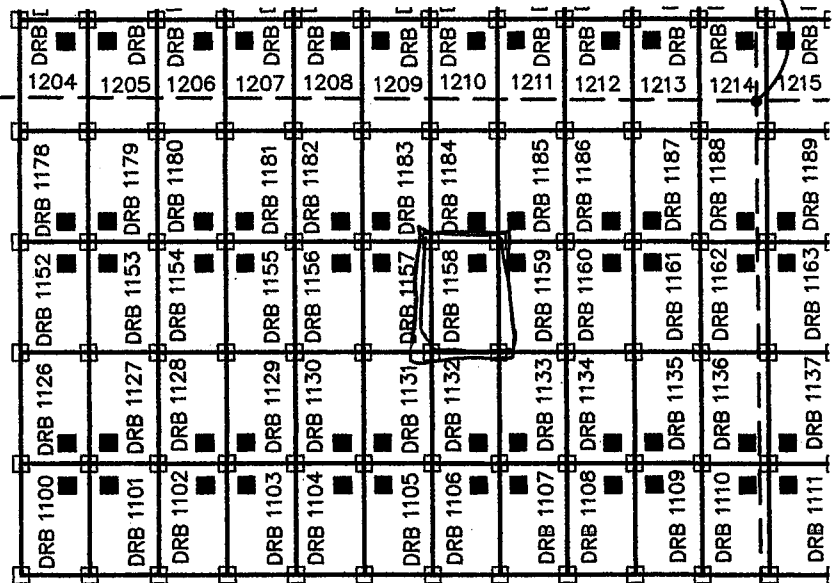
- INDICATES CORNER OF MILL CLAIM
SET 2"X2"X5' WOOD POST (TYPICAL)
- INDICATES LOCATION MONUMENT.
SET 2"X2"X5' WOOD POST WITH
PLASTIC CONTAINER WITH THE
THE NOTICE OF LOCATION.
SET 4'X4' FROM CORNER. (TYPICAL)

DRB = "DARBY"

SCALE 1"=1000'
PIMA COUNTY

NE COR,
SEC 30
T12S, R5W
5274'N, 5280'E

NW COR,
SEC 30
T12S, R5W
5274'N, 0'E



30

SW COR,
SEC 30
T12S, R5W
0'N, 0'E

SE COR, SEC 30
T12S, R5W
0'N, 5280'E

FREEMORE MCMORAN CORPORATION
333 NORTH CENTRAL AVE
PHOENIX, ARIZONA 85004

30' x 60' 174A

ARIZONA NOTICE OF LOCATION
(Mill Site Claim)

NOTICE IS HEREBY GIVEN THAT FREEPORT-MCMORAN CORPORATION, whose mailing address is 333 North Central Avenue, Phoenix, Arizona, 85004, by its undersigned agent, makes this location of the Darby 1159 mill site mining claim, Ajo Mining District, Pima County, Arizona and has a valid right to the occupation, possession and use of said mill site claim, together with all hereditaments and appurtenances belonging to it.

This mill site claim consists of 5 acres, more or less and is more particularly described as follows: The mill site claim is 600 feet in length and 363 feet in width, and the general course of this claim is North to South. The general location of the claims southwest corner is located 3850 feet East of and 3885 feet North of the Southwest section corner of Section 30 Township 12 South, Range 5 West, G&SRM, Pima County, Arizona.

All corners and the location monument of the claim are constructed of 2"x2" wood post extending 4' above the ground. The location monument is set inside the NORTHWEST corner of the claim approximately 4 feet SOUTH of the NORTH line of the claim and 4 feet EAST of the WEST line of the claim. The location monument on which this notice is posted is situated within the NE 1/4, Section 30, Township 12 South, Range 5 West, G&SRM, Pima County, Arizona.

The undersigned claims the ground as described above and depicted on the map which is attached. A copy of this Notice of Location is filed in the office of the County Recorder, Pima County, Arizona. This claim is not intended to encroach on any private property or land that is not open for location.

Located, dated, and posted on the ground this 20 day of SEPT 2013.

Freeport-McMoRan Corporation (Owner)

By J. Fick (Agent)
J-Co Professional Services Corp.

RECEIVED
BLM AZ STATE OFFICE
PHOENIX, ARIZONA

2013 DEC 17 A 10:24

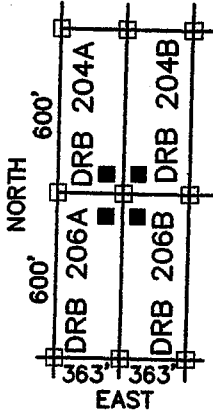
RECEIVED
BLM AZ STATE OFFICE

AMC 425707

LOCATION OF DARBY 1100 THROUGH 1415 MILL SITES AJO MINE

LOCATED SEPT 3, 2013 THROUGH OCT 31, 2013
ALL CLAIMS ARE 363' X 600' UNLESS OTHERWISE DETAILED HEREON

TYPICAL CLAIM DETAIL N.T.S.



- INDICATES CORNER OF MILL CLAIM
SET 2"X2"X5' WOOD POST (TYPICAL)
- INDICATES LOCATION MONUMENT.
SET 2"X2"X5' WOOD POST WITH
PLASTIC CONTAINER WITH THE
THE NOTICE OF LOCATION.
SET 4'X4' FROM CORNER. (TYPICAL)

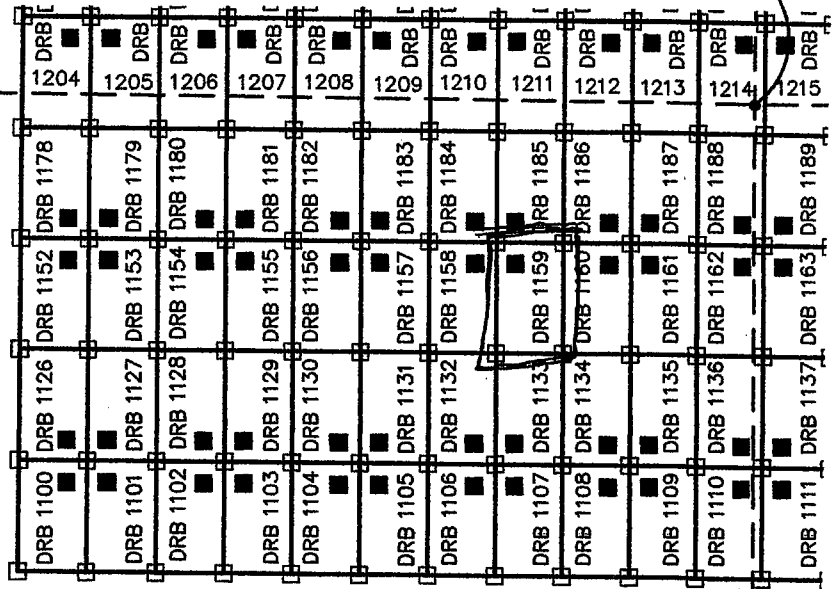
DRB = "DARBY"

SCALE 1"=1000'
PIMA COUNTY



NE COR,
SEC 30
T12S, R5W
5274'N, 5280'E

NW COR,
SEC 30
T12S, R5W
5274'N, 0'E



30

SW COR,
SEC 30
T12S, R5W
0'N, 0'E

SE COR, SEC 30
T12S, R5W
0'N, 5280'E

FREEPORT MCMORAN CORPORATION
333 NORTH CENTRAL AVE
PHOENIX, ARIZONA 85004

2013-08-27 DMA

ARIZONA NOTICE OF LOCATION
(Mill Site Claim)

NOTICE IS HEREBY GIVEN THAT FREEPORT-MCMORAN CORPORATION, whose mailing address is 333 North Central Avenue, Phoenix, Arizona, 85004, by its undersigned agent, makes this location of the Darby 1160 mill site mining claim, Ajo Mining District, Pima County, Arizona and has a valid right to the occupation, possession and use of said mill site claim, together with all hereditaments and appurtenances belonging to it.

This mill site claim consists of 5 acres, more or less and is more particularly described as follows: The mill site claim is 600 feet in length and 363 feet in width, and the general course of this claim is North to South. The general location of the claims southwest corner is located 4213 feet East of and 3985 feet North of the Southwest section corner of Section 30 Township 12 South, Range 5 West, G&SRM, Pima County, Arizona.

All corners and the location monument of the claim are constructed of 2"x2" wood post extending 4' above the ground. The location monument is set inside the NORTHEAST corner of the claim approximately 4 feet SOUTH of the NORTH line of the claim and 4 feet WEST of the EAST line of the claim. The location monument on which this notice is posted is situated within the NE 1/4, Section 30, Township 12 South, Range 5 West, G&SRM, Pima County, Arizona.

The undersigned claims the ground as described above and depicted on the map which is attached. A copy of this Notice of Location is filed in the office of the County Recorder, Pima County, Arizona. This claim is not intended to encroach on any private property or land that is not open for location.

Located, dated, and posted on the ground this 10 day of SEPT, 2013.

Freeport-McMoRan Corporation (Owner)

By G. Fleck (Agent)
J-Co Professional Services Corp.

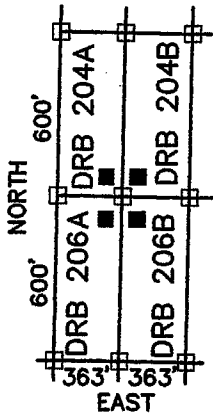
RECORDED
2013 DEC 17 A 10:24
PIMA COUNTY RECORDER'S OFFICE
PHOENIX, ARIZONA

AMC 425708

LOCATION OF DARBY 1100 THROUGH 1415 MILL SITES AJO MINE

LOCATED SEPT 3, 2013 THROUGH OCT 31, 2013
ALL CLAIMS ARE 363' X 600' UNLESS OTHERWISE DETAILED HEREON

TYPICAL CLAIM DETAIL N.T.S.



- INDICATES CORNER OF MILL CLAIM
SET 2"X2"X5' WOOD POST (TYPICAL)
- INDICATES LOCATION MONUMENT.
SET 2"X2"X5' WOOD POST WITH
PLASTIC CONTAINER WITH THE
THE NOTICE OF LOCATION.
SET 4'X4' FROM CORNER. (TYPICAL)

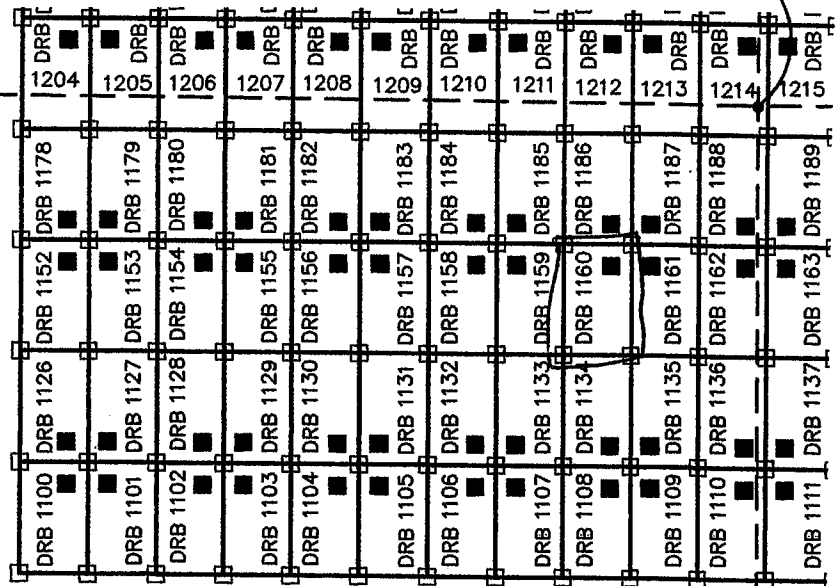
DRB = "DARBY"

SCALE 1"=1000'
PIMA COUNTY



NE COR,
SEC 30
T12S, R5W
5274'N, 5280'E

NW COR,
SEC 30
T12S, R5W
5274'N, 0'E



30

SW COR,
SEC 30
T12S, R5W
0'N, 0'E

FREEMPORT MCMORAN CORPORATION
333 NORTH CENTRAL AVE
PHOENIX, ARIZONA 85004

SE COR, SEC 30
T12S, R5W
0'N, 5280'E

800-255-0100

ARIZONA NOTICE OF LOCATION
(Mill Site Claim)

NOTICE IS HEREBY GIVEN THAT FREEPORT-MCMORAN CORPORATION, whose mailing address is 333 North Central Avenue, Phoenix, Arizona, 85004, by its undersigned agent, makes this location of the Darby 1161 mill site mining claim, Ajo Mining District, Pima County, Arizona and has a valid right to the occupation, possession and use of said mill site claim, together with all hereditaments and appurtenances belonging to it.

This mill site claim consists of 5 acres, more or less and is more particularly described as follows: The mill site claim is 600 feet in length and 363 feet in width, and the general course of this claim is North to South. The general location of the claims southwest corner is located 4576 feet East of and 3885 feet North of the Southwest section corner of Section 30 Township 12 South, Range 5 West, G&SRM, Pima County, Arizona.

All corners and the location monument of the claim are constructed of 2"x2" wood post extending 4' above the ground. The location monument is set inside the NORTHWEST corner of the claim approximately 4 feet SOUTH of the NORTH line of the claim and 4 feet EAST of the WEST line of the claim. The location monument on which this notice is posted is situated within the NE 1/4, Section 30, Township 12 South, Range 5 West, G&SRM, Pima County, Arizona.

The undersigned claims the ground as described above and depicted on the map which is attached. A copy of this Notice of Location is filed in the office of the County Recorder, Pima County, Arizona. This claim is not intended to encroach on any private property or land that is not open for location.

Located, dated, and posted on the ground this 20 day of SEPT, 2013.

Freeport-McMoRan Corporation (Owner)

By J. Flack (Agent)
J-Co Professional Services Corp.

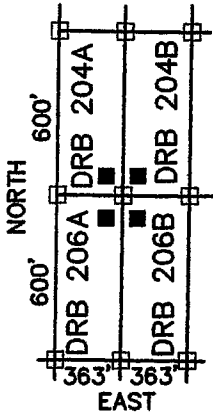
RECORDED
BLM AZ STATE OFFICE
2013 DEC 17 A 10:24
PHOENIX, ARIZONA

AMC 425709

LOCATION OF DARBY 1100 THROUGH 1415 MILL SITES AJO MINE

LOCATED SEPT 3, 2013 THROUGH OCT 31, 2013
ALL CLAIMS ARE 363' X 600' UNLESS OTHERWISE DETAILED HEREON

TYPICAL CLAIM DETAIL N.T.S.



- INDICATES CORNER OF MILL CLAIM
SET 2"X2"X5' WOOD POST (TYPICAL)
- INDICATES LOCATION MONUMENT.
SET 2"X2"X5' WOOD POST WITH
PLASTIC CONTAINER WITH THE
THE NOTICE OF LOCATION.
SET 4'X4' FROM CORNER. (TYPICAL)

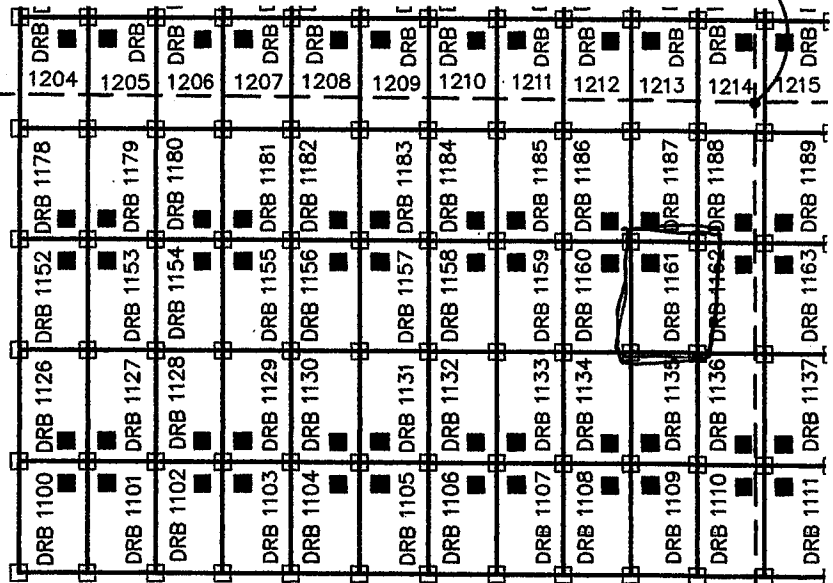
DRB = "DARBY"

SCALE 1"=1000'
PIMA COUNTY



NE COR,
SEC 30
T12S, R5W
5274'N, 5280'E

NW COR,
SEC 30
T12S, R5W
5274'N, 0'E



30

SW COR,
SEC 30
T12S, R5W
0'N, 0'E

FREEPORT MCMORAN CORPORATION
333 NORTH CENTRAL AVE
PHOENIX, ARIZONA 85004

SE COR, SEC 30
T12S, R5W
0'N, 5280'E

5072367 5072367

ARIZONA NOTICE OF LOCATION
(Mill Site Claim)

NOTICE IS HEREBY GIVEN THAT FREEPORT-MCMORAN CORPORATION, whose mailing address is 333 North Central Avenue, Phoenix, Arizona, 85004, by its undersigned agent, makes this location of the Darby 1162 mill site mining claim, Ajo Mining District, Pima County, Arizona and has a valid right to the occupation, possession and use of said mill site claim, together with all hereditaments and appurtenances belonging to it.

This mill site claim consists of 5 acres, more or less and is more particularly described as follows: The mill site claim is 600 feet in length and 363 feet in width, and the general course of this claim is North to South. The general location of the claims southwest corner is located 4939 feet East of and 3885 feet North of the Southwest section corner of Section 30 Township 12 South, Range 5 West, G&SRM, Pima County, Arizona.

All corners and the location monument of the claim are constructed of 2"x2" wood post extending 4' above the ground. The location monument is set inside the NORTHEAST corner of the claim approximately 4 feet SOUTH of the NORTH line of the claim and 4 feet WEST of the EAST line of the claim. The location monument on which this notice is posted is situated within the NE ¼, Section 30, Township 12 South, Range 5 West, G&SRM, Pima County, Arizona.

The undersigned claims the ground as described above and depicted on the map which is attached. A copy of this Notice of Location is filed in the office of the County Recorder, Pima County, Arizona. This claim is not intended to encroach on any private property or land that is not open for location.

Located, dated, and posted on the ground this 30 day of SEPT, 2013.

Freeport-McMoRan Corporation (Owner)

By J. Flack (Agent)
J-Co Professional Services Corp.

PHOENIX, ARIZONA

2013 DEC 17 A 10:24

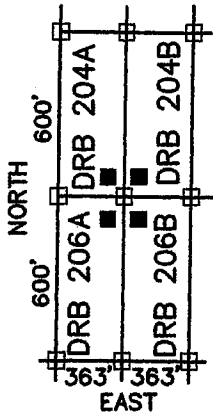
RECEIVED
DLM/STATE OFFICE

AMG 425710

LOCATION OF DARBY 1100 THROUGH 1415 MILL SITES AJO MINE

LOCATED SEPT 3, 2013 THROUGH OCT 31, 2013
ALL CLAIMS ARE 363' X 600' UNLESS OTHERWISE DETAILED HEREON

TYPICAL CLAIM DETAIL N.T.S.



- INDICATES CORNER OF MILL CLAIM
SET 2"x2"x5' WOOD POST (TYPICAL)
- INDICATES LOCATION MONUMENT.
SET 2"x2"x5' WOOD POST WITH
PLASTIC CONTAINER WITH THE
THE NOTICE OF LOCATION.
SET 4'x4' FROM CORNER. (TYPICAL)

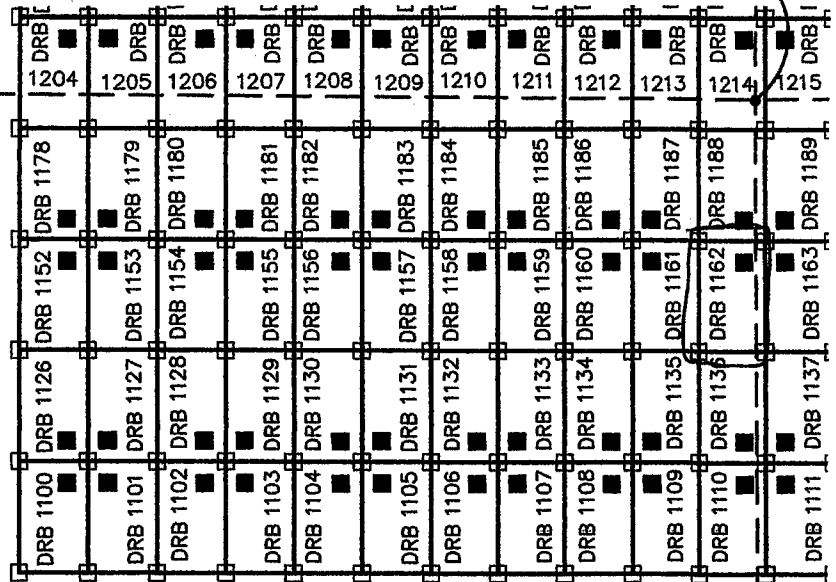
DRB = "DARBY"

SCALE 1"=1000'
PIMA COUNTY



NE COR,
SEC 30
T12S, R5W
5274'N, 5280'E

NW COR,
SEC 30
T12S, R5W
5274'N, 0'E



30

SW COR,
SEC 30
T12S, R5W
0'N, 0'E

SE COR, SEC 30
T12S, R5W
0'N, 5280'E

FREEPORT MCMORAN CORPORATION
333 NORTH CENTRAL AVE
PHOENIX, ARIZONA 85004

017254.DWG

ARIZONA NOTICE OF LOCATION
(Mill Site Claim)

NOTICE IS HEREBY GIVEN THAT FREEPORT-MCMORAN CORPORATION, whose mailing address is 333 North Central Avenue, Phoenix, Arizona, 85004, by its undersigned agent, makes this location of the Darby 1178 mill site mining claim, Ajo Mining District, Pima County, Arizona and has a valid right to the occupation, possession and use of said mill site claim, together with all hereditaments and appurtenances belonging to it.

This mill site claim consists of 5 acres, more or less and is more particularly described as follows: The mill site claim is 600 feet in length and 363 feet in width, and the general course of this claim is North to South. The general location of the claims southwest corner is located 1309 feet East of and 4485 feet North of the Southwest section corner of Section 30 Township 12 South, Range 5 West, G&SRM, Pima County, Arizona.

All corners and the location monument of the claim are constructed of 2"x2" wood post extending 4' above the ground. The location monument is set inside the SOUTHWEST corner of the claim approximately 4 feet NORTH of the SOUTH line of the claim and 4 feet WEST of the EAST line of the claim. The location monument on which this notice is posted is situated within the NW 1/4, Section 30, Township 12 South, Range 5 West, G&SRM, Pima County, Arizona.

The undersigned claims the ground as described above and depicted on the map which is attached. A copy of this Notice of Location is filed in the office of the County Recorder, Pima County, Arizona. This claim is not intended to encroach on any private property or land that is not open for location.

Located, dated, and posted on the ground this 20 day of SEPT 2013.

Freeport-McMoRan Corporation (Owner)

By J. Fluh (Agent)
J-Co Professional Services Corp.

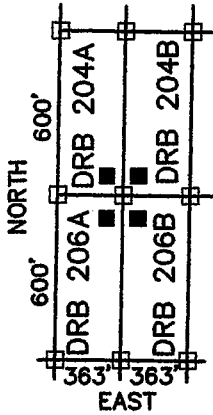
RECEIVED
DLM A7 SERVICE OFFICE
2013 DEC 17 A 10:24
PHOENIX, ARIZONA

AMG 425711

LOCATION OF DARBY 1100 THROUGH 1415 MILL SITES AJO MINE

LOCATED SEPT 3, 2013 THROUGH OCT 31, 2013
ALL CLAIMS ARE 363' X 600' UNLESS OTHERWISE DETAILED HEREON

TYPICAL CLAIM DETAIL N.T.S.



- INDICATES CORNER OF MILL CLAIM
SET 2"X2"X5' WOOD POST (TYPICAL)
- INDICATES LOCATION MONUMENT.
SET 2"X2"X5' WOOD POST WITH
PLASTIC CONTAINER WITH THE
THE NOTICE OF LOCATION.
SET 4'X4' FROM CORNER. (TYPICAL)

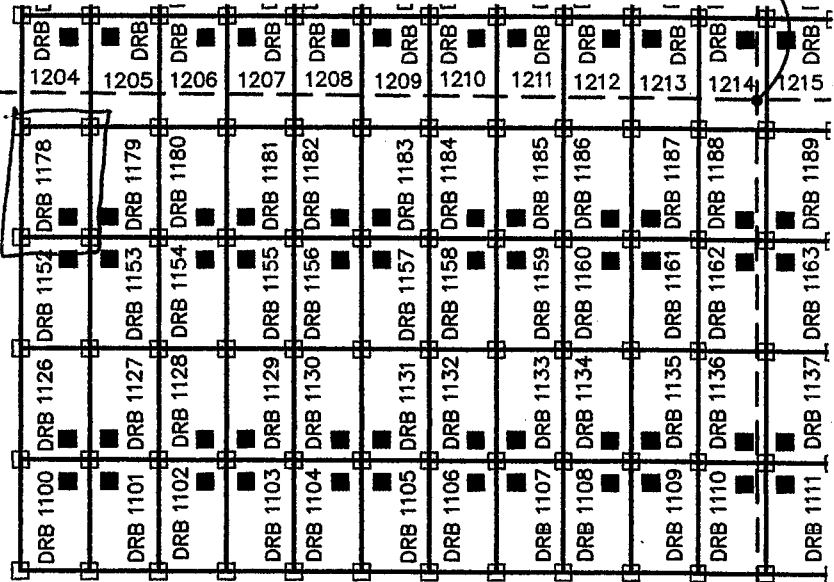
DRB = "DARBY"

SCALE 1"=1000'
PIMA COUNTY



NE COR,
SEC 30
T12S, R5W
5274'N, 5280'E

NW COR,
SEC 30
T12S, R5W
5274'N, 0'E



30

SW COR,
SEC 30
T12S, R5W
0'N, 0'E

FREEPORT MCMORAN CORPORATION
333 NORTH CENTRAL AVE
PHOENIX, ARIZONA 85004

SE COR, SEC 30
T12S, R5W
0'N, 5280'E

ARIZONA NOTICE OF LOCATION
(Mill Site Claim)

NOTICE IS HEREBY GIVEN THAT FREEPORT-MCMORAN CORPORATION, whose mailing address is 333 North Central Avenue, Phoenix, Arizona, 85004, by its undersigned agent, makes this location of the Darby 1179 mill site mining claim, Ajo Mining District, Pima County, Arizona and has a valid right to the occupation, possession and use of said mill site claim, together with all hereditaments and appurtenances belonging to it.

This mill site claim consists of 5 acres, more or less and is more particularly described as follows: The mill site claim is 600 feet in length and 363 feet in width, and the general course of this claim is North to South. The general location of the claims southwest corner is located 1672 feet East of and 4485 feet North of the Southwest section corner of Section 30 Township 12 South, Range 5 West, G&SRM, Pima County, Arizona.

All corners and the location monument of the claim are constructed of 2"x2" wood post extending 4' above the ground. The location monument is set inside the SOUTHWEST corner of the claim approximately 4 feet NORTH of the SOUTH line of the claim and 4 feet EAST of the WEST line of the claim. The location monument on which this notice is posted is situated within the NW 1/4, Section 30, Township 12 South, Range 5 West, G&SRM, Pima County, Arizona.

The undersigned claims the ground as described above and depicted on the map which is attached. A copy of this Notice of Location is filed in the office of the County Recorder, Pima County, Arizona. This claim is not intended to encroach on any private property or land that is not open for location.

Located, dated, and posted on the ground this 20 day of SEPT. 2013.

Freeport-McMoRan Corporation (Owner)

By J. J. Hark (Agent)
J-Co Professional Services Corp.

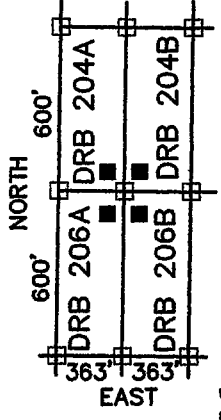
RECEIVED
D.M.A. COUNTY RECORDER
2013 DEC 17 A 10:24
PHOENIX, ARIZONA

AMG 425712

LOCATION OF DARBY 1100 THROUGH 1415 MILL SITES AJO MINE

LOCATED SEPT 3, 2013 THROUGH OCT 31, 2013
ALL CLAIMS ARE 363' X 600' UNLESS OTHERWISE DETAILED HEREON

TYPICAL CLAIM DETAIL N.T.S.



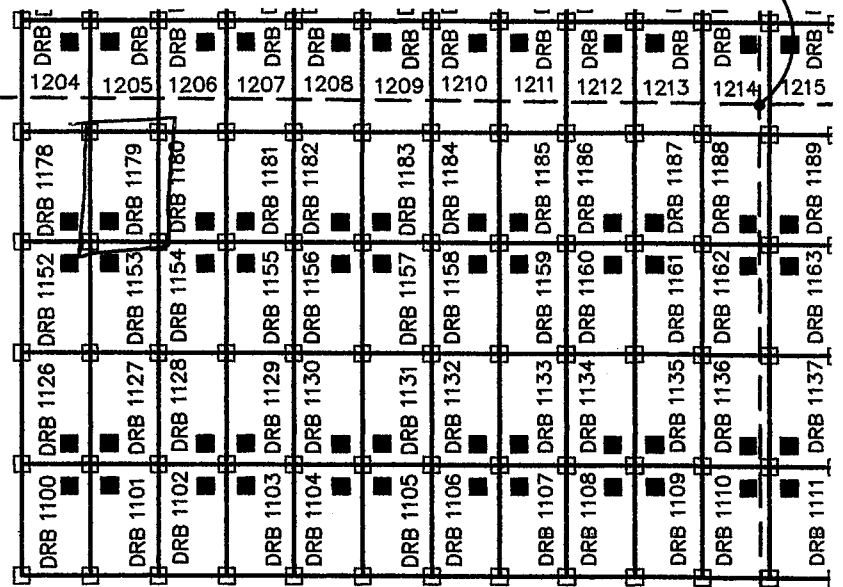
- INDICATES CORNER OF MILL CLAIM
SET 2"x2"x5' WOOD POST (TYPICAL)
 - INDICATES LOCATION MONUMENT.
SET 2"x2"x5' WOOD POST WITH
PLASTIC CONTAINER WITH THE
THE NOTICE OF LOCATION.
SET 4'x4' FROM CORNER. (TYPICAL)
- DRB = "DARBY"

SCALE 1"=1000'
PIMA COUNTY



NE COR,
SEC 30
T12S, R5W
5274'N, 5280'E

NW COR,
SEC 30
T12S, R5W
5274'N, 0'E



30

SW COR,
SEC 30
T12S, R5W
0'N, 0'E

FREEMPORT MCMORAN CORPORATION
333 NORTH CENTRAL AVE
PHOENIX, ARIZONA 85004

SE COR, SEC 30
T12S, R5W
0'N, 5280'E

ARIZONA NOTICE OF LOCATION
(Mill Site Claim)

NOTICE IS HEREBY GIVEN THAT FREEPORT-MCMORAN CORPORATION, whose mailing address is 333 North Central Avenue, Phoenix, Arizona, 85004, by its undersigned agent, makes this location of the Darby 1180 mill site mining claim, Ajo Mining District, Pima County, Arizona and has a valid right to the occupation, possession and use of said mill site claim, together with all hereditaments and appurtenances belonging to it.

This mill site claim consists of 5 acres, more or less and is more particularly described as follows: The mill site claim is 600 feet in length and 363 feet in width, and the general course of this claim is North to South. The general location of the claims southwest corner is located 2035 feet East of and 4485 feet North of the Southwest section corner of Section 30 Township 12 South, Range 5 West, G&SRM, Pima County, Arizona.

All corners and the location monument of the claim are constructed of 2"x2" wood post extending 4' above the ground. The location monument is set inside the SOUTHEAST corner of the claim approximately 4 feet NORTH of the SOUTH line of the claim and 4 feet WEST of the EAST line of the claim. The location monument on which this notice is posted is situated within the NW 1/4, Section 30, Township 12 South, Range 5 West, G&SRM, Pima County, Arizona.

The undersigned claims the ground as described above and depicted on the map which is attached. A copy of this Notice of Location is filed in the office of the County Recorder, Pima County, Arizona. This claim is not intended to encroach on any private property or land that is not open for location.

Located, dated, and posted on the ground this 20 day of SEPT 2013.

Freeport-McMoRan Corporation (Owner)

By J. H. H. H. (Agent)
J-Co Professional Services Corp.

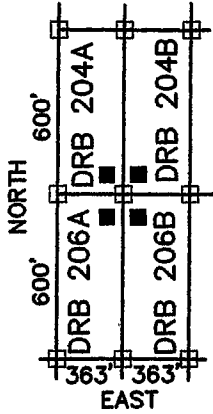
RECEIVED
BLM / DISTRICT OFFICE
2013 DEC 17 A 10:24
PHOENIX, ARIZONA

AMC 425713

LOCATION OF DARBY 1100 THROUGH 1415 MILL SITES AJO MINE

LOCATED SEPT 3, 2013 THROUGH OCT 31, 2013
ALL CLAIMS ARE 363' X 600' UNLESS OTHERWISE DETAILED HEREON

TYPICAL CLAIM DETAIL N.T.S.



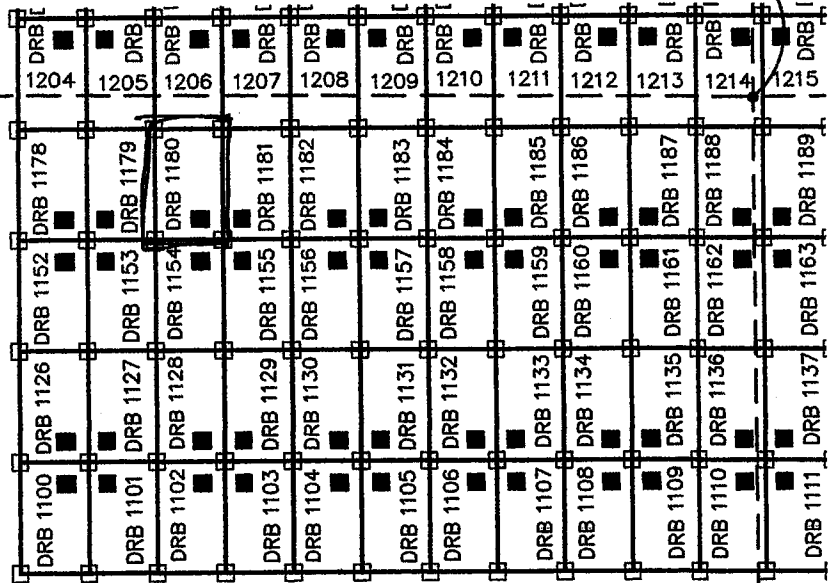
- INDICATES CORNER OF MILL CLAIM
SET 2"X2"X5' WOOD POST (TYPICAL)
- INDICATES LOCATION MONUMENT.
SET 2"X2"X5' WOOD POST WITH
PLASTIC CONTAINER WITH THE
THE NOTICE OF LOCATION.
SET 4'X4' FROM CORNER. (TYPICAL)

DRB = "DARBY"

SCALE 1"=1000'
PIMA COUNTY

NE COR,
SEC 30
T12S, R5W
5274'N, 5280'E

NW COR,
SEC 30
T12S, R5W
5274'N, 0'E



30

SW COR,
SEC 30
T12S, R5W
0'N, 0'E

FREEMORE MCMORAN CORPORATION
333 NORTH CENTRAL AVE
PHOENIX, ARIZONA 85004

SE COR, SEC 30
T12S, R5W
0'N, 5280'E



ARIZONA NOTICE OF LOCATION
(Mill Site Claim)

NOTICE IS HEREBY GIVEN THAT FREEPORT-MCMORAN CORPORATION, whose mailing address is 333 North Central Avenue, Phoenix, Arizona, 85004, by its undersigned agent, makes this location of the Darby 1181 mill site mining claim, Ajo Mining District, Pima County, Arizona and has a valid right to the occupation, possession and use of said mill site claim, together with all hereditaments and appurtenances belonging to it.

This mill site claim consists of 5 acres, more or less and is more particularly described as follows: The mill site claim is 600 feet in length and 363 feet in width, and the general course of this claim is North to South. The general location of the claims southwest corner is located 2398 feet East of and 4485 feet North of the Southwest section corner of Section 30 Township 12 South, Range 5 West, G&SRM, Pima County, Arizona.

All corners and the location monument of the claim are constructed of 2"x2" wood post extending 4' above the ground. The location monument is set inside the ~~SOUTHWEST~~ SOUTH corner of the claim approximately 4 feet NORTH of the SOUTH line of the claim and 4 feet EAST of the WEST line of the claim. The location monument on which this notice is posted is situated within the NW 1/4, Section 30, Township 12 South, Range 5 West, G&SRM, Pima County, Arizona.

The undersigned claims the ground as described above and depicted on the map which is attached. A copy of this Notice of Location is filed in the office of the County Recorder, Pima County, Arizona. This claim is not intended to encroach on any private property or land that is not open for location.

Located, dated, and posted on the ground this 20 day of SEPT 2013.

Freeport-McMoRan Corporation (Owner)

By J. Flack (Agent)
J-Co Professional Services Corp.

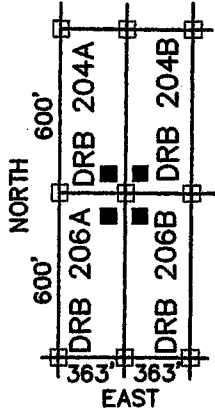
RECEIVED
PIMA COUNTY RECORDER
2013 DEC 17 A 10:24
PHOENIX, ARIZONA

AMC425714

LOCATION OF DARBY 1100 THROUGH 1415 MILL SITES AJO MINE

LOCATED SEPT 3, 2013 THROUGH OCT 31, 2013
ALL CLAIMS ARE 363' X 600' UNLESS OTHERWISE DETAILED HEREON

TYPICAL CLAIM DETAIL N.T.S.



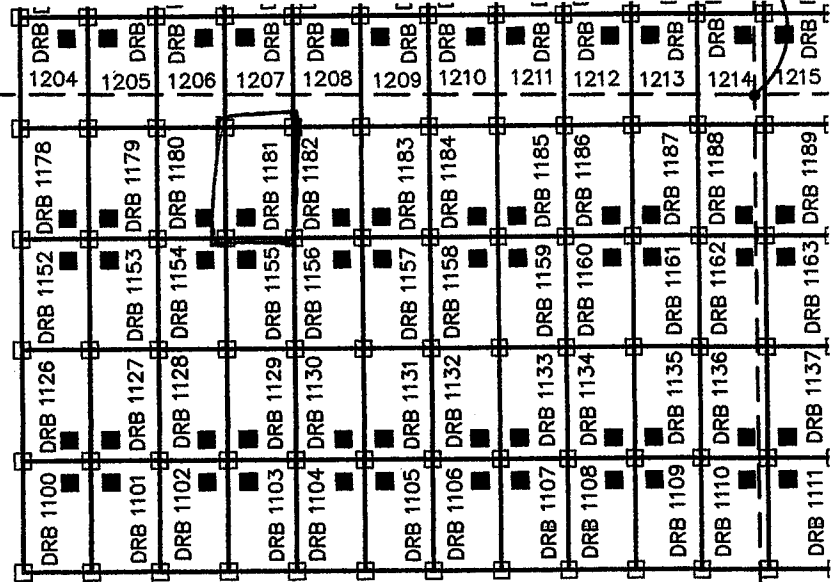
- INDICATES CORNER OF MILL CLAIM
SET 2"X2"X5' WOOD POST (TYPICAL)
- INDICATES LOCATION MONUMENT.
SET 2"X2"X5' WOOD POST WITH
PLASTIC CONTAINER WITH THE
THE NOTICE OF LOCATION.
SET 4'X4' FROM CORNER. (TYPICAL)

DRB = "DARBY"

SCALE 1"=1000'
PIMA COUNTY

NE COR,
SEC 30
T12S, R5W
5274'N, 5280'E

NW COR,
SEC 30
T12S, R5W
5274'N, 0'E



30

SW COR,
SEC 30
T12S, R5W
0'N, 0'E

FREEPORT MCMORAN CORPORATION
333 NORTH CENTRAL AVE
PHOENIX, ARIZONA 85004

SE COR, SEC 30
T12S, R5W
0'N, 5280'E



ARIZONA NOTICE OF LOCATION
(Mill Site Claim)

NOTICE IS HEREBY GIVEN THAT FREEPORT-MCMORAN CORPORATION, whose mailing address is 333 North Central Avenue, Phoenix, Arizona, 85004, by its undersigned agent, makes this location of the Darby 1182 mill site mining claim, Ajo Mining District, Pima County, Arizona and has a valid right to the occupation, possession and use of said mill site claim, together with all hereditaments and appurtenances belonging to it.

This mill site claim consists of 5 acres, more or less and is more particularly described as follows: The mill site claim is 600 feet in length and 363 feet in width, and the general course of this claim is North to South. The general location of the claims southwest corner is located 2761 feet East of and 4485 feet North of the Southwest section corner of Section 30 Township 12 South, Range 5 West, G&SRM, Pima County, Arizona.

All corners and the location monument of the claim are constructed of 2"x2" wood post extending 4' above the ground. The location monument is set inside the SOUTHEAST corner of the claim approximately 4 feet NORTH of the SOUTH line of the claim and 4 feet WEST of the EAST line of the claim. The location monument on which this notice is posted is situated within the NE 1/4, Section 30, Township 12 South, Range 5 West, G&SRM, Pima County, Arizona.

The undersigned claims the ground as described above and depicted on the map which is attached. A copy of this Notice of Location is filed in the office of the County Recorder, Pima County, Arizona. This claim is not intended to encroach on any private property or land that is not open for location.

Located, dated, and posted on the ground this 10 day of SEPT, 2013.

Freeport-McMoRan Corporation (Owner)

By J. Puck (Agent)
J-Co Professional Services Corp.

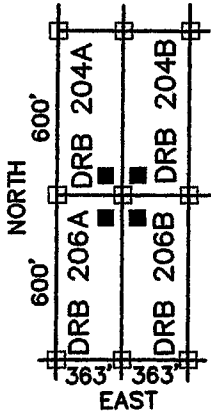
RECEIVED
BLM/ARIZONA DISTRICT
2013 DEC 17 A 10:25
PHOENIX, ARIZONA

AMC 42257/5

LOCATION OF DARBY 1100 THROUGH 1415 MILL SITES AJO MINE

LOCATED SEPT 3, 2013 THROUGH OCT 31, 2013
ALL CLAIMS ARE 363' X 600' UNLESS OTHERWISE DETAILED HEREON

TYPICAL CLAIM DETAIL N.T.S.



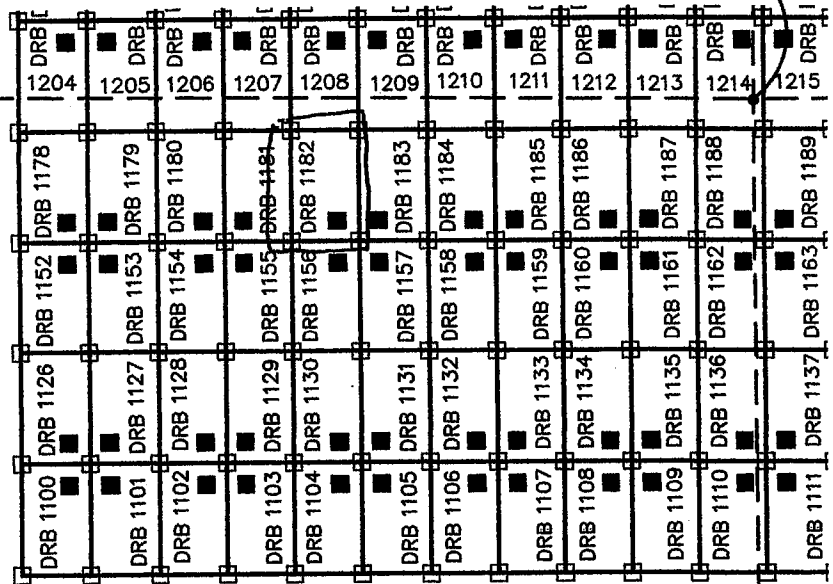
- INDICATES CORNER OF MILL CLAIM
SET 2"X2"X5' WOOD POST (TYPICAL)
- INDICATES LOCATION MONUMENT.
SET 2"X2"X5' WOOD POST WITH
PLASTIC CONTAINER WITH THE
THE NOTICE OF LOCATION.
SET 4'X4' FROM CORNER. (TYPICAL)

DRB = "DARBY"

SCALE 1"=1000'
PIMA COUNTY

NE COR,
SEC 30
T12S, R5W
5274'N, 5280'E

NW COR,
SEC 30
T12S, R5W
5274'N, 0'E



30

SW COR,
SEC 30
T12S, R5W
0'N, 0'E

FREEPORT MCMORAN CORPORATION
333 NORTH CENTRAL AVE
PHOENIX, ARIZONA 85004

SE COR, SEC 30
T12S, R5W
0'N, 5280'E



ARIZONA NOTICE OF LOCATION
(Mill Site Claim)

NOTICE IS HEREBY GIVEN THAT FREEPORT-MCMORAN CORPORATION, whose mailing address is 333 North Central Avenue, Phoenix, Arizona, 85004, by its undersigned agent, makes this location of the Darby 1183 mill site mining claim, Ajo Mining District, Pima County, Arizona and has a valid right to the occupation, possession and use of said mill site claim, together with all hereditaments and appurtenances belonging to it.

This mill site claim consists of 5 acres, more or less and is more particularly described as follows: The mill site claim is 600 feet in length and 363 feet in width, and the general course of this claim is North to South. The general location of the claims southwest corner is located 3124 feet East of and 4485 feet North of the Southwest section corner of Section 30 Township 12 South, Range 5 West, G&SRM, Pima County, Arizona.

All corners and the location monument of the claim are constructed of 2"x2" wood post extending 4' above the ground. The location monument is set inside the SOUTHWEST corner of the claim approximately 4 feet NORTH of the SOUTH line of the claim and 4 feet EAST of the WEST line of the claim. The location monument on which this notice is posted is situated within the NE 1/4, Section 30, Township 12 South, Range 5 West, G&SRM, Pima County, Arizona.

The undersigned claims the ground as described above and depicted on the map which is attached. A copy of this Notice of Location is filed in the office of the County Recorder, Pima County, Arizona. This claim is not intended to encroach on any private property or land that is not open for location.

Located, dated, and posted on the ground this 20 day of SEPT, 2013.

Freeport-McMoRan Corporation (Owner)

By J. Hark (Agent)
J-Co Professional Services Corp.

RECEIVED
PIMA COUNTY RECORDER
2013 DEC 17 A 10:25
PHOENIX, ARIZONA

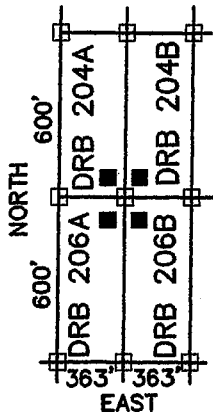
AMC 425716

LOCATION OF DARBY 1100 THROUGH 1415 MILL SITES AJO MINE

LOCATED SEPT 3, 2013 THROUGH OCT 31, 2013
ALL CLAIMS ARE 363' X 600' UNLESS OTHERWISE DETAILED HEREON

TYPICAL CLAIM DETAIL

N.T.S.



□ INDICATES CORNER OF MILL CLAIM
SET 2"X2"X5' WOOD POST (TYPICAL)

■ INDICATES LOCATION MONUMENT.
SET 2"X2"X5' WOOD POST WITH
PLASTIC CONTAINER WITH THE
THE NOTICE OF LOCATION.
SET 4'X4' FROM CORNER. (TYPICAL)

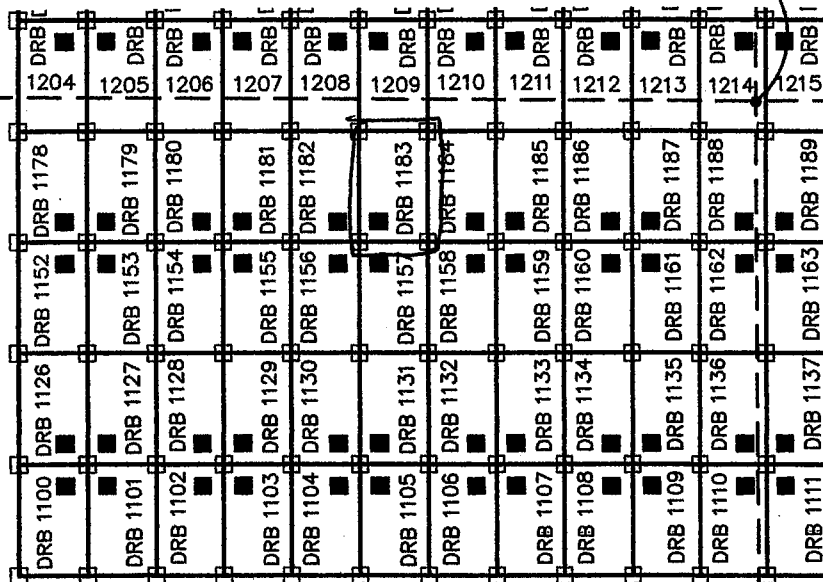
DRB = "DARBY"

SCALE 1"=1000'
PIMA COUNTY



NE COR,
SEC 30
T12S, R5W
5274'N, 5280'E

NW COR,
SEC 30
T12S, R5W
5274'N, 0'E



30

SW COR,
SEC 30
T12S, R5W
0'N, 0'E

FREEMPORT MCMORAN CORPORATION
333 NORTH CENTRAL AVE
PHOENIX, ARIZONA 85004

SE COR, SEC 30
T12S, R5W
0'N, 5280'E

ARIZONA NOTICE OF LOCATION
(Mill Site Claim)

NOTICE IS HEREBY GIVEN THAT FREEPORT-MCMORAN CORPORATION, whose mailing address is 333 North Central Avenue, Phoenix, Arizona, 85004, by its undersigned agent, makes this location of the Darby 1184 mill site mining claim, Ajo Mining District, Pima County, Arizona and has a valid right to the occupation, possession and use of said mill site claim, together with all hereditaments and appurtenances belonging to it.

This mill site claim consists of 5 acres, more or less and is more particularly described as follows: The mill site claim is 600 feet in length and 363 feet in width, and the general course of this claim is North to South. The general location of the claims southwest corner is located 3487 feet East of and 4485 feet North of the Southwest section corner of Section 30 Township 12 South, Range 5 West, G&SRM, Pima County, Arizona.

All corners and the location monument of the claim are constructed of 2"x2" wood post extending 4' above the ground. The location monument is set inside the SOUTHEAST corner of the claim approximately 4 feet NORTH of the SOUTH line of the claim and 4 feet WEST of the EAST line of the claim. The location monument on which this notice is posted is situated within the NE 1/4, Section 30, Township 12 South, Range 5 West, G&SRM, Pima County, Arizona.

The undersigned claims the ground as described above and depicted on the map which is attached. A copy of this Notice of Location is filed in the office of the County Recorder, Pima County, Arizona. This claim is not intended to encroach on any private property or land that is not open for location.

Located, dated, and posted on the ground this 20 day of SEPT, 2013.

Freeport-McMoRan Corporation (Owner)

By J. Flack (Agent)
J-Co Professional Services Corp.

RECEIVED
BLM ARIZONA STATE OFFICE
2013 DEC 17 A 10:25
PHOENIX, ARIZONA

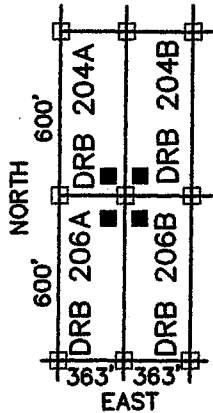
AMC425717

LOCATION OF DARBY 1100 THROUGH 1415 MILL SITES AJO MINE

LOCATED SEPT 3, 2013 THROUGH OCT 31, 2013
ALL CLAIMS ARE 363' X 600' UNLESS OTHERWISE DETAILED HEREON

TYPICAL CLAIM DETAIL

N.T.S.



□ INDICATES CORNER OF MILL CLAIM
SET 2"X2"X5' WOOD POST (TYPICAL)

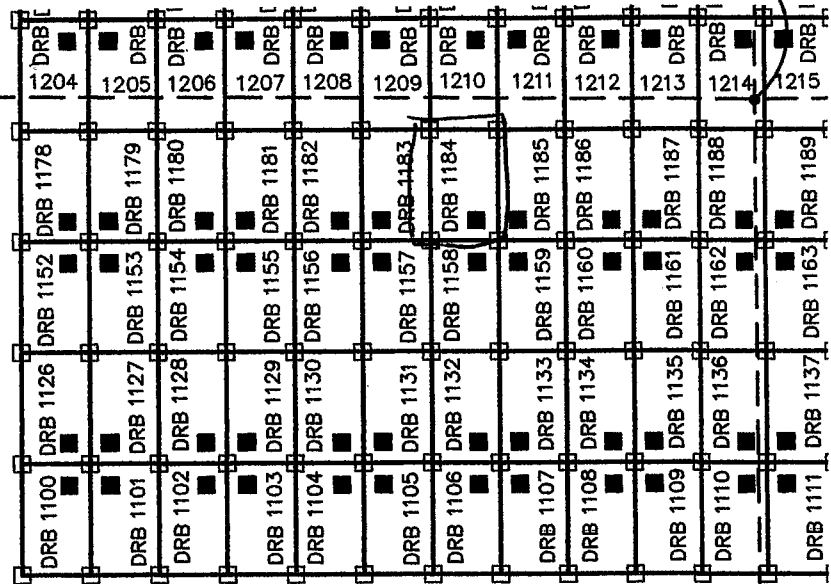
■ INDICATES LOCATION MONUMENT.
SET 2"X2"X5' WOOD POST WITH
PLASTIC CONTAINER WITH THE
THE NOTICE OF LOCATION.
SET 4'X4' FROM CORNER. (TYPICAL)

DRB = "DARBY"

SCALE 1"=1000'
PIMA COUNTY

NE COR,
SEC 30
T12S, R5W
5274'N, 5280'E

NW COR,
SEC 30
T12S, R5W
5274'N, 0'E



30

SW COR,
SEC 30
T12S, R5W
0'N, 0'E

FREEPORT MCMORAN CORPORATION
333 NORTH CENTRAL AVE
PHOENIX, ARIZONA 85004

SE COR, SEC 30
T12S, R5W
0'N, 5280'E



ARIZONA NOTICE OF LOCATION
(Mill Site Claim)

NOTICE IS HEREBY GIVEN THAT FREEPORT-MCMORAN CORPORATION, whose mailing address is 333 North Central Avenue, Phoenix, Arizona, 85004, by its undersigned agent, makes this location of the Darby 1185 mill site mining claim, Ajo Mining District, Pima County, Arizona and has a valid right to the occupation, possession and use of said mill site claim, together with all hereditaments and appurtenances belonging to it.

This mill site claim consists of 5 acres, more or less and is more particularly described as follows: The mill site claim is 600 feet in length and 363 feet in width, and the general course of this claim is North to South. The general location of the claims southwest corner is located 3850 feet East of and 4485 feet North of the Southwest section corner of Section 30 Township 12 South, Range 5 West, G&SRM, Pima County, Arizona.

All corners and the location monument of the claim are constructed of 2"x2" wood post extending 4' above the ground. The location monument is set inside the SOUTHWEST corner of the claim approximately 4 feet NORTH of the SOUTH line of the claim and 4 feet EAST of the WEST line of the claim. The location monument on which this notice is posted is situated within the NE 1/4, Section 30, Township 12 South, Range 5 West, G&SRM, Pima County, Arizona.

The undersigned claims the ground as described above and depicted on the map which is attached. A copy of this Notice of Location is filed in the office of the County Recorder, Pima County, Arizona. This claim is not intended to encroach on any private property or land that is not open for location.

Located, dated, and posted on the ground this 20 day of SEPT 2013.

Freeport-McMoRan Corporation (Owner)

By J. Fluck (Agent)
J-Co Professional Services Corp.

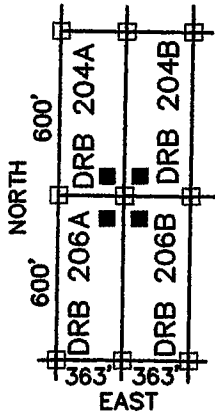
RECEIVED
DLMA STATE OFFICE
2013 DEC 17 A 10:25
PHOENIX, ARIZONA

AMC 425718

LOCATION OF DARBY 1100 THROUGH 1415 MILL SITES AJO MINE

LOCATED SEPT 3, 2013 THROUGH OCT 31, 2013
ALL CLAIMS ARE 363' X 600' UNLESS OTHERWISE DETAILED HEREON

TYPICAL CLAIM DETAIL N.T.S.



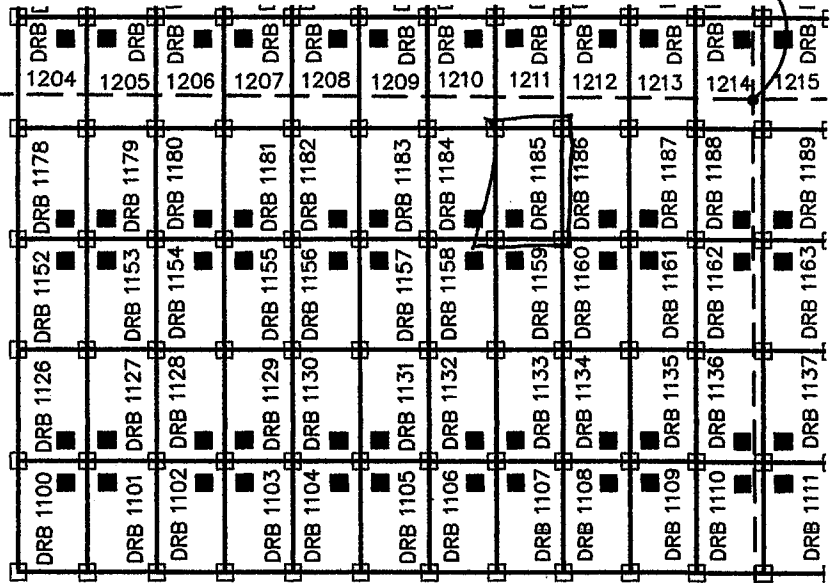
- INDICATES CORNER OF MILL CLAIM
SET 2"X2"X5' WOOD POST (TYPICAL)
 - INDICATES LOCATION MONUMENT.
SET 2"X2"X5' WOOD POST WITH
PLASTIC CONTAINER WITH THE
THE NOTICE OF LOCATION.
SET 4'X4' FROM CORNER. (TYPICAL)
- DRB = "DARBY"

SCALE 1"=1000'
PIMA COUNTY



NE COR,
SEC 30
T12S, R5W
5274'N, 5280'E

NW COR,
SEC 30
T12S, R5W
5274'N, 0'E



30

SW COR,
SEC 30
T12S, R5W
0'N, 0'E

FREEMPORT MCMORAN CORPORATION
333 NORTH CENTRAL AVE
PHOENIX, ARIZONA 85004

SE COR, SEC 30
T12S, R5W
0'N, 5280'E

ARIZONA NOTICE OF LOCATION
(Mill Site Claim)

NOTICE IS HEREBY GIVEN THAT FREEPORT-MCMORAN CORPORATION, whose mailing address is 333 North Central Avenue, Phoenix, Arizona, 85004, by its undersigned agent, makes this location of the Darby 1186 mill site mining claim, Ajo Mining District, Pima County, Arizona and has a valid right to the occupation, possession and use of said mill site claim, together with all hereditaments and appurtenances belonging to it.

This mill site claim consists of 5 acres, more or less and is more particularly described as follows: The mill site claim is 600 feet in length and 363 feet in width, and the general course of this claim is North to South. The general location of the claims southwest corner is located 4213 feet East of and 4485 feet North of the Southwest section corner of Section 30 Township 12 South, Range 5 West, G&SRM, Pima County, Arizona.

All corners and the location monument of the claim are constructed of 2"x2" wood post extending 4' above the ground. The location monument is set inside the SOUTHEAST corner of the claim approximately 4 feet NORTH of the SOUTH line of the claim and 4 feet WEST of the EAST line of the claim. The location monument on which this notice is posted is situated within the NE ¼, Section 30, Township 12 South, Range 5 West, G&SRM, Pima County, Arizona.

The undersigned claims the ground as described above and depicted on the map which is attached. A copy of this Notice of Location is filed in the office of the County Recorder, Pima County, Arizona. This claim is not intended to encroach on any private property or land that is not open for location.

Located, dated, and posted on the ground this 10 day of SEPT 2013.

Freeport-McMoRan Corporation (Owner)

By J. Clark (Agent)
J-Co Professional Services Corp.

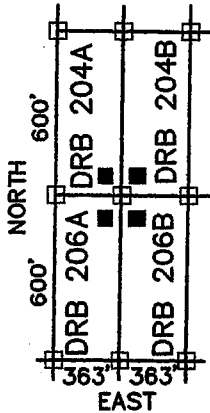
RECEIVED
BLM/AZ STATE OFFICE
2013 DEC 17 A 10:25
PHOENIX, ARIZONA

AMC 425719

LOCATION OF DARBY 1100 THROUGH 1415 MILL SITES AJO MINE

LOCATED SEPT 3, 2013 THROUGH OCT 31, 2013
ALL CLAIMS ARE 363' X 600' UNLESS OTHERWISE DETAILED HEREON

TYPICAL CLAIM DETAIL N.T.S.



□ INDICATES CORNER OF MILL CLAIM
SET 2"X2"X5' WOOD POST (TYPICAL)

■ INDICATES LOCATION MONUMENT.
SET 2"X2"X5' WOOD POST WITH
PLASTIC CONTAINER WITH THE
THE NOTICE OF LOCATION.
SET 4'X4' FROM CORNER. (TYPICAL)

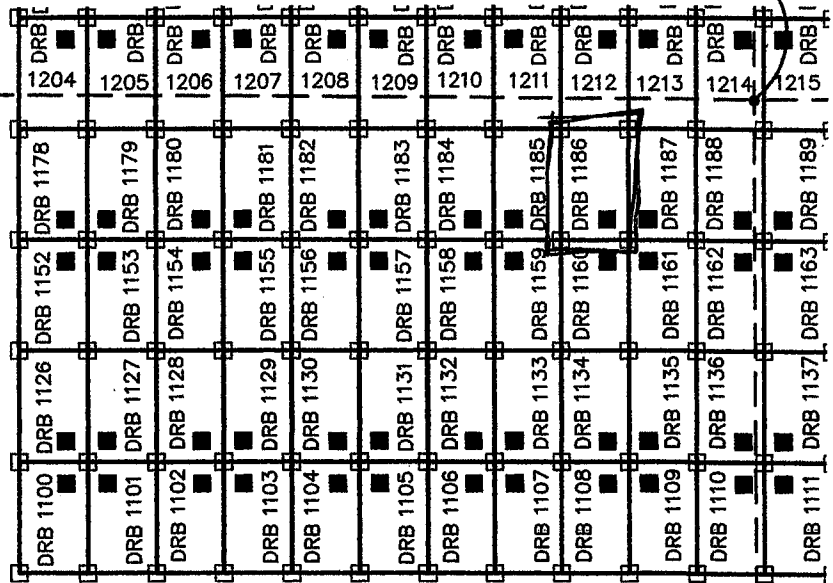
DRB = "DARBY"

SCALE 1"=1000'
PIMA COUNTY



NE COR,
SEC 30
T12S, R5W
5274'N, 5280'E

NW COR,
SEC 30
T12S, R5W
5274'N, 0'E



30

SW COR,
SEC 30
T12S, R5W
0'N, 0'E

FREEPORT MCMORAN CORPORATION
333 NORTH CENTRAL AVE
PHOENIX, ARIZONA 85004

SE COR, SEC 30
T12S, R5W
0'N, 5280'E

ARIZONA NOTICE OF LOCATION
(Mill Site Claim)

NOTICE IS HEREBY GIVEN THAT FREEPORT-MCMORAN CORPORATION, whose mailing address is 333 North Central Avenue, Phoenix, Arizona, 85004, by its undersigned agent, makes this location of the Darby 1187 mill site mining claim, Ajo Mining District, Pima County, Arizona and has a valid right to the occupation, possession and use of said mill site claim, together with all hereditaments and appurtenances belonging to it.

This mill site claim consists of 5 acres, more or less and is more particularly described as follows: The mill site claim is 600 feet in length and 363 feet in width, and the general course of this claim is North to South. The general location of the claims southwest corner is located 4576 feet East of and 4485 feet North of the Southwest section corner of Section 30 Township 12 South, Range 5 West, G&SRM, Pima County, Arizona.

All corners and the location monument of the claim are constructed of 2"x2" wood post extending 4' above the ground. The location monument is set inside the SOUTHWEST corner of the claim approximately 4 feet NORTH of the SOUTH line of the claim and 4 feet EAST of the WEST line of the claim. The location monument on which this notice is posted is situated within the NE ¼, Section 30, Township 12 South, Range 5 West. G&SRM, Pima County, Arizona.

The undersigned claims the ground as described above and depicted on the map which is attached. A copy of this Notice of Location is filed in the office of the County Recorder, Pima County, Arizona. This claim is not intended to encroach on any private property or land that is not open for location.

Located, dated, and posted on the ground this 20 day of SEPT, 2013.

Freeport-McMoRan Corporation (Owner)

By G. Flack (Agent)
J-Co Professional Services Corp.

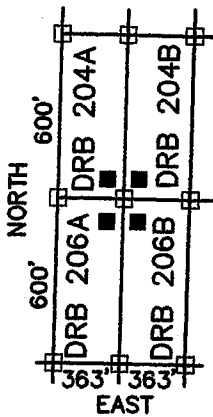
RECEIVED
BIRMINGHAM STATE OFFICE
2013 DEC 17 A 10: 25
PHOENIX, ARIZONA

AMC 425720

LOCATION OF DARBY 1100 THROUGH 1415 MILL SITES AJO MINE

LOCATED SEPT 3, 2013 THROUGH OCT 31, 2013
ALL CLAIMS ARE 363' X 600' UNLESS OTHERWISE DETAILED HEREON

TYPICAL CLAIM DETAIL N.T.S.




- INDICATES CORNER OF MILL CLAIM
SET 2"X2"X5' WOOD POST (TYPICAL)
- INDICATES LOCATION MONUMENT.
SET 2"X2"X5' WOOD POST WITH
PLASTIC CONTAINER WITH THE
THE NOTICE OF LOCATION.
SET 4'X4' FROM CORNER. (TYPICAL)

DRB = "DARBY"

SCALE 1"=1000'
PIMA COUNTY

NE COR,
SEC 30
T12S, R5W
5274'N, 5280'E

NW COR,
SEC 30
T12S, R5W
5274'N, 0'E



30

SW COR,
SEC 30
T12S, R5W
0'N, 0'E

FREEPORT MCMORAN CORPORATION
333 NORTH CENTRAL AVE
PHOENIX, ARIZONA 85004

SE COR, SEC 30
T12S, R5W
0'N, 5280'E

ARIZONA NOTICE OF LOCATION
(Mill Site Claim)

NOTICE IS HEREBY GIVEN THAT FREEPORT-MCMORAN CORPORATION, whose mailing address is 333 North Central Avenue, Phoenix, Arizona, 85004, by its undersigned agent, makes this location of the Darby 1188 mill site mining claim, Ajo Mining District, Pima County, Arizona and has a valid right to the occupation, possession and use of said mill site claim, together with all hereditaments and appurtenances belonging to it.

This mill site claim consists of 5 acres, more or less and is more particularly described as follows: The mill site claim is 600 feet in length and 363 feet in width, and the general course of this claim is North to South. The general location of the claims southwest corner is located 4939 feet East of and 4485 feet North of the Southwest section corner of Section 30 Township 12 South, Range 5 West, G&SRM, Pima County, Arizona.

All corners and the location monument of the claim are constructed of 2"x2" wood post extending 4' above the ground. The location monument is set inside the SOUTHWEST corner of the claim approximately 4 feet NORTH of the SOUTH line of the claim and 4 feet WEST of the EAST line of the claim. The location monument on which this notice is posted is situated within the NE ¼, Section 30, Township 12 South, Range 5 West, G&SRM, Pima County, Arizona.

The undersigned claims the ground as described above and depicted on the map which is attached. A copy of this Notice of Location is filed in the office of the County Recorder, Pima County, Arizona. This claim is not intended to encroach on any private property or land that is not open for location.

Located, dated, and posted on the ground this 20 day of SEPT. 2013.

Freeport-McMoRan Corporation (Owner)

By J. H. H. H. (Agent)
J-Co Professional Services Corp.

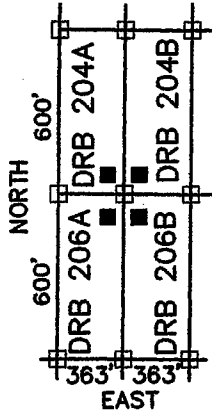
RECEIVED
BLM/AZ STATE OFFICE
2013 DEC 17 A 10:25
PHOENIX, ARIZONA

AMC 425721

LOCATION OF DARBY 1100 THROUGH 1415 MILL SITES AJO MINE

LOCATED SEPT 3, 2013 THROUGH OCT 31, 2013
ALL CLAIMS ARE 363' X 600' UNLESS OTHERWISE DETAILED HEREON

TYPICAL CLAIM DETAIL N.T.S.



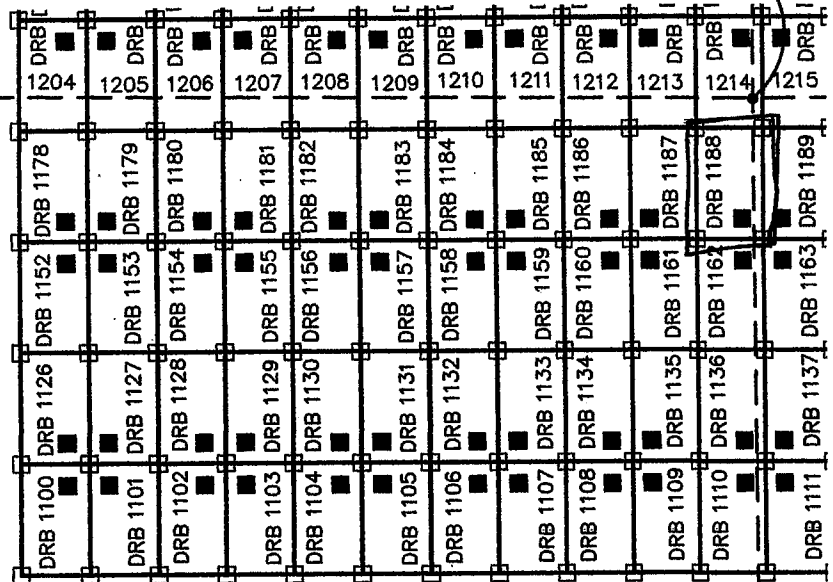
- INDICATES CORNER OF MILL CLAIM
SET 2"X2"X5' WOOD POST (TYPICAL)
- INDICATES LOCATION MONUMENT.
SET 2"X2"X5' WOOD POST WITH
PLASTIC CONTAINER WITH THE
THE NOTICE OF LOCATION.
SET 4'X4' FROM CORNER. (TYPICAL)

DRB = "DARBY"

SCALE 1"=1000'
PIMA COUNTY

NE COR,
SEC 30
T12S, R5W
5274'N, 5280'E

NW COR,
SEC 30
T12S, R5W
5274'N, 0'E



30

SW COR,
SEC 30
T12S, R5W
0'N, 0'E

FREEMPORT MCMORAN CORPORATION
333 NORTH CENTRAL AVE
PHOENIX, ARIZONA 85004

SE COR, SEC 30
T12S, R5W
0'N, 5280'E

ARIZONA NOTICE OF LOCATION
(Mill Site Claim)

NOTICE IS HEREBY GIVEN THAT FREEPORT-MCMORAN CORPORATION, whose mailing address is 333 North Central Avenue, Phoenix, Arizona, 85004, by its undersigned agent, makes this location of the Darby 1204 mill site mining claim, Ajo Mining District, Pima County, Arizona and has a valid right to the occupation, possession and use of said mill site claim, together with all hereditaments and appurtenances belonging to it.

This mill site claim consists of 5 acres, more or less and is more particularly described as follows: The mill site claim is 600 feet in length and 363 feet in width, and the general course of this claim is North to South. The general location of the claims southwest corner is located 1309 feet East of and 5085 feet North of the Southwest section corner of Section 30 Township 12 South, Range 5 West, G&SRM, Pima County, Arizona.

All corners and the location monument of the claim are constructed of 2"x2" wood post extending 4" above the ground. The location monument is set inside the NORTHEAST corner of the claim approximately 4 feet SOUTH of the NORTH line of the claim and 4 feet WEST of the EAST line of the claim. The location monument on which this notice is posted is situated within the SW ¼, Section 19, Township 12 South, Range 5 West, G&SRM, Pima County, Arizona.

The undersigned claims the ground as described above and depicted on the map which is attached. A copy of this Notice of Location is filed in the office of the County Recorder, Pima County, Arizona. This claim is not intended to encroach on any private property or land that is not open for location.

Located, dated, and posted on the ground this 20 day of SEPT, 2013.

Freeport-McMoRan Corporation (Owner)

By J. Flack (Agent)
J-Co Professional Services Corp.

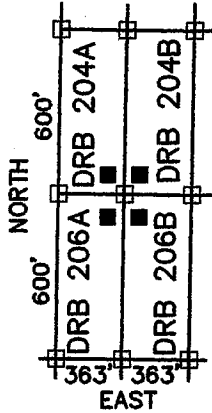
RECEIVED
D.L.M. & S. STATE OFFICE
2013 DEC 17 A 10: 25
PHOENIX, ARIZONA

AMC 425722

LOCATION OF DARBY 1100 THROUGH 1415 MILL SITES AJO MINE

LOCATED SEPT 3, 2013 THROUGH OCT 31, 2013
ALL CLAIMS ARE 363' X 600' UNLESS OTHERWISE DETAILED HEREON

TYPICAL CLAIM DETAIL N.T.S.



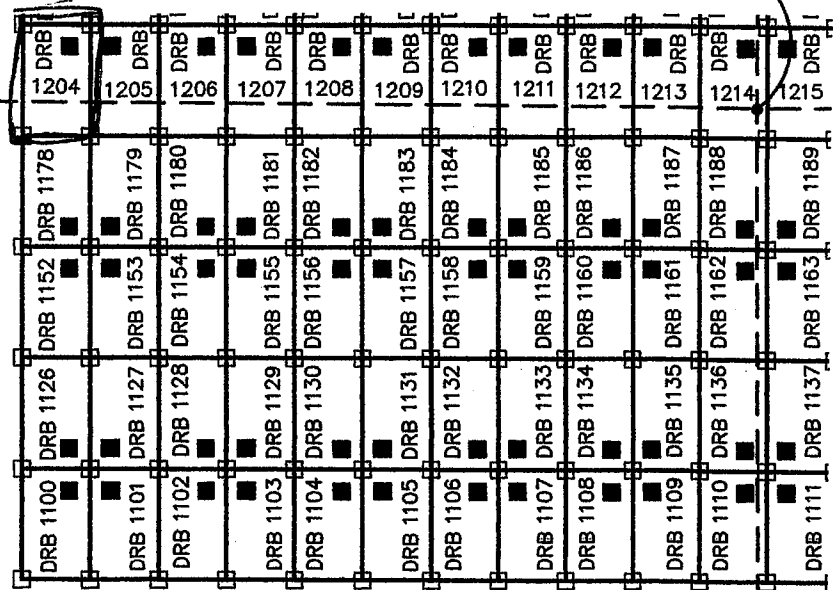
- INDICATES CORNER OF MILL CLAIM
SET 2"X2"X5' WOOD POST (TYPICAL)
- INDICATES LOCATION MONUMENT.
SET 2"X2"X5' WOOD POST WITH
PLASTIC CONTAINER WITH THE
THE NOTICE OF LOCATION.
SET 4'X4' FROM CORNER. (TYPICAL)

DRB = "DARBY"

SCALE 1"=1000'
PIMA COUNTY

NE COR,
SEC 30
T12S, R5W
5274'N, 5280'E

NW COR,
SEC 30
T12S, R5W
5274'N, 0'E



30

SW COR,
SEC 30
T12S, R5W
0'N, 0'E

FREEPORT MCMORAN CORPORATION
333 NORTH CENTRAL AVE
PHOENIX, ARIZONA 85004

SE COR, SEC 30
T12S, R5W
0'N, 5280'E

ARIZONA NOTICE OF LOCATION
(Mill Site Claim)

NOTICE IS HEREBY GIVEN THAT FREEPORT-MCMORAN CORPORATION, whose mailing address is 333 North Central Avenue, Phoenix, Arizona, 85004, by its undersigned agent, makes this location of the Darby 1205 mill site mining claim, Ajo Mining District, Pima County, Arizona and has a valid right to the occupation, possession and use of said mill site claim, together with all hereditaments and appurtenances belonging to it.

This mill site claim consists of 5 acres, more or less and is more particularly described as follows: The mill site claim is 600 feet in length and 363 feet in width, and the general course of this claim is North to South. The general location of the claims southwest corner is located 1672 feet East of and 5085 feet North of the Southwest section corner of Section 30 Township 12 South, Range 5 West, G&SRM, Pima County, Arizona.

All corners and the location monument of the claim are constructed of 2"x2" wood post extending 4' above the ground. The location monument is set inside the NORTHWEST corner of the claim approximately 4 feet SOUTH of the NORTH line of the claim and 4 feet EAST of the WEST line of the claim. The location monument on which this notice is posted is situated within the SW 1/4, Section 19, Township 12 South, Range 5 West, G&SRM, Pima County, Arizona.

The undersigned claims the ground as described above and depicted on the map which is attached. A copy of this Notice of Location is filed in the office of the County Recorder, Pima County, Arizona. This claim is not intended to encroach on any private property or land that is not open for location.

Located, dated, and posted on the ground this 10 day of SEPT 2013.

Freeport-McMoRan Corporation (Owner)

By J. Flach (Agent)
J-Co Professional Services Corp.

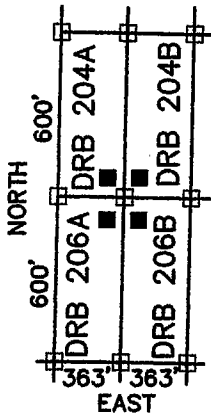
RECEIVED
BLM/AZ STATE OFFICE
2013 DEC 17 A 10:25
PHOENIX, ARIZONA

AMC425723

LOCATION OF DARBY 1100 THROUGH 1415 MILL SITES AJO MINE

LOCATED SEPT 3, 2013 THROUGH OCT 31, 2013
ALL CLAIMS ARE 363' X 600' UNLESS OTHERWISE DETAILED HEREON

TYPICAL CLAIM DETAIL N.T.S.



□ INDICATES CORNER OF MILL CLAIM
SET 2"X2"X5' WOOD POST (TYPICAL)

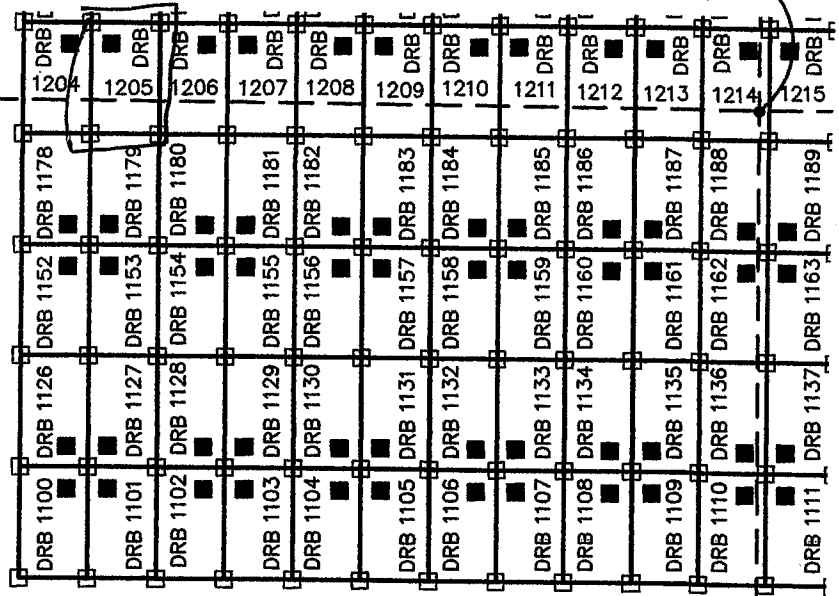
■ INDICATES LOCATION MONUMENT.
SET 2"X2"X5' WOOD POST WITH
PLASTIC CONTAINER WITH THE
THE NOTICE OF LOCATION.
SET 4'X4' FROM CORNER. (TYPICAL)

DRB = "DARBY"

SCALE 1"=1000'
PIMA COUNTY

NE COR,
SEC 30
T12S, R5W
5274'N, 5280'E

NW COR,
SEC 30
T12S, R5W
5274'N, 0'E



30

SW COR,
SEC 30
T12S, R5W
0'N, 0'E

FREEPORT MCMORAN CORPORATION
333 NORTH CENTRAL AVE
PHOENIX, ARIZONA 85004

SE COR, SEC 30
T12S, R5W
0'N, 5280'E

ARIZONA NOTICE OF LOCATION
(Mill Site Claim)

NOTICE IS HEREBY GIVEN THAT FREEPORT-MCMORAN CORPORATION, whose mailing address is 333 North Central Avenue, Phoenix, Arizona, 85004, by its undersigned agent, makes this location of the Darby 1206 mill site mining claim, Ajo Mining District, Pima County, Arizona and has a valid right to the occupation, possession and use of said mill site claim, together with all hereditaments and appurtenances belonging to it.

This mill site claim consists of 5 acres, more or less and is more particularly described as follows: The mill site claim is 600 feet in length and 363 feet in width, and the general course of this claim is North to South. The general location of the claims southwest corner is located 2035 feet East of and 5085 feet North of the Southwest section corner of Section 30 Township 12 South, Range 5 West, G&SRM, Pima County, Arizona.

All corners and the location monument of the claim are constructed of 2"x2" wood post extending 4' above the ground. The location monument is set inside the NORTHEAST corner of the claim approximately 4 feet SOUTH of the NORTH line of the claim and 4 feet WEST of the EAST line of the claim. The location monument on which this notice is posted is situated within the SW 1/4, Section 19, Township 12 South, Range 5 West, G&SRM, Pima County, Arizona.

The undersigned claims the ground as described above and depicted on the map which is attached. A copy of this Notice of Location is filed in the office of the County Recorder, Pima County, Arizona. This claim is not intended to encroach on any private property or land that is not open for location.

Located, dated, and posted on the ground this 20 day of SEPT. 2013.

Freeport-McMoRan Corporation (Owner)

By J. Fluck (Agent)
J-Co Professional Services Corp.

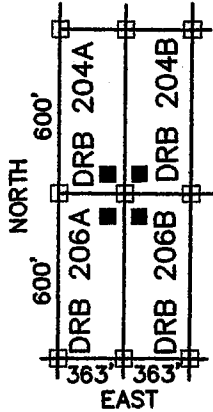
RECEIVED
BIMMATS STATE OFFICE
2013 DEC 17 A 10:25
PHOENIX, ARIZONA

AMC425724

LOCATION OF DARBY 1100 THROUGH 1415 MILL SITES AJO MINE

LOCATED SEPT 3, 2013 THROUGH OCT 31, 2013
ALL CLAIMS ARE 363' X 600' UNLESS OTHERWISE DETAILED HEREON

TYPICAL CLAIM DETAIL N.T.S.



- INDICATES CORNER OF MILL CLAIM
SET 2"X2"X5' WOOD POST (TYPICAL)
- INDICATES LOCATION MONUMENT.
SET 2"X2"X5' WOOD POST WITH
PLASTIC CONTAINER WITH THE
THE NOTICE OF LOCATION.
SET 4'X4' FROM CORNER. (TYPICAL)

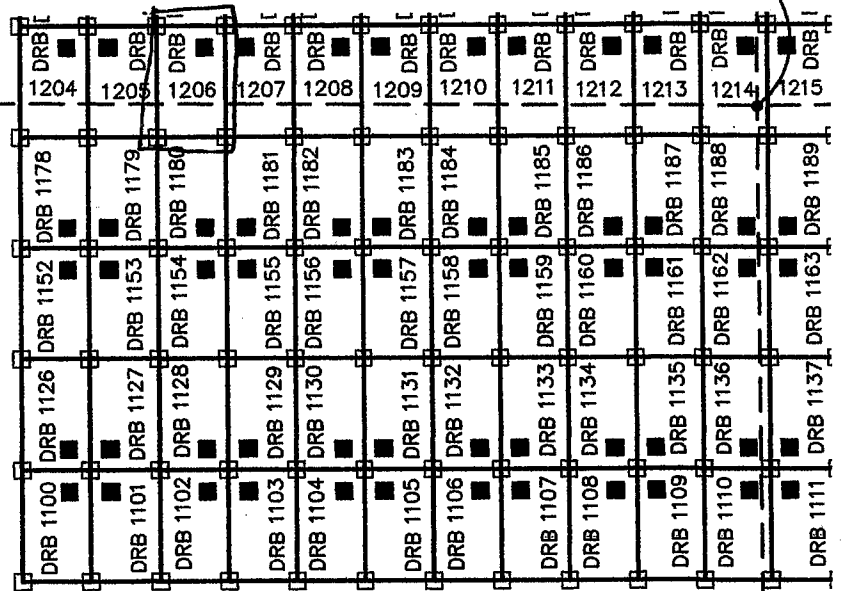
DRB = "DARBY"

SCALE 1"=1000'
PIMA COUNTY



NE COR,
SEC 30
T12S, R5W
5274'N, 5280'E

NW COR,
SEC 30
T12S, R5W
5274'N, 0'E



30

SW COR,
SEC 30
T12S, R5W
0'N, 0'E

FREEMPORT MCMORAN CORPORATION
333 NORTH CENTRAL AVE
PHOENIX, ARIZONA 85004

SE COR, SEC 30
T12S, R5W
0'N, 5280'E

ARIZONA NOTICE OF LOCATION
(Mill Site Claim)

NOTICE IS HEREBY GIVEN THAT FREEPORT-MCMORAN CORPORATION, whose mailing address is 333 North Central Avenue, Phoenix, Arizona, 85004, by its undersigned agent, makes this location of the Darby 1207 mill site mining claim, Ajo Mining District, Pima County, Arizona and has a valid right to the occupation, possession and use of said mill site claim, together with all hereditaments and appurtenances belonging to it.

This mill site claim consists of 5 acres, more or less and is more particularly described as follows: The mill site claim is 600 feet in length and 363 feet in width, and the general course of this claim is North to South. The general location of the claims southwest corner is located 2398 feet East of and 5085 feet North of the Southwest section corner of Section 30 Township 12 South, Range 5 West, G&SRM, Pima County, Arizona.

All corners and the location monument of the claim are constructed of 2"x2" wood post extending 4' above the ground. The location monument is set inside the NORTHWEST corner of the claim approximately 4 feet SOUTH of the NORTH line of the claim and 4 feet EAST of the WEST line of the claim. The location monument on which this notice is posted is situated within the SW 1/4, Section 19, Township 12 South, Range 5 West, G&SRM, Pima County, Arizona.

The undersigned claims the ground as described above and depicted on the map which is attached. A copy of this Notice of Location is filed in the office of the County Recorder, Pima County, Arizona. This claim is not intended to encroach on any private property or land that is not open for location.

Located, dated, and posted on the ground this 20 day of SEPT. 2013.

Freeport-McMoRan Corporation (Owner)

By J. Flack (Agent)
J-Co Professional Services Corp.

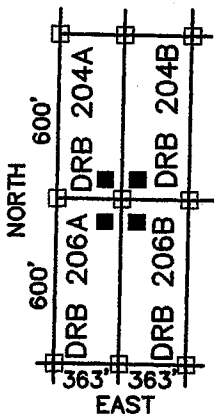
RECEIVED
BLM/ARIZONA OFFICE
2013 DEC 17 A 10:25
PHOENIX, ARIZONA

AMC 425725

LOCATION OF DARBY 1100 THROUGH 1415 MILL SITES AJO MINE

LOCATED SEPT 3, 2013 THROUGH OCT 31, 2013
ALL CLAIMS ARE 363' X 600' UNLESS OTHERWISE DETAILED HEREON

TYPICAL CLAIM DETAIL N.T.S.



□ INDICATES CORNER OF MILL CLAIM
SET 2"X2"X5' WOOD POST (TYPICAL)

■ INDICATES LOCATION MONUMENT.
SET 2"X2"X5' WOOD POST WITH
PLASTIC CONTAINER WITH THE
THE NOTICE OF LOCATION.
SET 4'X4' FROM CORNER. (TYPICAL)

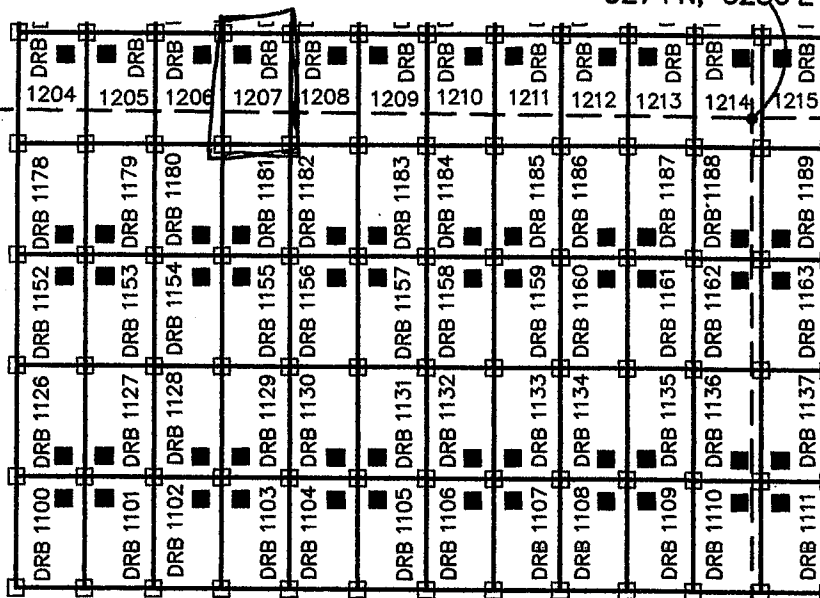
DRB = "DARBY"

SCALE 1"=1000'
PIMA COUNTY



NE COR,
SEC 30
T12S, R5W
5274'N, 5280'E

NW COR,
SEC 30
T12S, R5W
5274'N, 0'E



30

SW COR,
SEC 30
T12S, R5W
0'N, 0'E

FREEPORT MCMORAN CORPORATION
333 NORTH CENTRAL AVE
PHOENIX, ARIZONA 85004

SE COR, SEC 30
T12S, R5W
0'N, 5280'E

ARIZONA NOTICE OF LOCATION
(Mill Site Claim)

NOTICE IS HEREBY GIVEN THAT FREEPORT-MCMORAN CORPORATION, whose mailing address is 333 North Central Avenue, Phoenix, Arizona, 85004, by its undersigned agent, makes this location of the Darby 1208 mill site mining claim, Ajo Mining District, Pima County, Arizona and has a valid right to the occupation, possession and use of said mill site claim, together with all hereditaments and appurtenances belonging to it.

This mill site claim consists of 5 acres, more or less and is more particularly described as follows: The mill site claim is 600 feet in length and 363 feet in width, and the general course of this claim is North to South. The general location of the claims southwest corner is located 2761 feet East of and 5285 feet North of the Southwest section corner of Section 30 Township 12 South, Range 5 West, G&SRM, Pima County, Arizona.

All corners and the location monument of the claim are constructed of 2"x2" wood post extending 4' above the ground. The location monument is set inside the ~~NORTHEAST~~ corner of the claim approximately 4 feet SOUTH of the NORTH line of the claim and 4 feet WEST of the EAST line of the claim. The location monument on which this notice is posted is situated within the SE 1/4, Section 19, Township 12 South, Range 5 West, G&SRM, Pima County, Arizona.

The undersigned claims the ground as described above and depicted on the map which is attached. A copy of this Notice of Location is filed in the office of the County Recorder, Pima County, Arizona. This claim is not intended to encroach on any private property or land that is not open for location.

Located, dated, and posted on the ground this 20 day of SEPT, 2013.

Freeport-McMoRan Corporation (Owner)

By J. Fleck (Agent)
J-Co Professional Services Corp.

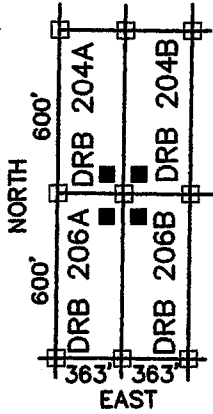
RECEIVED
BIMMAY STATE OFFICE
2013 DEC 17 A 10:25
PHOENIX, ARIZONA

AMC425726

LOCATION OF DARBY 1100 THROUGH 1415 MILL SITES AJO MINE

LOCATED SEPT 3, 2013 THROUGH OCT 31, 2013
ALL CLAIMS ARE 363' X 600' UNLESS OTHERWISE DETAILED HEREON

TYPICAL CLAIM DETAIL N.T.S.



□ INDICATES CORNER OF MILL CLAIM
SET 2"X2"X5' WOOD POST (TYPICAL)

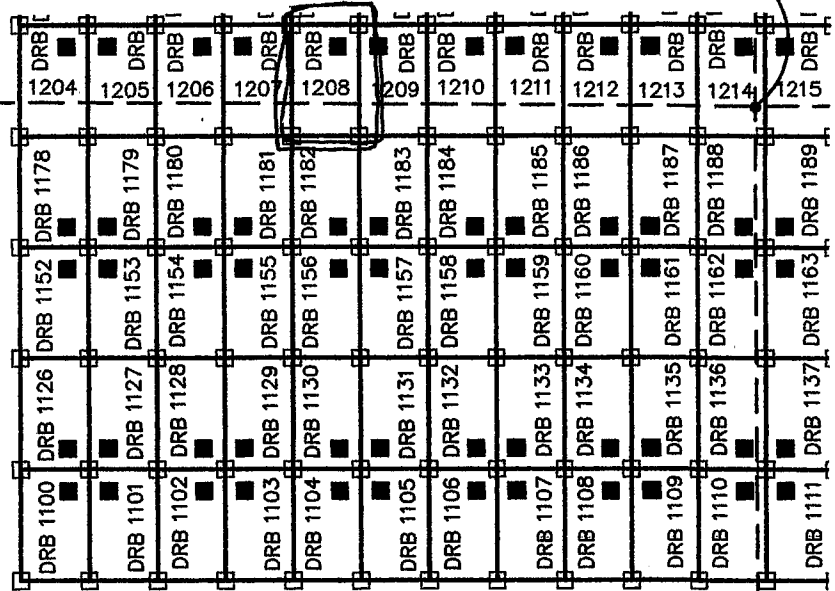
■ INDICATES LOCATION MONUMENT.
SET 2"X2"X5' WOOD POST WITH
PLASTIC CONTAINER WITH THE
THE NOTICE OF LOCATION.
SET 4'X4' FROM CORNER. (TYPICAL)

DRB = "DARBY"

SCALE 1"=1000'
PIMA COUNTY

NE COR,
SEC 30
T12S, R5W
5274'N, 5280'E

NW COR,
SEC 30
T12S, R5W
5274'N, 0'E



30

SW COR,
SEC 30
T12S, R5W
0'N, 0'E

FREEMPORT MCMORAN CORPORATION
333 NORTH CENTRAL AVE
PHOENIX, ARIZONA 85004

SE COR, SEC 30
T12S, R5W
0'N, 5280'E

ARIZONA NOTICE OF LOCATION
(Mill Site Claim)

NOTICE IS HEREBY GIVEN THAT FREEPORT-MCMORAN CORPORATION, whose mailing address is 333 North Central Avenue, Phoenix, Arizona, 85004, by its undersigned agent, makes this location of the Darby 1209 mill site mining claim, Ajo Mining District, Pima County, Arizona and has a valid right to the occupation, possession and use of said mill site claim, together with all hereditaments and appurtenances belonging to it.

This mill site claim consists of 5 acres, more or less and is more particularly described as follows: The mill site claim is 600 feet in length and 363 feet in width, and the general course of this claim is North to South. The general location of the claims southwest corner is located 3124 feet East of and 5085 feet North of the Southwest section corner of Section 30 Township 12 South, Range 5 West, G&SRM, Pima County, Arizona.

All corners and the location monument of the claim are constructed of 2"x2" wood post extending 4' above the ground. The location monument is set inside the ~~NORTHWEST~~ corner of the claim approximately 4 feet SOUTH of the NORTH line of the claim and 4 feet EAST of the WEST line of the claim. The location monument on which this notice is posted is situated within the SE ¼, Section 19, Township 12 South, Range 5 West, G&SRM, Pima County, Arizona.

The undersigned claims the ground as described above and depicted on the map which is attached. A copy of this Notice of Location is filed in the office of the County Recorder, Pima County, Arizona. This claim is not intended to encroach on any private property or land that is not open for location.

Located, dated, and posted on the ground this 20 day of SEPT. 2013.

Freeport-McMoRan Corporation (Owner)

By J. Fleck (Agent)
J-Co Professional Services Corp.

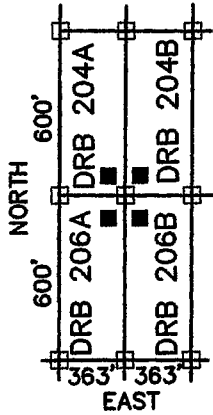
RECEIVED
BLM AZ STATE OFFICE
2013 DEC 17 A 10: 25
PHOENIX, ARIZONA

AMC425727

LOCATION OF DARBY 1100 THROUGH 1415 MILL SITES AJO MINE

LOCATED SEPT 3, 2013 THROUGH OCT 31, 2013
ALL CLAIMS ARE 363' X 600' UNLESS OTHERWISE DETAILED HEREON

TYPICAL CLAIM DETAIL N.T.S.



□ INDICATES CORNER OF MILL CLAIM
SET 2"X2"X5' WOOD POST (TYPICAL)

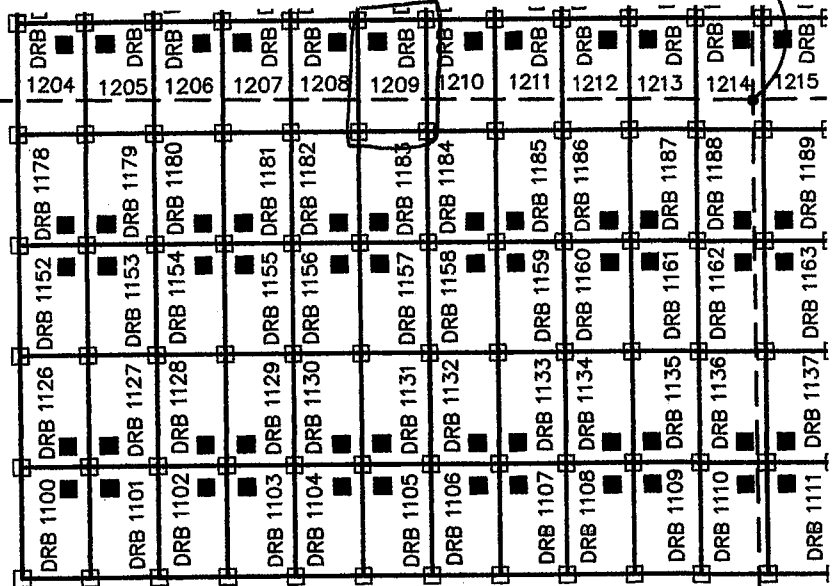
■ INDICATES LOCATION MONUMENT.
SET 2"X2"X5' WOOD POST WITH
PLASTIC CONTAINER WITH THE
THE NOTICE OF LOCATION.
SET 4'X4' FROM CORNER. (TYPICAL)

DRB = "DARBY"

SCALE 1"=1000'
PIMA COUNTY

NE COR,
SEC 30
T12S, R5W
5274'N, 5280'E

NW COR,
SEC 30
T12S, R5W
5274'N, 0'E



30

SW COR,
SEC 30
T12S, R5W
0'N, 0'E

FREEMPORT MCMORAN CORPORATION
333 NORTH CENTRAL AVE
PHOENIX, ARIZONA 85004

SE COR, SEC 30
T12S, R5W
0'N, 5280'E

ARIZONA NOTICE OF LOCATION
(Mill Site Claim)

NOTICE IS HEREBY GIVEN THAT FREEPORT-MCMORAN CORPORATION, whose mailing address is 333 North Central Avenue, Phoenix, Arizona, 85004, by its undersigned agent, makes this location of the Darby 1210 mill site mining claim, Ajo Mining District, Pima County, Arizona and has a valid right to the occupation, possession and use of said mill site claim, together with all hereditaments and appurtenances belonging to it.

This mill site claim consists of 5 acres, more or less and is more particularly described as follows: The mill site claim is 600 feet in length and 363 feet in width, and the general course of this claim is North to South. The general location of the claims southwest corner is located 3487 feet East of and 5085 feet North of the Southwest section corner of Section 30 Township 12 South, Range 5 West, G&SRM, Pima County, Arizona.

All corners and the location monument of the claim are constructed of 2"x2" wood post extending 4' above the ground. The location monument is set inside the ~~NORTHEAST~~ corner of the claim approximately 4 feet SOUTH of the NORTH line of the claim and 4 feet WEST of the EAST line of the claim. The location monument on which this notice is posted is situated within the SE ¼, Section 19, Township 12 South, Range 5 West, G&SRM, Pima County, Arizona.

The undersigned claims the ground as described above and depicted on the map which is attached. A copy of this Notice of Location is filed in the office of the County Recorder, Pima County, Arizona. This claim is not intended to encroach on any private property or land that is not open for location.

Located, dated, and posted on the ground this 20 day of SEPT 2013.

Freeport-McMoRan Corporation (Owner)

By J. Fluck (Agent)
A-Co Professional Services Corp.

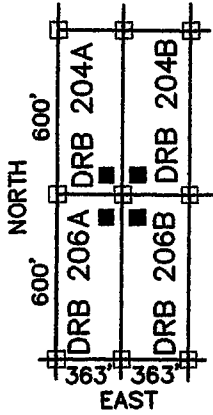
RECEIVED
BLM AZ STATE OFFICE
2013 DEC 17 A 10: 25
PHOENIX, ARIZONA

AMC425728

LOCATION OF DARBY 1100 THROUGH 1415 MILL SITES AJO MINE

LOCATED SEPT 3, 2013 THROUGH OCT 31, 2013
ALL CLAIMS ARE 363' X 600' UNLESS OTHERWISE DETAILED HEREON

TYPICAL CLAIM DETAIL N.T.S.



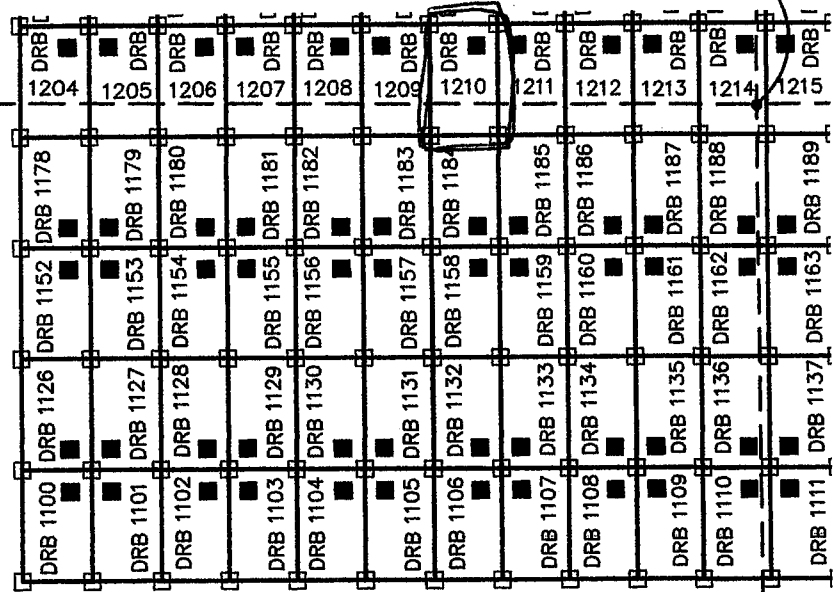
- INDICATES CORNER OF MILL CLAIM
SET 2"X2"X5' WOOD POST (TYPICAL)
- INDICATES LOCATION MONUMENT.
SET 2"X2"X5' WOOD POST WITH
PLASTIC CONTAINER WITH THE
THE NOTICE OF LOCATION.
SET 4'X4' FROM CORNER. (TYPICAL)

DRB = "DARBY"

SCALE 1"=1000'
PIMA COUNTY

NE COR,
SEC 30
T12S, R5W
5274'N, 5280'E

NW COR,
SEC 30
T12S, R5W
5274'N, 0'E



30

SW COR,
SEC 30
T12S, R5W
0'N, 0'E

FREEPORT MCMORAN CORPORATION
333 NORTH CENTRAL AVE
PHOENIX, ARIZONA 85004

SE COR, SEC 30
T12S, R5W
0'N, 5280'E

ARIZONA NOTICE OF LOCATION
(Mill Site Claim)

NOTICE IS HEREBY GIVEN THAT FREEPORT-MCMORAN CORPORATION, whose mailing address is 333 North Central Avenue, Phoenix, Arizona, 85004, by its undersigned agent, makes this location of the Darby 1211 mill site mining claim, Ajo Mining District, Pima County, Arizona and has a valid right to the occupation, possession and use of said mill site claim, together with all hereditaments and appurtenances belonging to it.

This mill site claim consists of 5 acres, more or less and is more particularly described as follows: The mill site claim is 600 feet in length and 363 feet in width, and the general course of this claim is North to South. The general location of the claims southwest corner is located 3850 feet East of and 5085 feet North of the Southwest section corner of Section 30 Township 12 South, Range 5 West, G&SRM, Pima County, Arizona.

All corners and the location monument of the claim are constructed of 2"x2" wood post extending 4' above the ground. The location monument is set inside the NORTHWEST corner of the claim approximately 4 feet SOUTH of the NORTH line of the claim and 4 feet EAST of the WEST line of the claim. The location monument on which this notice is posted is situated within the SE 1/4, Section 19, Township 12 South, Range 5 West, G&SRM, Pima County, Arizona.

The undersigned claims the ground as described above and depicted on the map which is attached. A copy of this Notice of Location is filed in the office of the County Recorder, Pima County, Arizona. This claim is not intended to encroach on any private property or land that is not open for location.

Located, dated, and posted on the ground this 20 day of SEPT, 2013.

Freeport-McMoRan Corporation (Owner)

By J. Fleck (Agent)
I-Co Professional Services Corp.

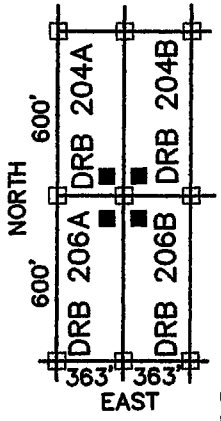
RECEIVED
BLM AZ STATE OFFICE
2013 DEC 17 A 10:25
PHOENIX, ARIZONA

AMC 425729

LOCATION OF DARBY 1100 THROUGH 1415 MILL SITES AJO MINE

LOCATED SEPT 3, 2013 THROUGH OCT 31, 2013
ALL CLAIMS ARE 363' X 600' UNLESS OTHERWISE DETAILED HEREON

TYPICAL CLAIM DETAIL N.T.S.

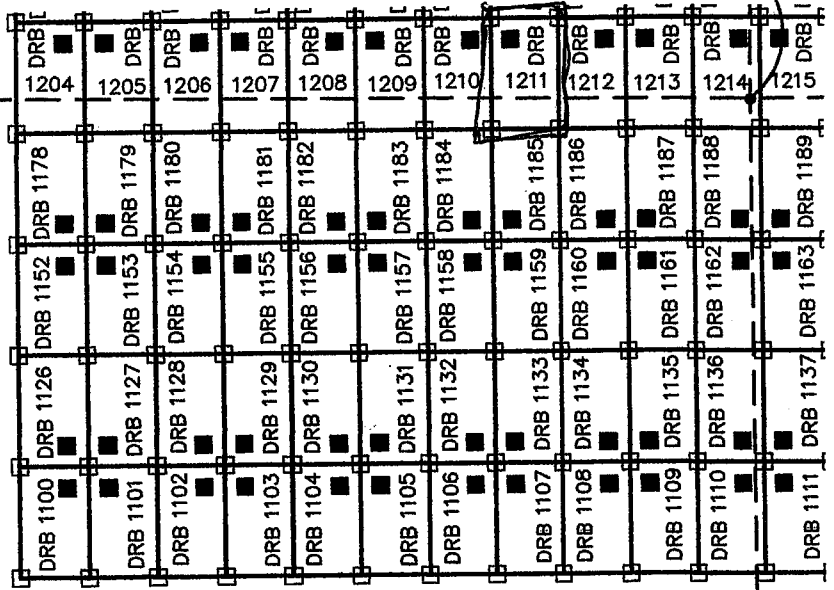


- INDICATES CORNER OF MILL CLAIM
SET 2"X2"X5' WOOD POST (TYPICAL)
 - INDICATES LOCATION MONUMENT.
SET 2"X2"X5' WOOD POST WITH
PLASTIC CONTAINER WITH THE
THE NOTICE OF LOCATION.
SET 4'X4' FROM CORNER. (TYPICAL)
- DRB = "DARBY"

SCALE 1"=1000'
PIMA COUNTY

NE COR,
SEC 30
T12S, R5W
5274'N, 5280'E

NW COR,
SEC 30
T12S, R5W
5274'N, 0'E



30

SW COR,
SEC 30
T12S, R5W
0'N, 0'E

FREEMPORT MCMORAN CORPORATION
333 NORTH CENTRAL AVE
PHOENIX, ARIZONA 85004

SE COR, SEC 30
T12S, R5W
0'N, 5280'E

ARIZONA NOTICE OF LOCATION
(Mill Site Claim)

NOTICE IS HEREBY GIVEN THAT FREEPORT-MCMORAN CORPORATION, whose mailing address is 333 North Central Avenue, Phoenix, Arizona, 85004, by its undersigned agent, makes this location of the Darby 1212 mill site mining claim, Ajo Mining District, Pima County, Arizona and has a valid right to the occupation, possession and use of said mill site claim, together with all hereditaments and appurtenances belonging to it.

This mill site claim consists of 5 acres, more or less and is more particularly described as follows: The mill site claim is 600 feet in length and 363 feet in width, and the general course of this claim is North to South. The general location of the claims southwest corner is located 4213 feet East of and 5085 feet North of the Southwest section corner of Section 30 Township 12 South, Range 5 West, G&SRM, Pima County, Arizona.

All corners and the location monument of the claim are constructed of 2"x2" wood post extending 4' above the ground. The location monument is set inside the NORTHEAST corner of the claim approximately 4 feet SOUTH of the NORTH line of the claim and 4 feet WEST of the EAST line of the claim. The location monument on which this notice is posted is situated within the SE 1/4, Section 19, Township 12 South, Range 5 West, G&SRM, Pima County, Arizona.

The undersigned claims the ground as described above and depicted on the map which is attached. A copy of this Notice of Location is filed in the office of the County Recorder, Pima County, Arizona. This claim is not intended to encroach on any private property or land that is not open for location.

Located, dated, and posted on the ground this 20 day of SEPT, 2013.

Freeport-McMoRan Corporation (Owner)

By J. Fleck (Agent)
J-Co Professional Services Corp.

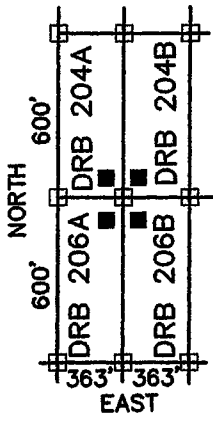
RECEIVED
BLM AZ STATE OFFICE
2013 DEC 17 A 10:25
PHOENIX, ARIZONA

AMC425730

LOCATION OF DARBY 1100 THROUGH 1415 MILL SITES AJO MINE

LOCATED SEPT 3, 2013 THROUGH OCT 31, 2013
ALL CLAIMS ARE 363' X 600' UNLESS OTHERWISE DETAILED HEREON

TYPICAL CLAIM DETAIL N.T.S.



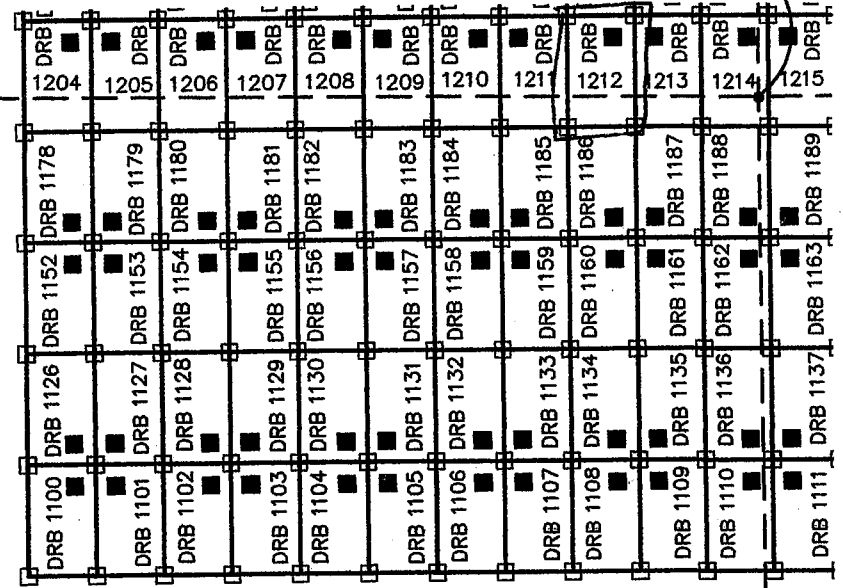
- INDICATES CORNER OF MILL CLAIM
SET 2"X2"X5' WOOD POST (TYPICAL)
 - INDICATES LOCATION MONUMENT.
SET 2"X2"X5' WOOD POST WITH
PLASTIC CONTAINER WITH THE
THE NOTICE OF LOCATION.
SET 4'X4' FROM CORNER. (TYPICAL)
- DRB = "DARBY"

SCALE 1"=1000'
PIMA COUNTY



NW COR,
SEC 30
T12S, R5W
5274'N, 0'E

NE COR,
SEC 30
T12S, R5W
5274'N, 5280'E



30

SW COR,
SEC 30
T12S, R5W
0'N, 0'E

SE COR, SEC 30
T12S, R5W
0'N, 5280'E

FREEMPORT MCMORAN CORPORATION
333 NORTH CENTRAL AVE
PHOENIX, ARIZONA 85004

ARIZONA NOTICE OF LOCATION
(Mill Site Claim)

NOTICE IS HEREBY GIVEN THAT FREEPORT-MCMORAN CORPORATION, whose mailing address is 333 North Central Avenue, Phoenix, Arizona, 85004, by its undersigned agent, makes this location of the Darby 1213 mill site mining claim, Ajo Mining District, Pima County, Arizona and has a valid right to the occupation, possession and use of said mill site claim, together with all hereditaments and appurtenances belonging to it.

This mill site claim consists of 5 acres, more or less and is more particularly described as follows: The mill site claim is 600 feet in length and 363 feet in width, and the general course of this claim is North to South. The general location of the claims southwest corner is located 4576 feet East of and 5085 feet North of the Southwest section corner of Section 30 Township 12 South, Range 5 West, G&SRM, Pima County, Arizona.

All corners and the location monument of the claim are constructed of 2"x2" wood post extending 4' above the ground. The location monument is set inside the NORTHWEST corner of the claim approximately 4 feet SOUTH of the NORTH line of the claim and 4 feet EAST of the WEST line of the claim. The location monument on which this notice is posted is situated within the SE 1/4, Section 19, Township 12 South, Range 5 West, G&SRM, Pima County, Arizona.

The undersigned claims the ground as described above and depicted on the map which is attached. A copy of this Notice of Location is filed in the office of the County Recorder, Pima County, Arizona. This claim is not intended to encroach on any private property or land that is not open for location.

Located, dated, and posted on the ground this 20 day of SEPT 2013.

Freeport-McMoRan Corporation (Owner)

By J. Flach (Agent)
J-Co Professional Services Corp.

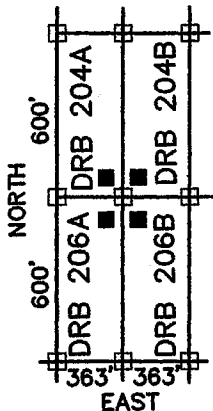
RECEIVED
BLM AZ STATE OFFICE
2013 DEC 17 A 10:25
PHOENIX, ARIZONA

AMC 425731

LOCATION OF DARBY 1100 THROUGH 1415 MILL SITES AJO MINE

LOCATED SEPT 3, 2013 THROUGH OCT 31, 2013
ALL CLAIMS ARE 363' X 600' UNLESS OTHERWISE DETAILED HEREON

TYPICAL CLAIM DETAIL N.T.S.



□ INDICATES CORNER OF MILL CLAIM
SET 2"X2"X5' WOOD POST (TYPICAL)


■ INDICATES LOCATION MONUMENT.
SET 2"X2"X5' WOOD POST WITH
PLASTIC CONTAINER WITH THE
THE NOTICE OF LOCATION.
SET 4'X4' FROM CORNER. (TYPICAL)

DRB = "DARBY"

SCALE 1"=1000'
PIMA COUNTY

NE COR,
SEC 30
T12S, R5W
5274'N, 5280'E

NW COR,
SEC 30
T12S, R5W
5274'N, 0'E



30

SW COR,
SEC 30
T12S, R5W
0'N, 0'E

FREEMPORT MCMORAN CORPORATION
333 NORTH CENTRAL AVE
PHOENIX, ARIZONA 85004

SE COR, SEC 30
T12S, R5W
0'N, 5280'E

ARIZONA NOTICE OF LOCATION
(Mill Site Claim)

NOTICE IS HEREBY GIVEN THAT FREEPORT-MCMORAN CORPORATION, whose mailing address is 333 North Central Avenue, Phoenix, Arizona, 85004, by its undersigned agent, makes this location of the Darby 1214 mill site mining claim, Ajo Mining District, Pima County, Arizona and has a valid right to the occupation, possession and use of said mill site claim, together with all hereditaments and appurtenances belonging to it.

This mill site claim consists of 5 acres, more or less and is more particularly described as follows: The mill site claim is 600 feet in length and 363 feet in width, and the general course of this claim is North to South. The general location of the claims southwest corner is located 4939 feet East of and 5085 feet North of the Southwest section corner of Section 30 Township 12 South, Range 5 West, G&SRM, Pima County, Arizona.

All corners and the location monument of the claim are constructed of 2"x2" wood post extending 4' above the ground. The location monument is set inside the ~~NORTHEAST~~ corner of the claim approximately 4 feet SOUTH of the NORTH line of the claim and 4 feet WEST of the EAST line of the claim. The location monument on which this notice is posted is situated within the SE ¼, Section 19, Township 12 South, Range 5 West, G&SRM, Pima County, Arizona.

The undersigned claims the ground as described above and depicted on the map which is attached. A copy of this Notice of Location is filed in the office of the County Recorder, Pima County, Arizona. This claim is not intended to encroach on any private property or land that is not open for location.

Located, dated, and posted on the ground this 10 day of SEPT 2013.

Freeport-McMoRan Corporation (Owner)

By J. Fluck (Agent)
J-Co Professional Services Corp.

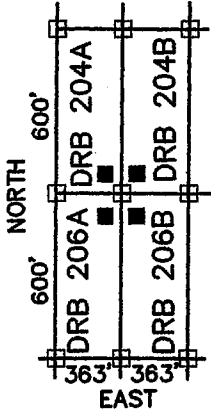
RECEIVED
BLM AZ STATE OFFICE
2013 DEC 17 A 10:25
PHOENIX, ARIZONA

AMC 425132

LOCATION OF DARBY 1100 THROUGH 1415 MILL SITES AJO MINE

LOCATED SEPT 3, 2013 THROUGH OCT 31, 2013
ALL CLAIMS ARE 363' X 600' UNLESS OTHERWISE DETAILED HEREON

TYPICAL CLAIM DETAIL N.T.S.



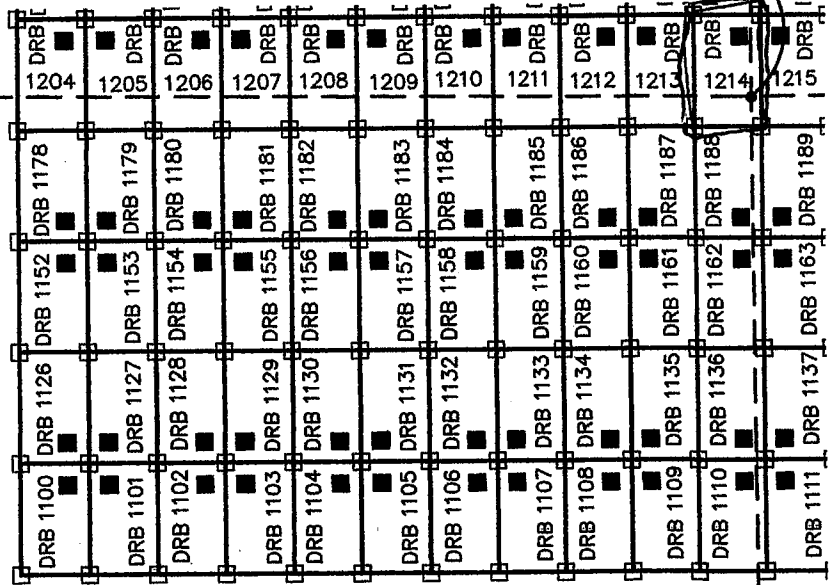
- INDICATES CORNER OF MILL CLAIM SET 2"x2"x5' WOOD POST (TYPICAL)
- INDICATES LOCATION MONUMENT. SET 2"x2"x5' WOOD POST WITH PLASTIC CONTAINER WITH THE NOTICE OF LOCATION. SET 4'x4' FROM CORNER. (TYPICAL)

DRB = "DARBY"

SCALE 1"=1000'
PIMA COUNTY

NE COR,
SEC 30
T12S, R5W
5274'N, 5280'E

NW COR,
SEC 30
T12S, R5W
5274'N, 0'E



30

SW COR,
SEC 30
T12S, R5W
0'N, 0'E

SE COR, SEC 30
T12S, R5W
0'N, 5280'E

FREEMONT MCMORAN CORPORATION
333 NORTH CENTRAL AVE
PHOENIX, ARIZONA 85004

Sept 2013

ARIZONA NOTICE OF LOCATION
(Mill Site Claim)

NOTICE IS HEREBY GIVEN THAT FREEPORT-MCMORAN CORPORATION, whose mailing address is 333 North Central Avenue, Phoenix, Arizona, 85004, by its undersigned agent, makes this location of the Darby 1230 mill site mining claim, Ajo Mining District, Pima County, Arizona, and has a valid right to the occupation, possession and use of said mill site claim, together with all hereditaments and appurtenances belonging to it.

This mill site claim consists of 5 acres, more or less and is more particularly described as follows: The mill site claim is 600 feet in length and 363 feet in width, and the general course of this claim is North to South. The general location of the claims southwest corner is located 1292 feet East of and 415 feet North of the Southwest section corner of Section 19 Township 12 South, Range 5 West, G&SRM, Pima County, Arizona.

All corners and the location monument of the claim are constructed of 2"x2" wood post extending 4' above the ground. The location monument is set inside the Southeast corner of the claim approximately 4 feet North of the South line of the claim and 4 feet West of the East line of the claim. The location monument on which this notice is posted is situated within the SW 1/4, Section 19, Township 12 South, Range 5 West, G&SRM, Pima County, Arizona.

The undersigned claims the ground as described above and depicted on the map which is attached. A copy of this Notice of Location is filed in the office of the County Recorder, Pima County, Arizona. This claim is not intended to encroach on any private property or land that is not open for location.

Located, dated, and posted on the ground this 20 day of Sept. 2013.

Freeport-McMoRan Corporation (Owner)

By J. Glack (Agent)
J-Co Professional Services Corp.

PHOENIX, ARIZONA

2013 DEC 17 A 10:28

RECEIVED
BIMAZ STATE OFFICE

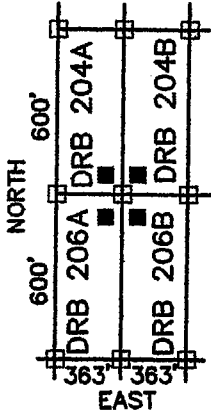
Amc 425733

ARIZONA

LOCATION OF DARBY 1100 THROUGH 1415 MILL SITES AJO MINE

LOCATED SEPT 3, 2013 THROUGH OCT 31, 2013
ALL CLAIMS ARE 363' X 600' UNLESS OTHERWISE DETAILED HEREON

TYPICAL CLAIM DETAIL N.T.S.



□ INDICATES CORNER OF MILL CLAIM
SET 2"X2"X5' WOOD POST (TYPICAL)

■ INDICATES LOCATION MONUMENT.
SET 2"X2"X5' WOOD POST WITH
PLASTIC CONTAINER WITH THE
THE NOTICE OF LOCATION.
SET 4'X4' FROM CORNER. (TYPICAL)

DRB = "DARBY"

SCALE 1"=1000'
PIMA COUNTY

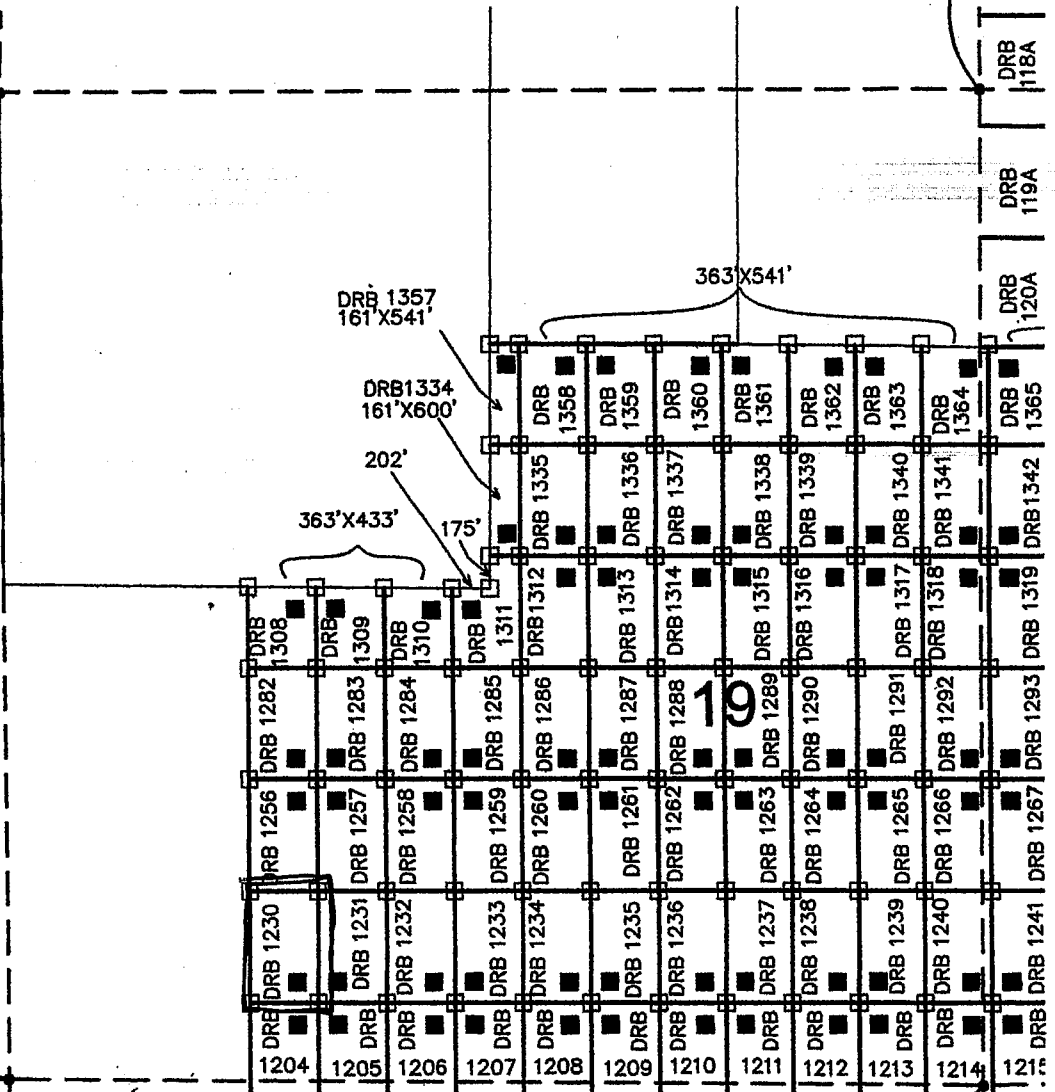
NE COR,
SEC 19
T12S, R5W
5309'N, 5280'E

NW COR,
SEC 19
T12S, R5W
5309'N, 0'E

SW COR,
SEC 19
T12S, R5W
0'N, 0'E

FREEMPORT MCMORAN CORPORATION
333 NORTH CENTRAL AVE
PHOENIX, ARIZONA 85004

SE COR, SEC 19
T12S, R5W
0'N, 5280'E



ARIZONA NOTICE OF LOCATION
(Mill Site Claim)

NOTICE IS HEREBY GIVEN THAT FREEPORT-MCMORAN CORPORATION, whose mailing address is 333 North Central Avenue, Phoenix, Arizona, 85004, by its undersigned agent, makes this location of the Darby 1231 mill site mining claim, Ajo Mining District, Pima County, Arizona and has a valid right to the occupation, possession and use of said mill site claim, together with all hereditaments and appurtenances belonging to it.

This mill site claim consists of 5 acres, more or less and is more particularly described as follows: The mill site claim is 600 feet in length and 363 feet in width, and the general course of this claim is North to South. The general location of the claims southwest corner is located 1655 feet East of and 415 feet North of the Southwest section corner of Section 19 Township 12 South, Range 5 West, G&SRM, Pima County, Arizona.

All corners and the location monument of the claim are constructed of 2"x2" wood post extending 4' above the ground. The location monument is set inside the Southwest corner of the claim approximately 4 feet North of the South line of the claim and 4 feet east of the West line of the claim. The location monument on which this notice is posted is situated within the SW $\frac{1}{4}$, Section 19, Township 12 South, Range 5 West, G&SRM, Pima County, Arizona.

The undersigned claims the ground as described above and depicted on the map which is attached. A copy of this Notice of Location is filed in the office of the County Recorder, Pima County, Arizona. This claim is not intended to encroach on any private property or land that is not open for location.

Located, dated, and posted on the ground this 20 day of Sept 2013.

Freeport-McMoRan Corporation (Owner)

By J. Flach (Agent)
J-Co Professional Services Corp.

PHOENIX, ARIZONA

2013 DEC 17 A 10:28

RECEIVED
BLMAZ STATE OFFICE

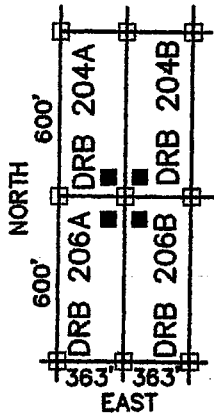
AMC 425734

ALH0005134

LOCATION OF DARBY 1100 THROUGH 1415 MILL SITES AJO MINE

LOCATED SEPT 3, 2013 THROUGH OCT 31, 2013
ALL CLAIMS ARE 363' X 600' UNLESS OTHERWISE DETAILED HEREON

TYPICAL CLAIM DETAIL N.T.S.



- INDICATES CORNER OF MILL CLAIM
SET 2"X2"X5' WOOD POST (TYPICAL)
- INDICATES LOCATION MONUMENT.
SET 2"X2"X5' WOOD POST WITH
PLASTIC CONTAINER WITH THE
THE NOTICE OF LOCATION.
SET 4'X4' FROM CORNER. (TYPICAL)

DRB = "DARBY"

SCALE 1"=1000'
PIMA COUNTY

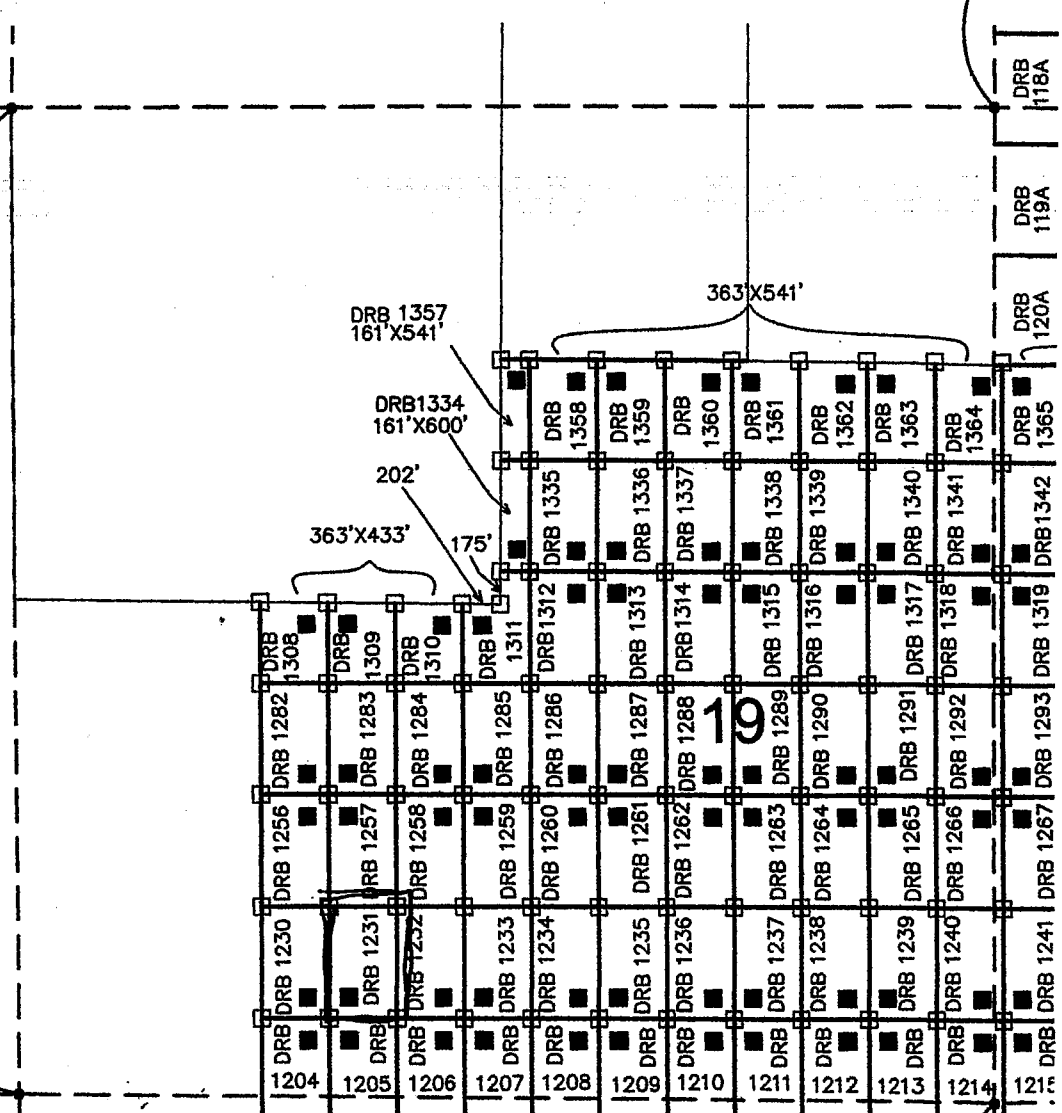
NE COR,
SEC 19
T12S, R5W
5309'N, 5280'E

NW COR,
SEC 19
T12S, R5W
5309'N, 0'E

SW COR,
SEC 19
T12S, R5W
0'N, 0'E

FREEMORE MCMORAN CORPORATION
333 NORTH CENTRAL AVE
PHOENIX, ARIZONA 85004

SE COR, SEC 19
T12S, R5W
0'N, 5280'E



ARIZONA NOTICE OF LOCATION
(Mill Site Claim)

NOTICE IS HEREBY GIVEN THAT FREEPORT-MCMORAN CORPORATION, whose mailing address is 333 North Central Avenue, Phoenix, Arizona, 85004, by its undersigned agent, makes this location of the Darby 1232 mill site mining claim, Ajo Mining District, Pima County, Arizona and has a valid right to the occupation, possession and use of said mill site claim, together with all hereditaments and appurtenances belonging to it.

This mill site claim consists of 5 acres, more or less and is more particularly described as follows: The mill site claim is 600 feet in length and 363 feet in width, and the general course of this claim is North to South. The general location of the claims southwest corner is located 2018 feet East of and 415 feet North of the Southwest section corner of Section 19 Township 12 South, Range 5 West, G&SRM, Pima County, Arizona.

All corners and the location monument of the claim are constructed of 2"x2" wood post extending 4' above the ground. The location monument is set inside the Southeast corner of the claim approximatly 4 feet North of the South line of the claim and 4 feet West of the East line of the claim. The location monument on which this notice is posted is situated within the SW 1/4, Section 19, Township 12 South, Range 5 West, G&SRM, Pima County, Arizona.

The undersigned claims the ground as described above and depicted on the map which is attached. A copy of this Notice of Location is filed in the office of the County Recorder, Pima County, Arizona. This claim is not intended to encroach on any private property or land that is not open for location.

Located, dated, and posted on the ground this 10 day of Sept, 2013.

Freeport-McMoRan Corporation (Owner)

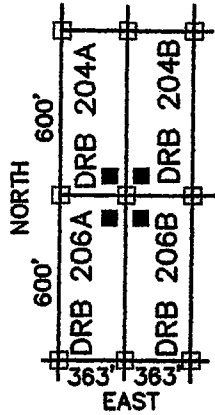
By J. Flack (Agent)
J-Co Professional Services Corp.

AMC 425735
RECEIVED
BLM AZ STATE OFFICE
2013 DEC 17 A 10: 28
TUCSON, ARIZONA

LOCATION OF DARBY 1100 THROUGH 1415 MILL SITES AJO MINE

LOCATED SEPT 3, 2013 THROUGH OCT 31, 2013
ALL CLAIMS ARE 363' X 600' UNLESS OTHERWISE DETAILED HEREON

TYPICAL CLAIM DETAIL N.T.S.



- INDICATES CORNER OF MILL CLAIM
SET 2"X2"X5' WOOD POST (TYPICAL)
- INDICATES LOCATION MONUMENT.
SET 2"X2"X5' WOOD POST WITH
PLASTIC CONTAINER WITH THE
THE NOTICE OF LOCATION.
SET 4'X4' FROM CORNER. (TYPICAL)

DRB = "DARBY"

SCALE 1"=1000'
PIMA COUNTY

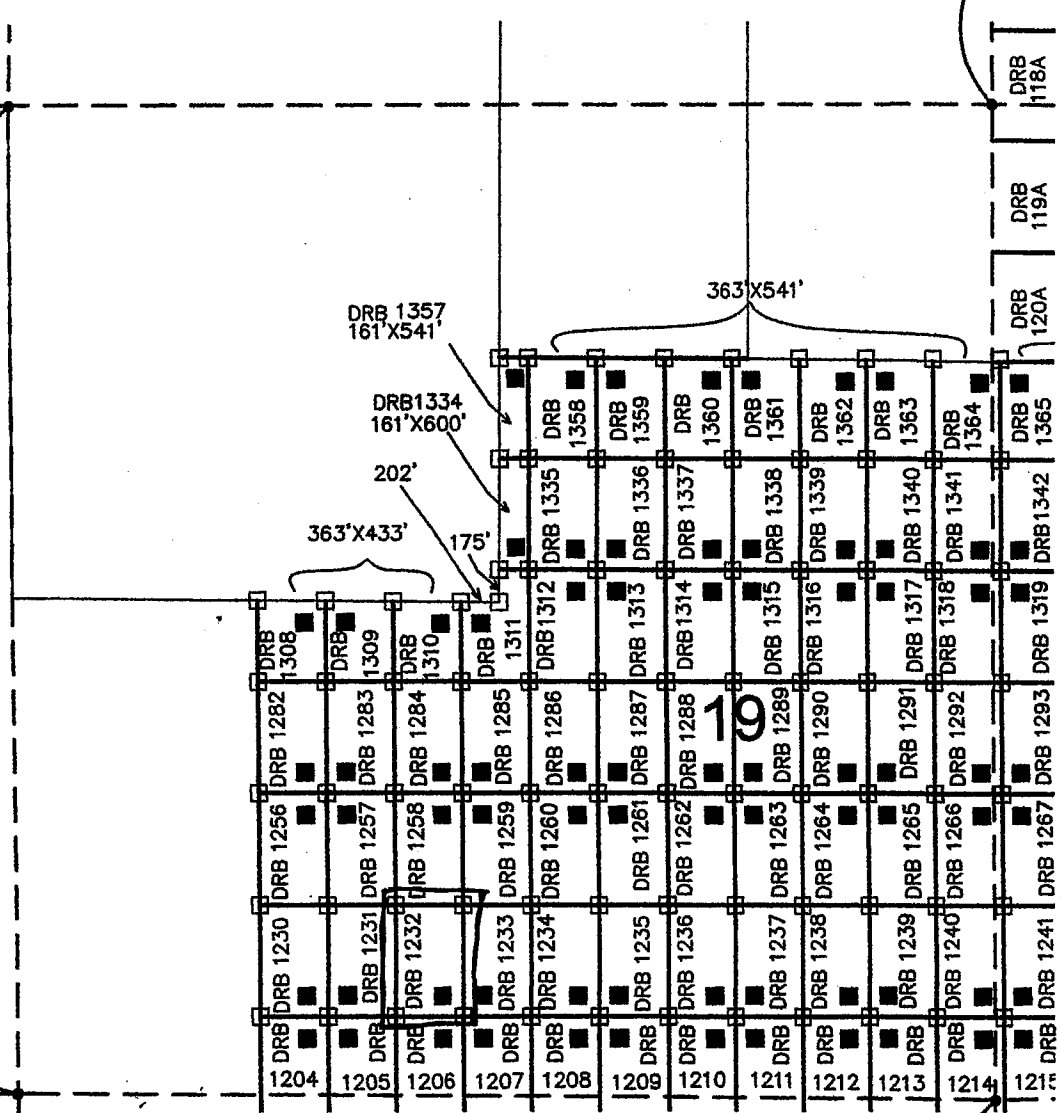
NE COR,
SEC 19
T12S, R5W
5309'N, 5280'E

NW COR,
SEC 19
T12S, R5W
5309'N, 0'E

SW COR,
SEC 19
T12S, R5W
0'N, 0'E

FREEMPORT MCMORAN CORPORATION
333 NORTH CENTRAL AVE
PHOENIX, ARIZONA 85004

SE COR, SEC 19
T12S, R5W
0'N, 5280'E



ARIZONA NOTICE OF LOCATION
(Mill Site Claim)

NOTICE IS HEREBY GIVEN THAT FREEPORT-MCMORAN CORPORATION, whose mailing address is 333 North Central Avenue, Phoenix, Arizona, 85004, by its undersigned agent, makes this location of the Darby 1233 mill site mining claim, Ajo Mining District, Pima County, Arizona and has a valid right to the occupation, possession and use of said mill site claim, together with all hereditaments and appurtenances belonging to it.

This mill site claim consists of 5 acres, more or less and is more particularly described as follows: The mill site claim is 600 feet in length and 363 feet in width, and the general course of this claim is North to South. The general location of the claims southwest corner is located 2381 feet East of and 415 feet North of the Southwest section corner of Section 19 Township 12 South, Range 5 West, G&SRM, Pima County, Arizona.

All corners and the location monument of the claim are constructed of 2"x2" wood post extending 4' above the ground. The location monument is set inside the Southwest corner of the claim approximately 4 feet north of the south line of the claim and 4 feet east of the west line of the claim. The location monument on which this notice is posted is situated within the SW 1/4, Section 19, Township 12 South, Range 5 West, G&SRM, Pima County, Arizona.

The undersigned claims the ground as described above and depicted on the map which is attached. A copy of this Notice of Location is filed in the office of the County Recorder, Pima County, Arizona. This claim is not intended to encroach on any private property or land that is not open for location.

Located, dated, and posted on the ground this 10 day of Sept. 2013.

Freeport-McMoRan Corporation (Owner)

By J. Flach (Agent)
J-Co Professional Services Corp.

RECEIVED
BLMAZ STATE OFFICE
2013 DEC 17 A 10: 28
PHOENIX, ARIZONA

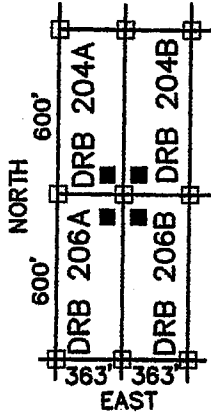
ARIZONA 425736

Amc 425736

LOCATION OF DARBY 1100 THROUGH 1415 MILL SITES AJO MINE

LOCATED SEPT 3, 2013 THROUGH OCT 31, 2013
ALL CLAIMS ARE 363' X 600' UNLESS OTHERWISE DETAILED HEREON

TYPICAL CLAIM DETAIL N.T.S.



- INDICATES CORNER OF MILL CLAIM
SET 2"X2"X5' WOOD POST (TYPICAL)
 - INDICATES LOCATION MONUMENT.
SET 2"X2"X5' WOOD POST WITH
PLASTIC CONTAINER WITH THE
THE NOTICE OF LOCATION.
SET 4'X4' FROM CORNER. (TYPICAL)
- DRB = "DARBY"

SCALE 1"=1000'
PIMA COUNTY

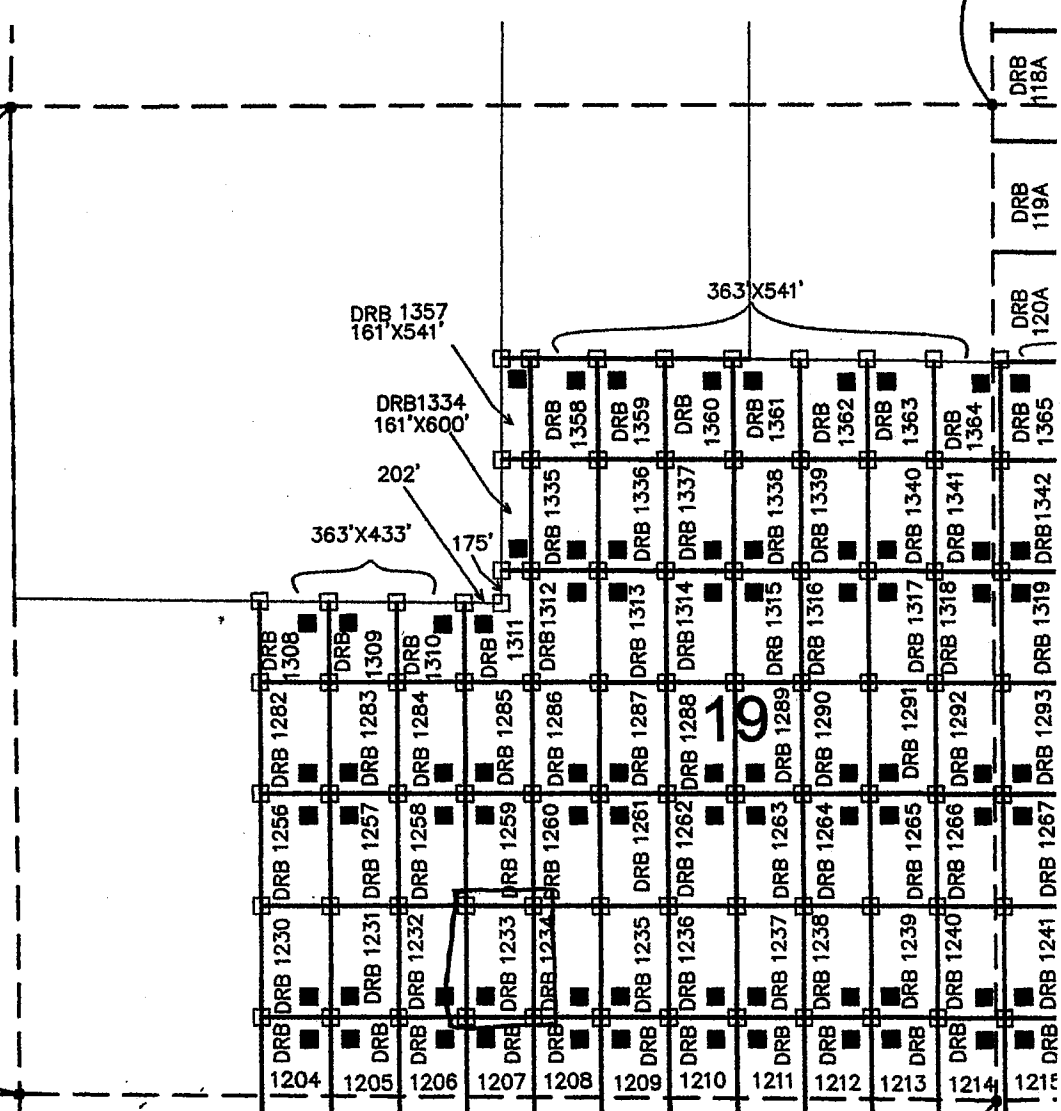
NE COR,
SEC 19
T12S, R5W
5309'N, 5280'E

NW COR,
SEC 19
T12S, R5W
5309'N, 0'E

SW COR,
SEC 19
T12S, R5W
0'N, 0'E

FREEMPORT MCMORAN CORPORATION
333 NORTH CENTRAL AVE
PHOENIX, ARIZONA 85004

SE COR, SEC 19
T12S, R5W
0'N, 5280'E



ARIZONA NOTICE OF LOCATION
(Mill Site Claim)

NOTICE IS HEREBY GIVEN THAT FREEPORT-MCMORAN CORPORATION, whose mailing address is 333 North Central Avenue, Phoenix, Arizona, 85004, by its undersigned agent, makes this location of the Darby 1234 mill site mining claim, Ajo Mining District, Pima County, Arizona and has a valid right to the occupation, possession and use of said mill site claim, together with all hereditaments and appurtenances belonging to it.

This mill site claim consists of 5 acres, more or less and is more particularly described as follows: The mill site claim is 600 feet in length and 363 feet in width, and the general course of this claim is North to South. The general location of the claims southwest corner is located 2744 feet East of and 415 feet North of the Southwest section corner of Section 19 Township 12 South, Range 5 West, G&SRM, Pima County, Arizona.

All corners and the location monument of the claim are constructed of 2"x2" wood post extending 4' above the ground. The location monument is set inside the Southeast corner of the claim approximately 4 feet north of the south line of the claim and 4 feet west of the east line of the claim. The location monument on which this notice is posted is situated within the SE ¼, Section 19, Township 12 South, Range 5 West, G&SRM, Pima County, Arizona.

The undersigned claims the ground as described above and depicted on the map which is attached. A copy of this Notice of Location is filed in the office of the County Recorder, Pima County, Arizona. This claim is not intended to encroach on any private property or land that is not open for location.

Located, dated, and posted on the ground this 10 day of Sept. 2013.

Freeport-McMoRan Corporation (Owner)

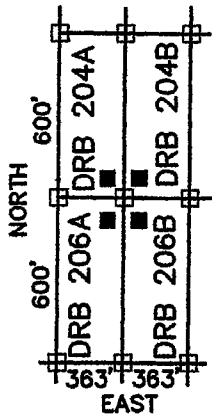
By J. Flack (Agent)
J-Co Professional Services Corp.

AMC 425737
RECEIVED
BLM AZ STATE OFFICE
2013 DEC 17 A 10:28
PHOENIX, ARIZONA

LOCATION OF DARBY 1100 THROUGH 1415 MILL SITES AJO MINE

LOCATED SEPT 3, 2013 THROUGH OCT 31, 2013
ALL CLAIMS ARE 363' X 600' UNLESS OTHERWISE DETAILED HEREON

TYPICAL CLAIM DETAIL N.T.S.



- INDICATES CORNER OF MILL CLAIM
SET 2"x2"x5' WOOD POST (TYPICAL)
 - INDICATES LOCATION MONUMENT.
SET 2"x2"x5' WOOD POST WITH
PLASTIC CONTAINER WITH THE
THE NOTICE OF LOCATION.
SET 4'x4' FROM CORNER. (TYPICAL)
- DRB = "DARBY"

SCALE 1"=1000'
PIMA COUNTY

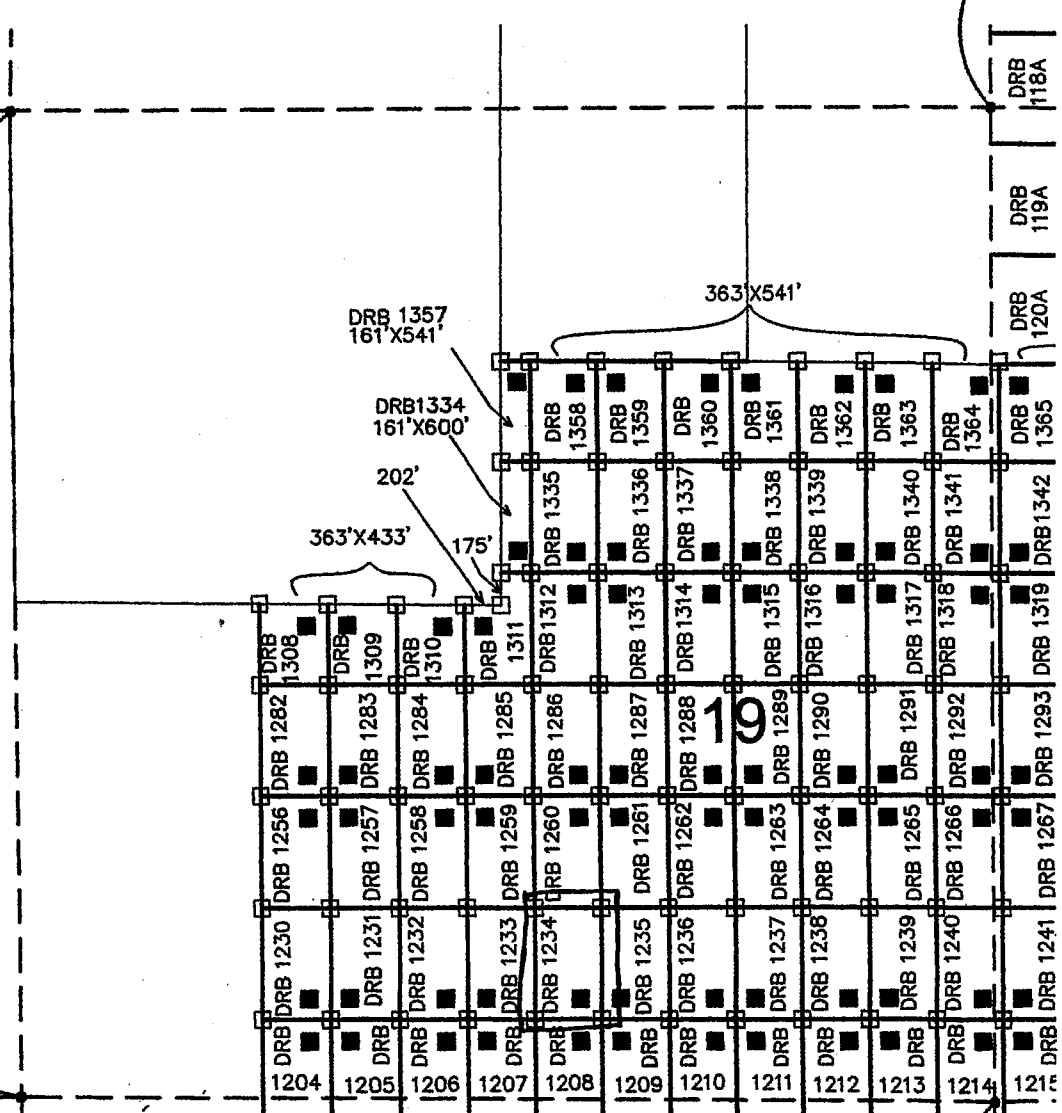
NE COR,
SEC 19
T12S, R5W
5309'N, 5280'E

NW COR,
SEC 19
T12S, R5W
5309'N, 0'E

SW COR,
SEC 19
T12S, R5W
0'N, 0'E

FREEMORE MCMORAN CORPORATION
333 NORTH CENTRAL AVE
PHOENIX, ARIZONA 85004

SE COR, SEC 19
T12S, R5W
0'N, 5280'E



ARIZONA NOTICE OF LOCATION
(Mill Site Claim)

NOTICE IS HEREBY GIVEN THAT FREEPORT-MCMORAN CORPORATION, whose mailing address is 333 North Central Avenue, Phoenix, Arizona, 85004, by its undersigned agent, makes this location of the Darby 1235 mill site mining claim, Ajo Mining District, Pima County, Arizona and has a valid right to the occupation, possession and use of said mill site claim, together with all hereditaments and appurtenances belonging to it.

This mill site claim consists of 5 acres, more or less and is more particularly described as follows: The mill site claim is 600 feet in length and 363 feet in width, and the general course of this claim is North to South. The general location of the claims southwest corner is located 3107 feet East of and 415 feet North of the Southwest section corner of Section 19 Township 12 South, Range 5 West, G&SRM, Pima County, Arizona.

All corners and the location monument of the claim are constructed of 2"x2" wood post extending 4' above the ground. The location monument is set inside the Southwest corner of the claim approximately 4 feet north of the South line of the claim and 4 feet east of the west line of the claim. The location monument on which this notice is posted is situated within the SE ¼, Section 19, Township 12 South, Range 5 West, G&SRM, Pima County, Arizona.

The undersigned claims the ground as described above and depicted on the map which is attached. A copy of this Notice of Location is filed in the office of the County Recorder, Pima County, Arizona. This claim is not intended to encroach on any private property or land that is not open for location.

Located, dated, and posted on the ground this 10 day of Sept 2013.

Freeport-McMoRan Corporation (Owner)

By J. Flack (Agent)
J-Co Professional Services Corp.

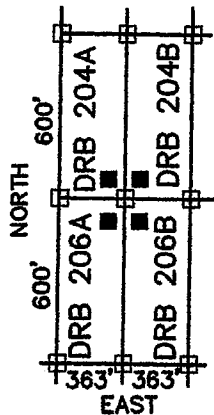
RECEIVED
BLM/AZ STATE OFFICE
2013 DEC 17 A 10: 28
PHOENIX, ARIZONA

Amc 425738

LOCATION OF DARBY 1100 THROUGH 1415 MILL SITES AJO MINE

LOCATED SEPT 3, 2013 THROUGH OCT 31, 2013
ALL CLAIMS ARE 363' X 600' UNLESS OTHERWISE DETAILED HEREON

TYPICAL CLAIM DETAIL N.T.S.



- INDICATES CORNER OF MILL CLAIM
SET 2"X2"X5' WOOD POST (TYPICAL)
 - INDICATES LOCATION MONUMENT.
SET 2"X2"X5' WOOD POST WITH
PLASTIC CONTAINER WITH THE
THE NOTICE OF LOCATION.
SET 4'X4' FROM CORNER. (TYPICAL)
- DRB = "DARBY"

SCALE 1"=1000'
PIMA COUNTY

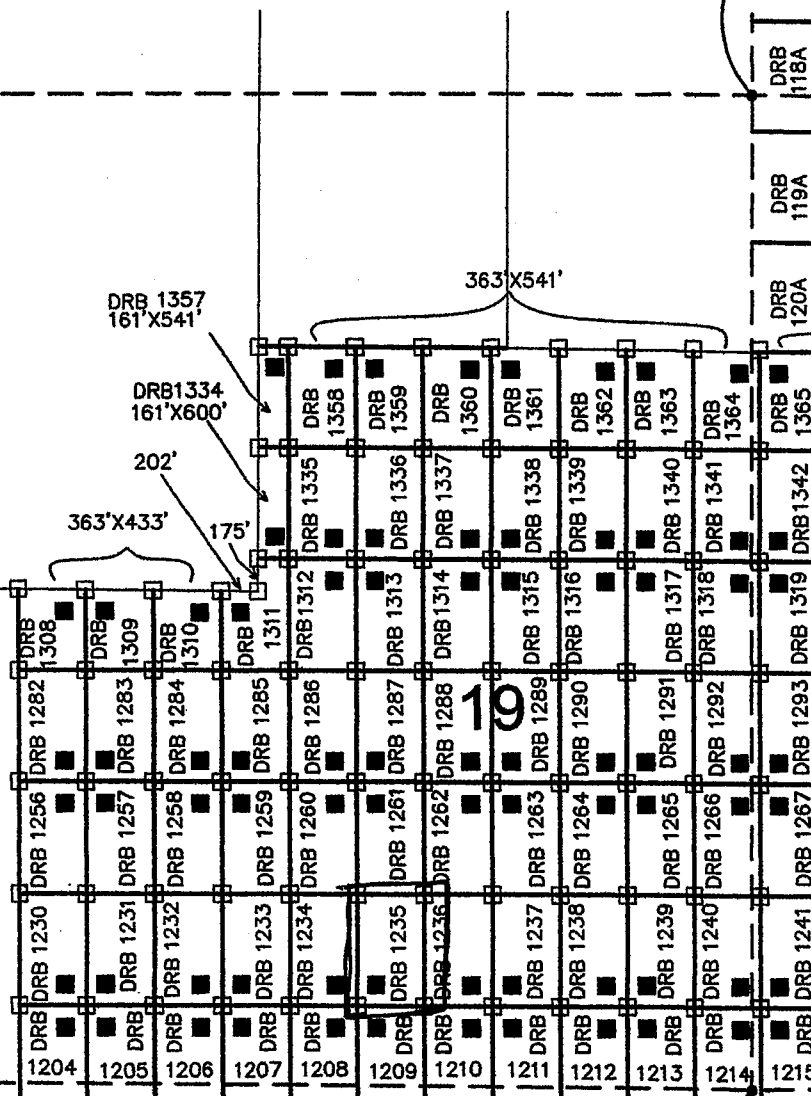
NE COR,
SEC 19
T12S, R5W
5309'N, 5280'E

NW COR,
SEC 19
T12S, R5W
5309'N, 0'E

SW COR,
SEC 19
T12S, R5W
0'N, 0'E

FREEMPORT MCMORAN CORPORATION
333 NORTH CENTRAL AVE
PHOENIX, ARIZONA 85004

SE COR, SEC 19
T12S, R5W
0'N, 5280'E



ARIZONA NOTICE OF LOCATION
(Mill Site Claim)

NOTICE IS HEREBY GIVEN THAT FREEPORT-MCMORAN CORPORATION, whose mailing address is 333 North Central Avenue, Phoenix, Arizona, 85004, by its undersigned agent, makes this location of the Darby 1236 mill site mining claim, Ajo Mining District, Pima County, Arizona and has a valid right to the occupation, possession and use of said mill site claim, together with all hereditaments and appurtenances belonging to it.

This mill site claim consists of 5 acres, more or less and is more particularly described as follows: The mill site claim is 600 feet in length and 363 feet in width, and the general course of this claim is North to South. The general location of the claims southwest corner is located 3470 feet East of and 415 feet North of the Southwest section corner of Section 19 Township 12 South, Range 5 West, G&SRM, Pima County, Arizona.

All corners and the location monument of the claim are constructed of 2"x2" wood post extending 4' above the ground. The location monument is set inside the southeast corner of the claim approximately 4 feet north of the south line of the claim and 4 feet west of the east line of the claim. The location monument on which this notice is posted is situated within the SE 1/4, Section 19, Township 12 South, Range 5 West, G&SRM, Pima County, Arizona.

The undersigned claims the ground as described above and depicted on the map which is attached. A copy of this Notice of Location is filed in the office of the County Recorder, Pima County, Arizona. This claim is not intended to encroach on any private property or land that is not open for location.

Located, dated, and posted on the ground this 20 day of Sept, 2013.

Freeport-McMoRan Corporation (Owner)

By J. Flack (Agent)
J-Co Professional Services Corp.

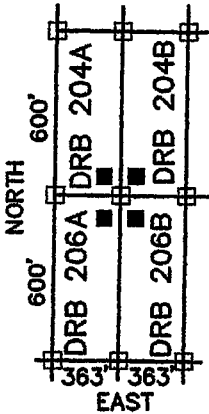
RECEIVED
PIMA STATE OFFICE
2013 DEC 17 A 10:28
PHOENIX, ARIZONA

AMC 425739

LOCATION OF DARBY 1100 THROUGH 1415 MILL SITES AJO MINE

LOCATED SEPT 3, 2013 THROUGH OCT 31, 2013
ALL CLAIMS ARE 363' X 600' UNLESS OTHERWISE DETAILED HEREON

TYPICAL CLAIM DETAIL N.T.S.



- INDICATES CORNER OF MILL CLAIM
SET 2"X2"X5' WOOD POST (TYPICAL)
 - INDICATES LOCATION MONUMENT.
SET 2"X2"X5' WOOD POST WITH
PLASTIC CONTAINER WITH THE
THE NOTICE OF LOCATION.
SET 4'X4' FROM CORNER. (TYPICAL)
- DRB = "DARBY"

SCALE 1"=1000'
PIMA COUNTY

NE COR,
SEC 19
T12S, R5W
5309'N, 5280'E

NW COR,
SEC 19
T12S, R5W
5309'N, 0'E

SW COR,
SEC 19
T12S, R5W
0'N, 0'E

363'X541'

DRB 1357
161'X541'

DRB 1334
161'X600'

363'X433'

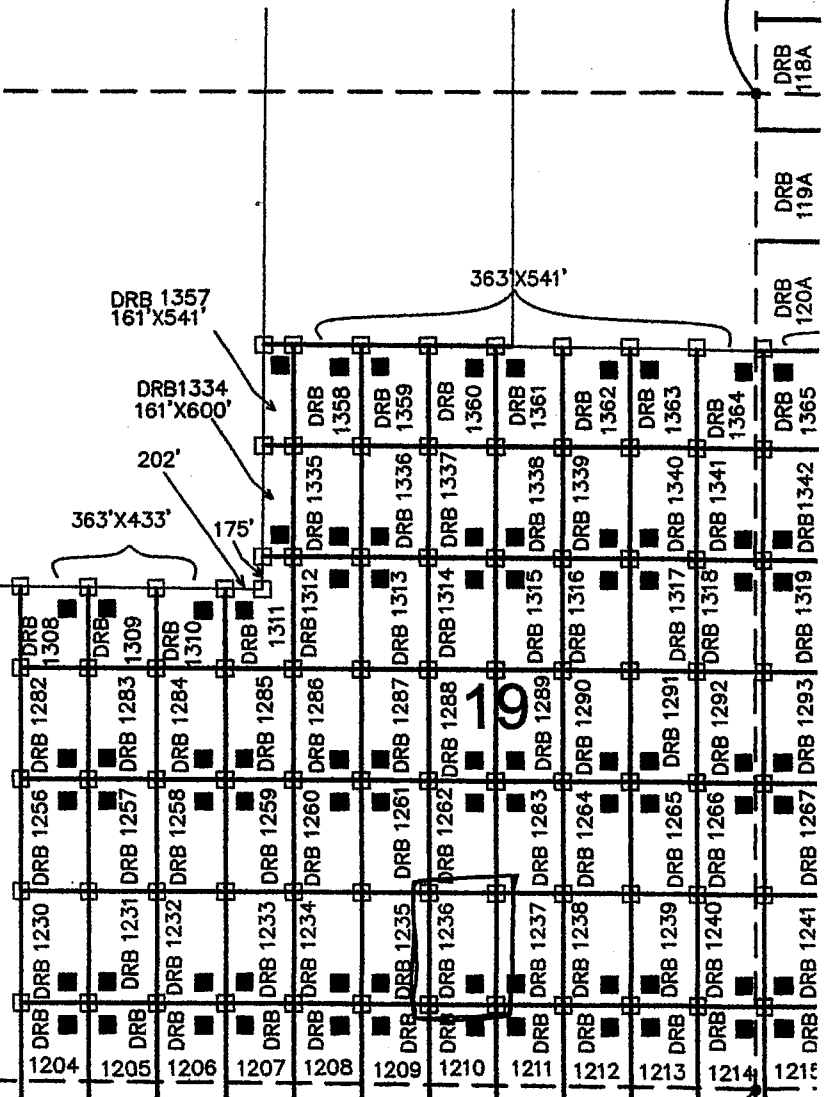
175'

202'

19

FREEMORE MCMORAN CORPORATION
333 NORTH CENTRAL AVE
PHOENIX, ARIZONA 85004

SE COR, SEC 19
T12S, R5W
0'N, 5280'E



ARIZONA NOTICE OF LOCATION
(Mill Site Claim)

NOTICE IS HEREBY GIVEN THAT FREEPORT-MCMORAN CORPORATION, whose mailing address is 333 North Central Avenue, Phoenix, Arizona, 85004, by its undersigned agent, makes this location of the Darby 1237 mill site mining claim, Ajo Mining District, Pima County, Arizona and has a valid right to the occupation, possession and use of said mill site claim, together with all hereditaments and appurtenances belonging to it.

This mill site claim consists of 5 acres, more or less and is more particularly described as follows: The mill site claim is 600 feet in length and 363 feet in width, and the general course of this claim is North to South. The general location of the claims southwest corner is located 3833 feet East of and 415 feet North of the Southwest section corner of Section 19 Township 12 South, Range 5 West, G&SRM, Pima County, Arizona.

All corners and the location monument of the claim are constructed of 2"x2" wood post extending 4' above the ground. The location monument is set inside the Southwest corner of the claim approximately 4 feet north of the south line of the claim and 4 feet east of the west line of the claim. The location monument on which this notice is posted is situated within the SE ¼, Section 19, Township 12 South, Range 5 West, G&SRM, Pima County, Arizona.

The undersigned claims the ground as described above and depicted on the map which is attached. A copy of this Notice of Location is filed in the office of the County Recorder, Pima County, Arizona. This claim is not intended to encroach on any private property or land that is not open for location.

Located, dated, and posted on the ground this 10 day of Sept, 2013.

Freeport-McMoRan Corporation (Owner)

By J. Flach (Agent)
J-Co Professional Services Corp.

RECEIVED
CLIMATE STATE OFFICE
2013 DEC 17 A 10: 28
PHOENIX, ARIZONA

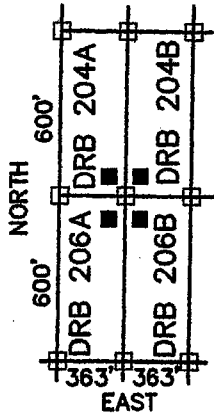
ARIZONA

AME 425740

LOCATION OF DARBY 1100 THROUGH 1415 MILL SITES AJO MINE

LOCATED SEPT 3, 2013 THROUGH OCT 31, 2013
ALL CLAIMS ARE 363' X 600' UNLESS OTHERWISE DETAILED HEREON

TYPICAL CLAIM DETAIL N.T.S.



- INDICATES CORNER OF MILL CLAIM
SET 2"X2"X5' WOOD POST (TYPICAL)
 - INDICATES LOCATION MONUMENT.
SET 2"X2"X5' WOOD POST WITH
PLASTIC CONTAINER WITH THE
THE NOTICE OF LOCATION.
SET 4'X4' FROM CORNER. (TYPICAL)
- DRB = "DARBY"

SCALE 1"=1000'
PIMA COUNTY

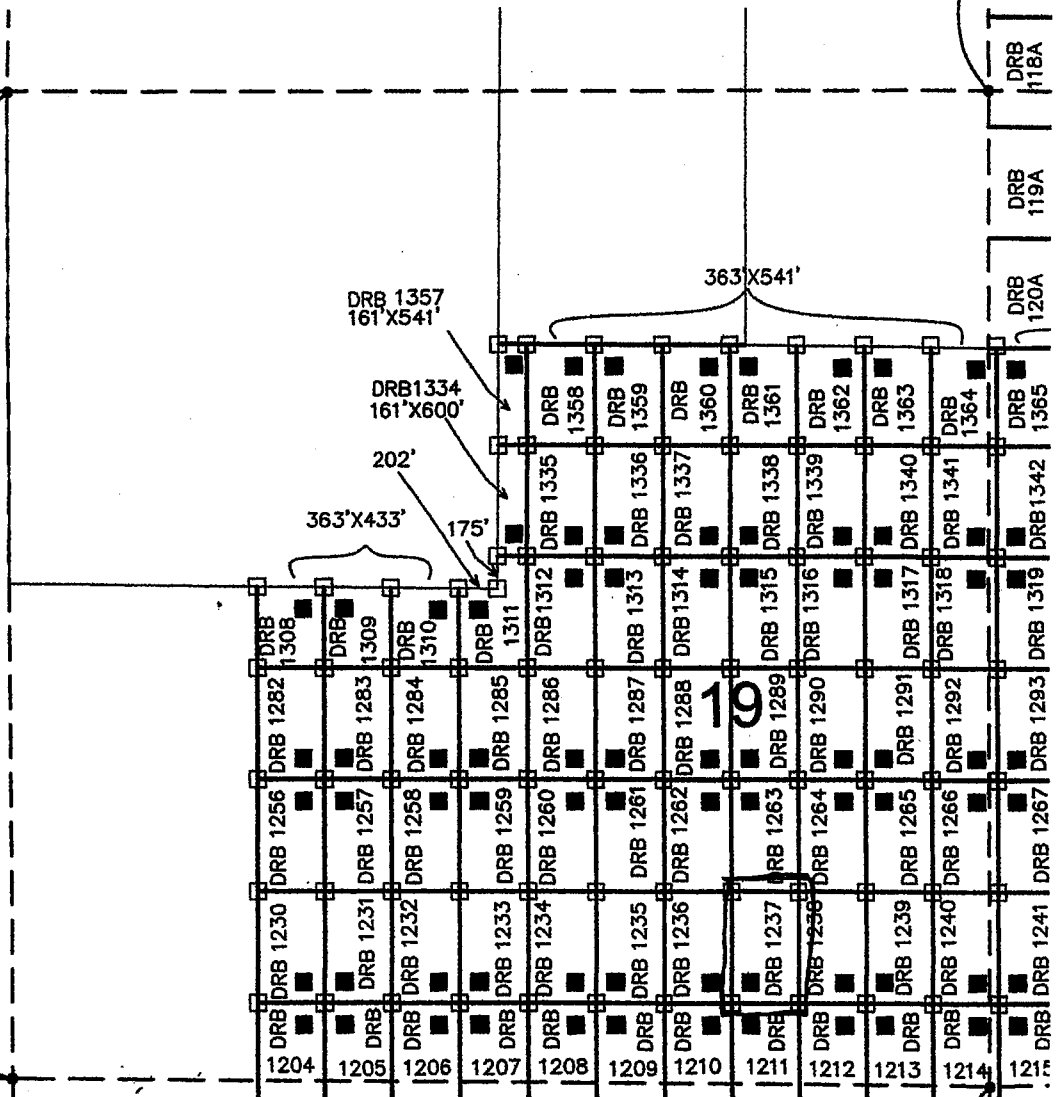
NE COR,
SEC 19
T12S, R5W
5309'N, 5280'E

NW COR,
SEC 19
T12S, R5W
5309'N, 0'E

SW COR,
SEC 19
T12S, R5W
0'N, 0'E

FREEMORE MCMORAN CORPORATION
333 NORTH CENTRAL AVE
PHOENIX, ARIZONA 85004

SE COR, SEC 19
T12S, R5W
0'N, 5280'E



ARIZONA NOTICE OF LOCATION
(Mill Site Claim)

NOTICE IS HEREBY GIVEN THAT FREEPORT-MCMORAN CORPORATION, whose mailing address is 333 North Central Avenue, Phoenix, Arizona, 85004, by its undersigned agent, makes this location of the Darby 1238 mill site mining claim, Ajo Mining District, Pima County, Arizona and has a valid right to the occupation, possession and use of said mill site claim, together with all hereditaments and appurtenances belonging to it.

This mill site claim consists of 5 acres, more or less and is more particularly described as follows: The mill site claim is 600 feet in length and 363 feet in width, and the general course of this claim is North to South. The general location of the claims southwest corner is located 4196 feet East of and 415 feet North of the Southwest section corner of Section 19 Township 12 South, Range 5 West, G&SRM, Pima County, Arizona.

All corners and the location monument of the claim are constructed of 2"x2" wood post extending 4' above the ground. The location monument is set inside the southeast corner of the claim approximately 4 feet north of the south line of the claim and 4 feet west of the east line of the claim. The location monument on which this notice is posted is situated within the SE ¼, Section 19, Township 12 South, Range 5 West, G&SRM, Pima County, Arizona.

The undersigned claims the ground as described above and depicted on the map which is attached. A copy of this Notice of Location is filed in the office of the County Recorder, Pima County, Arizona. This claim is not intended to encroach on any private property or land that is not open for location.

Located, dated, and posted on the ground this 10 day of Sept. 2013.

Freeport-McMoRan Corporation (Owner)

By J. Flack (Agent)
J-Co Professional Services Corp.

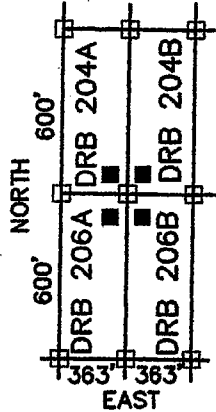
RECEIVED
BLM AZ STATE OFFICE
2013 DEC 17 A 10: 28
PHOENIX, ARIZONA

AMC 425741

LOCATION OF DARBY 1100 THROUGH 1415 MILL SITES AJO MINE

LOCATED SEPT 3, 2013 THROUGH OCT 31, 2013
ALL CLAIMS ARE 363' X 600' UNLESS OTHERWISE DETAILED HEREON

TYPICAL CLAIM DETAIL N.T.S.



- INDICATES CORNER OF MILL CLAIM
SET 2"X2"X5' WOOD POST (TYPICAL)
 - INDICATES LOCATION MONUMENT.
SET 2"X2"X5' WOOD POST WITH
PLASTIC CONTAINER WITH THE
THE NOTICE OF LOCATION.
SET 4'X4' FROM CORNER. (TYPICAL)
- DRB = "DARBY"

SCALE 1"=1000'
PIMA COUNTY

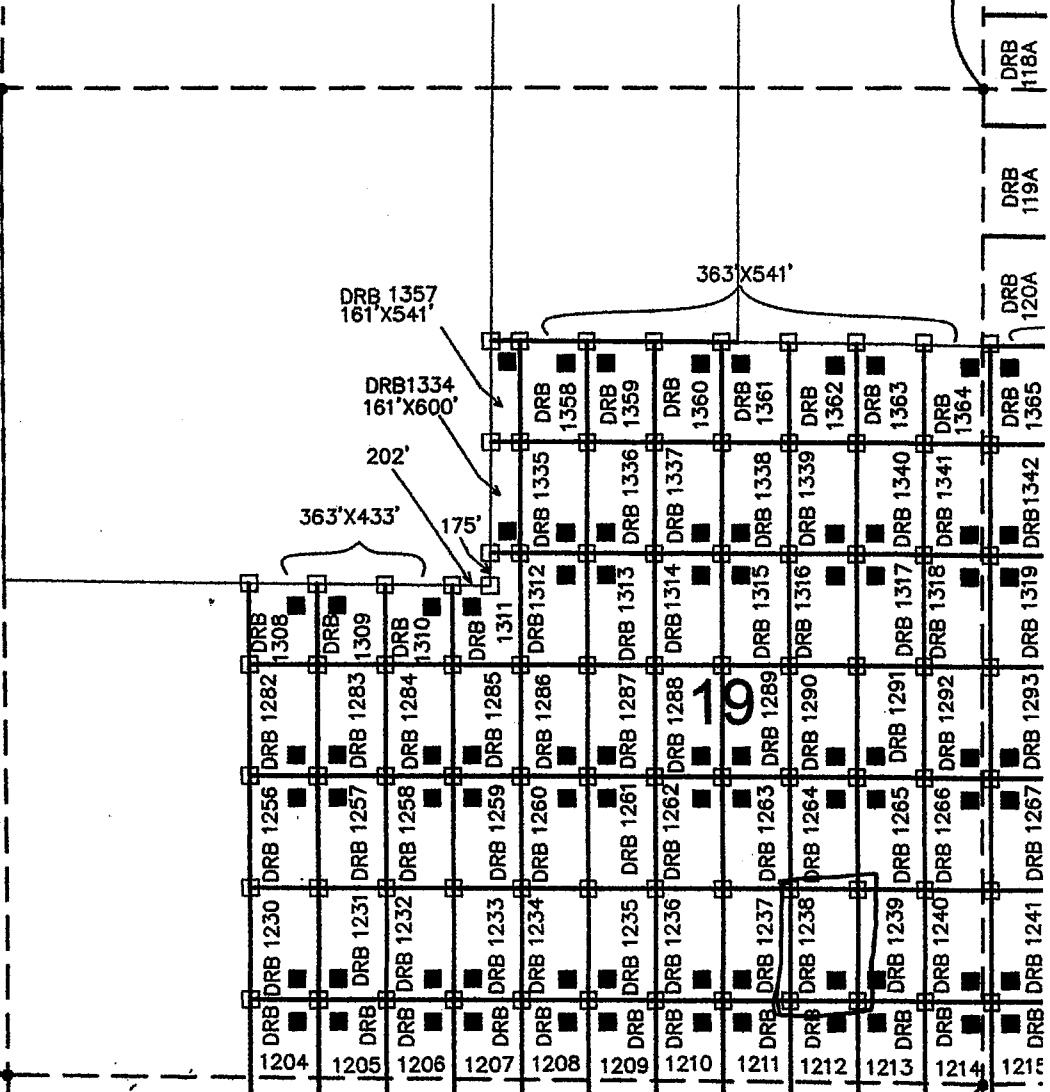
NE COR,
SEC 19
T12S, R5W
5309'N, 5280'E

NW COR,
SEC 19
T12S, R5W
5309'N, 0'E

SW COR,
SEC 19
T12S, R5W
0'N, 0'E

FREEMPORT MCMORAN CORPORATION
333 NORTH CENTRAL AVE
PHOENIX, ARIZONA 85004

SE COR, SEC 19
T12S, R5W
0'N, 5280'E



ARIZONA NOTICE OF LOCATION
(Mill Site Claim)

NOTICE IS HEREBY GIVEN THAT FREEPORT-MCMORAN CORPORATION, whose mailing address is 333 North Central Avenue, Phoenix, Arizona, 85004, by its undersigned agent, makes this location of the Darby 1239 mill site mining claim, Ajo Mining District, Pima County, Arizona and has a valid right to the occupation, possession and use of said mill site claim, together with all hereditaments and appurtenances belonging to it.

This mill site claim consists of 5 acres, more or less and is more particularly described as follows: The mill site claim is 600 feet in length and 363 feet in width, and the general course of this claim is North to South. The general location of the claims southwest corner is located 4559 feet East of and 415 feet North of the Southwest section corner of Section 19 Township 12 South, Range 5 West, G&SRM, Pima County, Arizona.

All corners and the location monument of the claim are constructed of 2"x2" wood post extending 4' above the ground. The location monument is set inside the Southwest corner of the claim approximately 4 feet north of the south line of the claim and 4 feet east of the west line of the claim. The location monument on which this notice is posted is situated within the SE 1/4, Section 19, Township 12 South, Range 5 West, G&SRM, Pima County, Arizona.

The undersigned claims the ground as described above and depicted on the map which is attached. A copy of this Notice of Location is filed in the office of the County Recorder, Pima County, Arizona. This claim is not intended to encroach on any private property or land that is not open for location.

Located, dated, and posted on the ground this 10 day of Sept, 2013.

Freeport-McMoRan Corporation (Owner)

By J. Hack (Agent)
J-Co Professional Services Corp.

RECEIVED
BLM AZ STATE OFFICE
2013 DEC 17 A 10:28
PHOENIX, ARIZONA

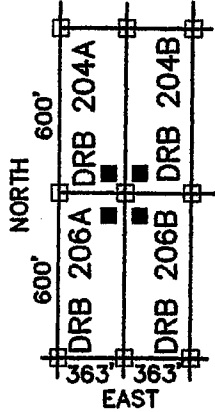
1239

AMC 425742

LOCATION OF DARBY 1100 THROUGH 1415 MILL SITES AJO MINE

LOCATED SEPT 3, 2013 THROUGH OCT 31, 2013
ALL CLAIMS ARE 363' X 600' UNLESS OTHERWISE DETAILED HEREON

TYPICAL CLAIM DETAIL N.T.S.



- INDICATES CORNER OF MILL CLAIM
SET 2"X2"X5' WOOD POST (TYPICAL)
 - INDICATES LOCATION MONUMENT.
SET 2"X2"X5' WOOD POST WITH
PLASTIC CONTAINER WITH THE
THE NOTICE OF LOCATION.
SET 4'X4' FROM CORNER. (TYPICAL)
- DRB = "DARBY"

SCALE 1"=1000'
PIMA COUNTY

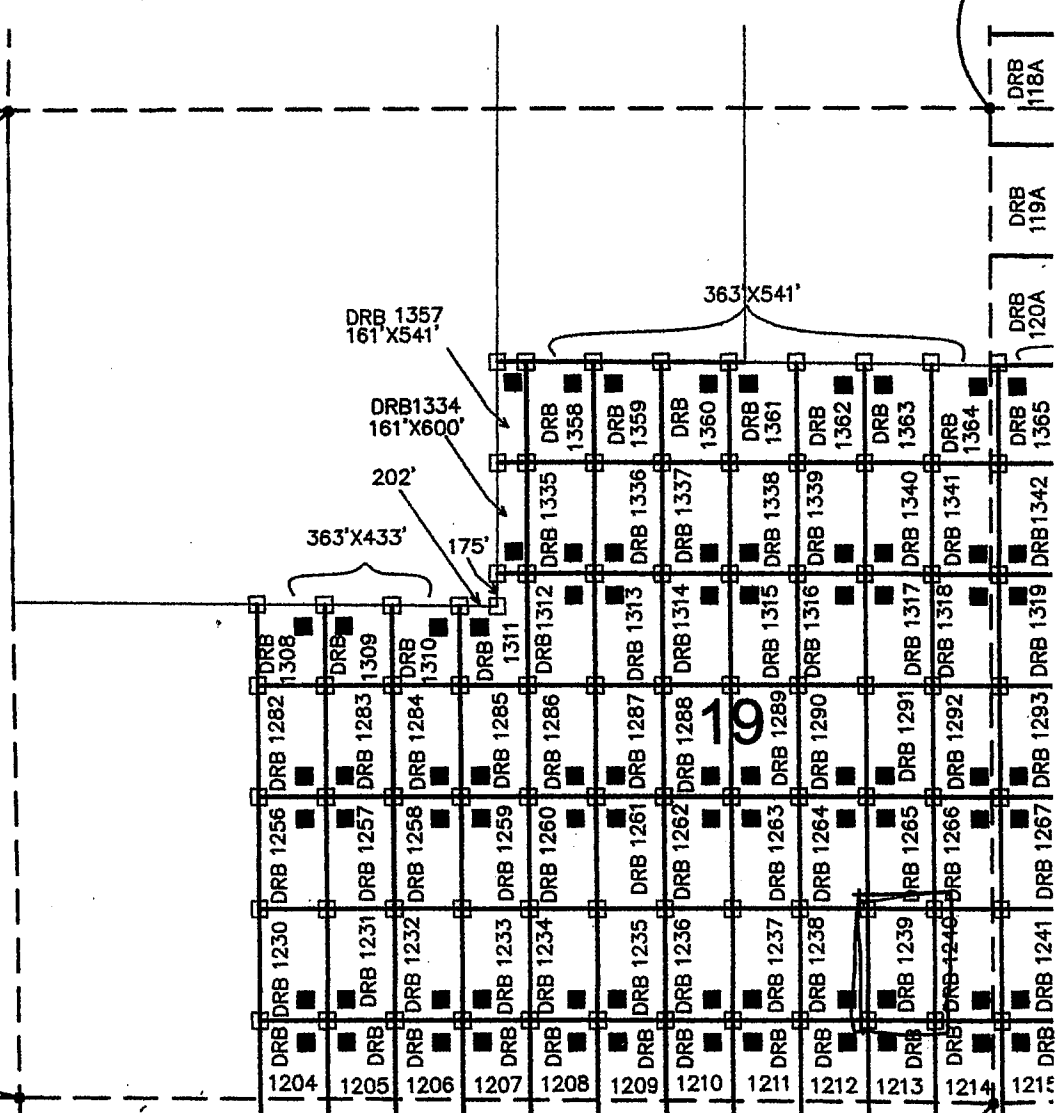
NE COR,
SEC 19
T12S, R5W
5309'N, 5280'E

NW COR,
SEC 19
T12S, R5W
5309'N, 0'E

SW COR,
SEC 19
T12S, R5W
0'N, 0'E

FREEMORE MCMORAN CORPORATION
333 NORTH CENTRAL AVE
PHOENIX, ARIZONA 85004

SE COR, SEC 19
T12S, R5W
0'N, 5280'E



ARIZONA NOTICE OF LOCATION
(Mill Site Claim)

NOTICE IS HEREBY GIVEN THAT FREEPORT-MCMORAN CORPORATION, whose mailing address is 333 North Central Avenue, Phoenix, Arizona, 85004, by its undersigned agent, makes this location of the Darby 1240 mill site mining claim, Ajo Mining District, Pima County, Arizona and has a valid right to the occupation, possession and use of said mill site claim, together with all hereditaments and appurtenances belonging to it.

This mill site claim consists of 5 acres, more or less and is more particularly described as follows: The mill site claim is 600 feet in length and 363 feet in width, and the general course of this claim is North to South. The general location of the claims southwest corner is located 422 feet East of and 415 feet North of the Southwest section corner of Section 19 Township 12 South, Range 5 West, G&SRM, Pima County, Arizona.

All corners and the location monument of the claim are constructed of 2"x2" wood post extending 4' above the ground. The location monument is set inside the Southeast corner of the claim approximately 4 feet north of the south line of the claim and 4 feet west of the east line of the claim. The location monument on which this notice is posted is situated within the SW 1/4, Section 20, Township 12 South, Range 5 West, G&SRM, Pima County, Arizona.

The undersigned claims the ground as described above and depicted on the map which is attached. A copy of this Notice of Location is filed in the office of the County Recorder, Pima County, Arizona. This claim is not intended to encroach on any private property or land that is not open for location.

Located, dated, and posted on the ground this 20 day of Sept 2013.

Freeport-McMoRan Corporation (Owner)

By J. Hacks (Agent)
J-Co Professional Services Corp.

RECEIVED
BLM AZ STATE OFFICE
2013 DEC 17 A 10: 29
PHOENIX, ARIZONA

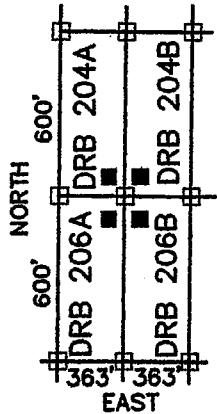
ARIZONA

AME 495743

LOCATION OF DARBY 1100 THROUGH 1415 MILL SITES AJO MINE

LOCATED SEPT 3, 2013 THROUGH OCT 31, 2013
ALL CLAIMS ARE 363' X 600' UNLESS OTHERWISE DETAILED HEREON

TYPICAL CLAIM DETAIL N.T.S.



- INDICATES CORNER OF MILL CLAIM
SET 2"X2"X5' WOOD POST (TYPICAL)
 - INDICATES LOCATION MONUMENT.
SET 2"X2"X5' WOOD POST WITH
PLASTIC CONTAINER WITH THE
THE NOTICE OF LOCATION.
SET 4'X4' FROM CORNER. (TYPICAL)
- DRB = "DARBY"

SCALE 1"=1000'
PIMA COUNTY

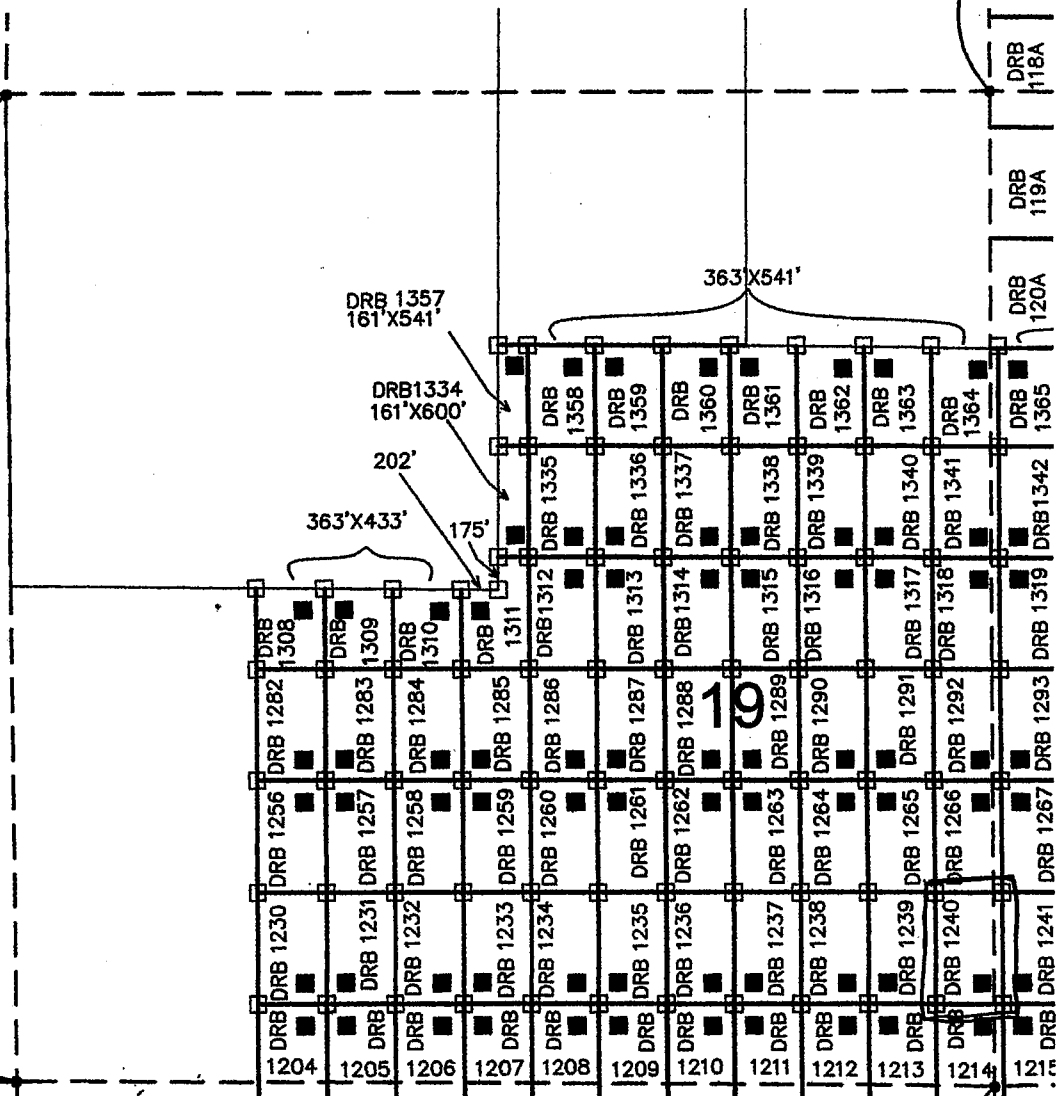
NE COR,
SEC 19
T12S, R5W
5309'N, 5280'E

NW COR,
SEC 19
T12S, R5W
5309'N, 0'E

SW COR,
SEC 19
T12S, R5W
0'N, 0'E

FREEMPORT MCMORAN CORPORATION
333 NORTH CENTRAL AVE
PHOENIX, ARIZONA 85004

SE COR, SEC 19
T12S, R5W
0'N, 5280'E



ARIZONA NOTICE OF LOCATION
(Mill Site Claim)

NOTICE IS HEREBY GIVEN THAT FREEPORT-MCMORAN CORPORATION, whose mailing address is 333 North Central Avenue, Phoenix, Arizona, 85004, by its undersigned agent, makes this location of the Darby 1256 mill site mining claim, Ajo Mining District, Pima County, Arizona and has a valid right to the occupation, possession and use of said mill site claim, together with all hereditaments and appurtenances belonging to it.

This mill site claim consists of 5 acres, more or less and is more particularly described as follows: The mill site claim is 600 feet in length and 363 feet in width, and the general course of this claim is North to South. The general location of the claims southwest corner is located 1292 feet East of and 1015 feet North of the Southwest section corner of Section 19 Township 12 South, Range 5 West, G&SRM, Pima County, Arizona.

All corners and the location monument of the claim are constructed of 2"x2" wood post extending 4' above the ground. The location monument is set inside the northeast corner of the claim approximately 4 feet south of the north line of the claim and 4 feet west of the east line of the claim. The location monument on which this notice is posted is situated within the SW 1/4, Section 19, Township 12 South, Range 5 West, G&SRM, Pima County, Arizona.

The undersigned claims the ground as described above and depicted on the map which is attached. A copy of this Notice of Location is filed in the office of the County Recorder, Pima County, Arizona. This claim is not intended to encroach on any private property or land that is not open for location.

Located, dated, and posted on the ground this 10 day of Sept. 2013.

Freeport-McMoRan Corporation (Owner)

By J. Flack (Agent)
J-Co Professional Services Corp.

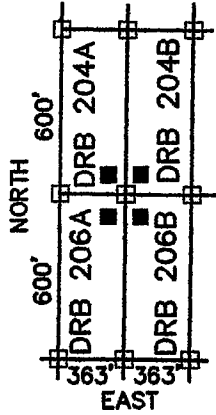
RECEIVED
BLM AZ STATE OFFICE
2013 DEC 17 A 10:29
PHOENIX, ARIZONA

AMC 425744

LOCATION OF DARBY 1100 THROUGH 1415 MILL SITES AJO MINE

LOCATED SEPT 3, 2013 THROUGH OCT 31, 2013
ALL CLAIMS ARE 363' X 600' UNLESS OTHERWISE DETAILED HEREON

TYPICAL CLAIM DETAIL N.T.S.



- INDICATES CORNER OF MILL CLAIM
SET 2"x2"x5" WOOD POST (TYPICAL)
 - INDICATES LOCATION MONUMENT.
SET 2"x2"x5" WOOD POST WITH
PLASTIC CONTAINER WITH THE
THE NOTICE OF LOCATION.
SET 4"x4" FROM CORNER. (TYPICAL)
- DRB = "DARBY"

SCALE 1"=1000'
PIMA COUNTY

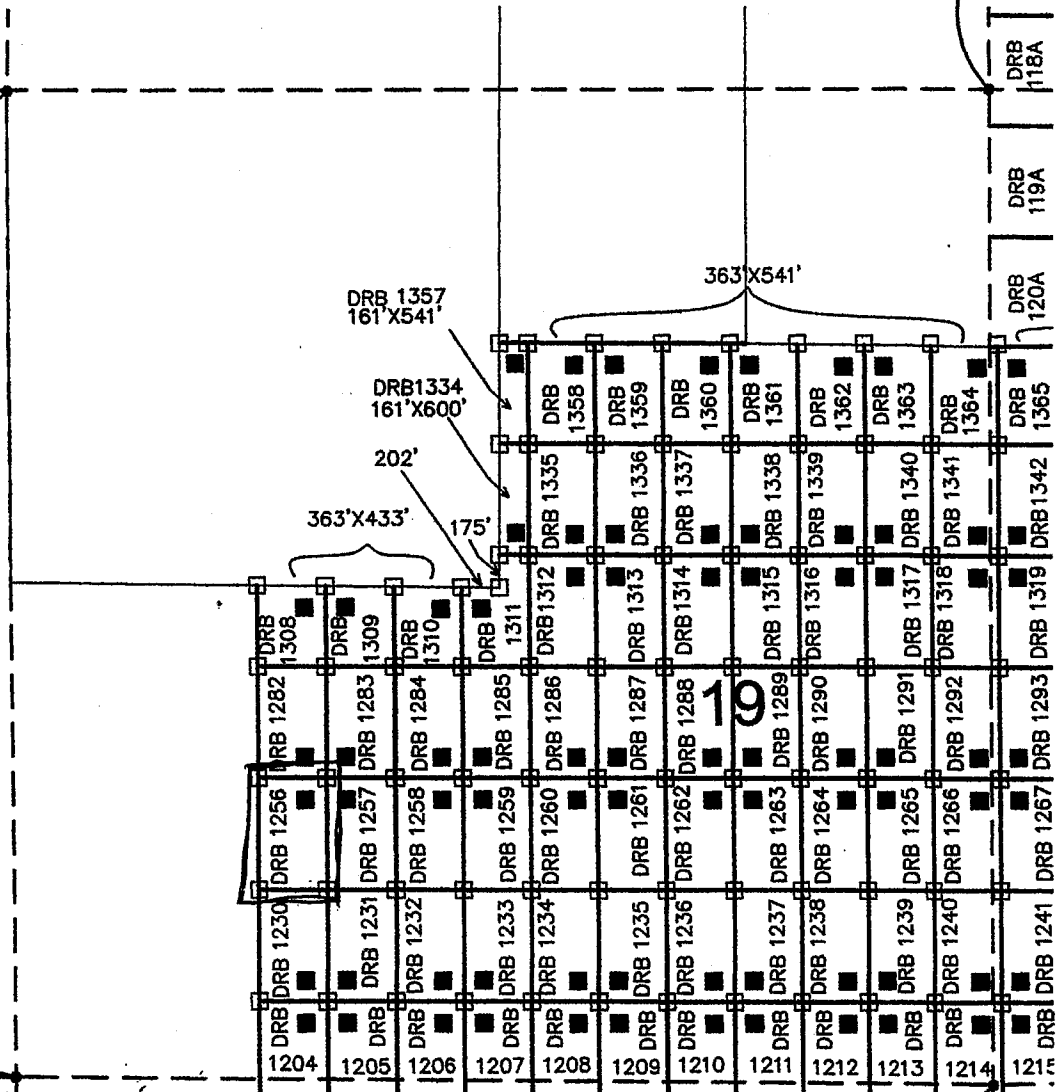
NE COR,
SEC 19
T12S, R5W
5309'N, 5280'E

NW COR,
SEC 19
T12S, R5W
5309'N, 0'E

SW COR,
SEC 19
T12S, R5W
0'N, 0'E

FREEMPORT MCMORAN CORPORATION
333 NORTH CENTRAL AVE
PHOENIX, ARIZONA 85004

SE COR, SEC 19
T12S, R5W
0'N, 5280'E



ARIZONA NOTICE OF LOCATION
(Mill Site Claim)

NOTICE IS HEREBY GIVEN THAT FREEPORT-MCMORAN CORPORATION, whose mailing address is 333 North Central Avenue, Phoenix, Arizona, 85004, by its undersigned agent, makes this location of the Darby 1257 mill site mining claim, Ajo Mining District, Pima County, Arizona and has a valid right to the occupation, possession and use of said mill site claim, together with all hereditaments and appurtenances belonging to it.

This mill site claim consists of 5 acres, more or less and is more particularly described as follows: The mill site claim is 600 feet in length and 363 feet in width, and the general course of this claim is North to South. The general location of the claims southwest corner is located 1655 feet East of and 1015 feet North of the Southwest section corner of Section 19 Township 12 South, Range 5 West, G&SRM, Pima County, Arizona.

All corners and the location monument of the claim are constructed of 2"x2" wood post extending 4' above the ground. The location monument is set inside the northwest corner of the claim approximately 4 feet South of the north line of the claim and 4 feet east of the west line of the claim. The location monument on which this notice is posted is situated within the SW ¼, Section 19, Township 12 South, Range 5 West, G&SRM, Pima County, Arizona.

The undersigned claims the ground as described above and depicted on the map which is attached. A copy of this Notice of Location is filed in the office of the County Recorder, Pima County, Arizona. This claim is not intended to encroach on any private property or land that is not open for location.

Located, dated, and posted on the ground this 10 day of Sept, 2013.

Freeport-McMoRan Corporation (Owner)

By J. Flack (Agent)
J-Co Professional Services Corp.

RECEIVED
BLM AZ STATE OFFICE
2013 DEC 17 A 10:29
PHOENIX, ARIZONA

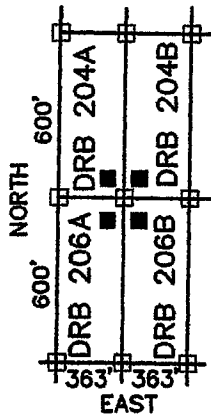
AMC 425745

LOCATION OF DARBY 1100 THROUGH 1415 MILL SITES AJO MINE

LOCATED SEPT 3, 2013 THROUGH OCT 31, 2013
ALL CLAIMS ARE 363' X 600' UNLESS OTHERWISE DETAILED HEREON

TYPICAL CLAIM DETAIL

N.T.S.



□ INDICATES CORNER OF MILL CLAIM
SET 2"X2"X5' WOOD POST (TYPICAL)

■ INDICATES LOCATION MONUMENT.
SET 2"X2"X5' WOOD POST WITH
PLASTIC CONTAINER WITH THE
THE NOTICE OF LOCATION.
SET 4'X4' FROM CORNER. (TYPICAL)

DRB = "DARBY"

SCALE 1"=1000'
PIMA COUNTY

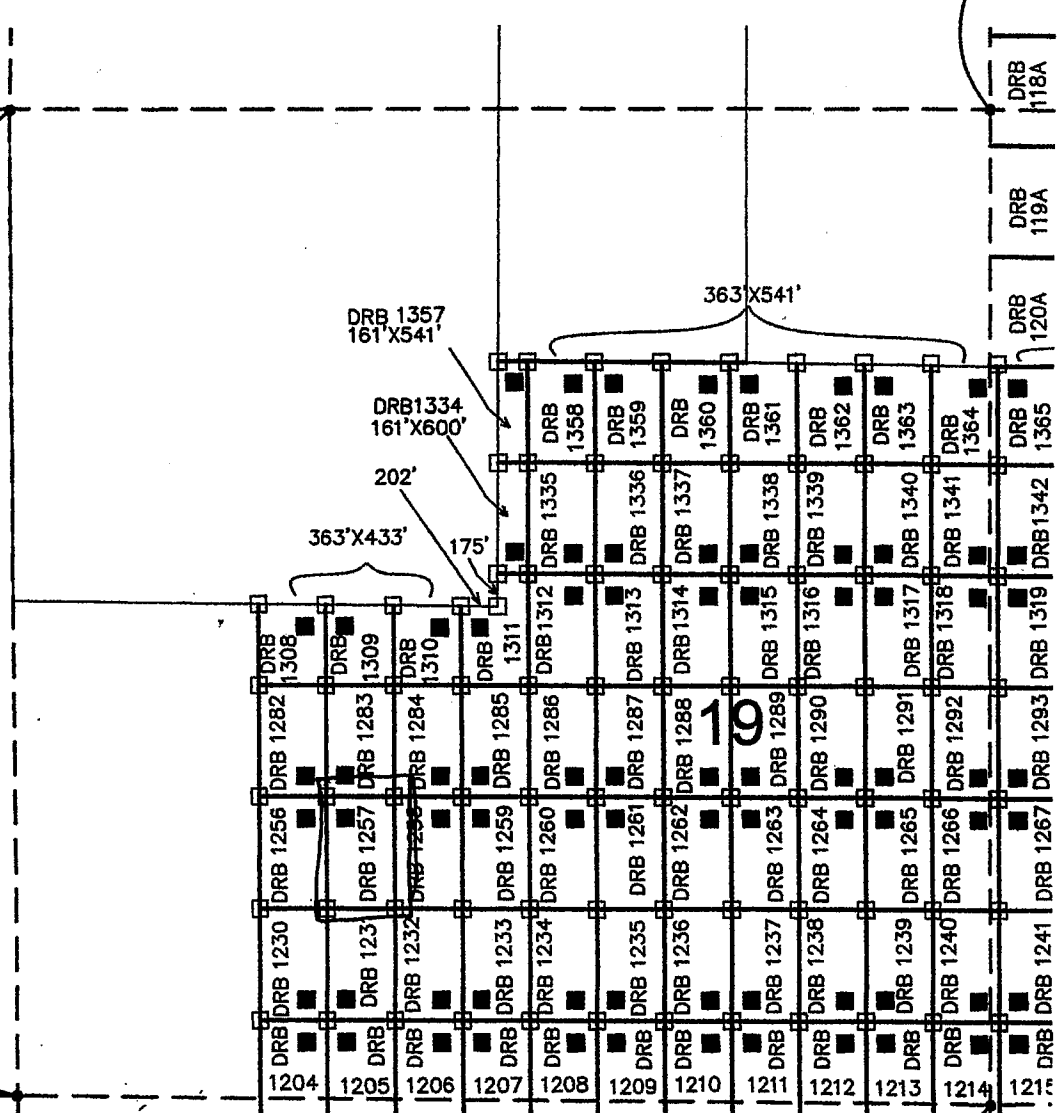
NE COR,
SEC 19
T12S, R5W
5309'N, 5280'E

NW COR,
SEC 19
T12S, R5W
5309'N, 0'E

SW COR,
SEC 19
T12S, R5W
0'N, 0'E

FREEMORE MCMORAN CORPORATION
333 NORTH CENTRAL AVE
PHOENIX, ARIZONA 85004

SE COR, SEC 19
T12S, R5W
0'N, 5280'E



ARIZONA NOTICE OF LOCATION
(Mill Site Claim)

NOTICE IS HEREBY GIVEN THAT FREEPORT-MCMORAN CORPORATION, whose mailing address is 333 North Central Avenue, Phoenix, Arizona, 85004, by its undersigned agent, makes this location of the Darby 1258 mill site mining claim, Ajo Mining District, Pima County, Arizona and has a valid right to the occupation, possession and use of said mill site claim, together with all hereditaments and appurtenances belonging to it.

This mill site claim consists of 5 acres, more or less and is more particularly described as follows: The mill site claim is 600 feet in length and 363 feet in width, and the general course of this claim is North to South. The general location of the claims southwest corner is located 2018 feet East of and 1015 feet North of the Southwest section corner of Section 19 Township 12 South, Range 5 West, G&SRM, Pima County, Arizona.

All corners and the location monument of the claim are constructed of 2"x2" wood post extending 4' above the ground. The location monument is set inside the northeast corner of the claim approximately 4 feet south of the north line of the claim and 4 feet west of the east line of the claim. The location monument on which this notice is posted is situated within the SW 1/4, Section 19, Township 12 South, Range 5 West, G&SRM, Pima County, Arizona.

The undersigned claims the ground as described above and depicted on the map which is attached. A copy of this Notice of Location is filed in the office of the County Recorder, Pima County, Arizona. This claim is not intended to encroach on any private property or land that is not open for location.

Located, dated, and posted on the ground this 20 day of Sept, 2013.

Freeport-McMoRan Corporation (Owner)

By J. Flach (Agent)
J-Co Professional Services Corp.

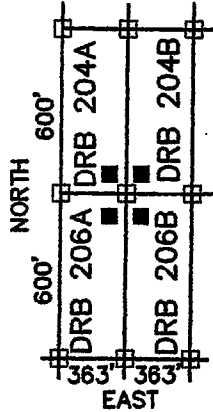
RECEIVED
BLM AZ STATE OFFICE
2013 DEC 17 A 10:29
PHOENIX, ARIZONA

AMC 425746

LOCATION OF DARBY 1100 THROUGH 1415 MILL SITES AJO MINE

LOCATED SEPT 3, 2013 THROUGH OCT 31, 2013
ALL CLAIMS ARE 363' X 600' UNLESS OTHERWISE DETAILED HEREON

TYPICAL CLAIM DETAIL N.T.S.



- INDICATES CORNER OF MILL CLAIM
SET 2"X2"X5' WOOD POST (TYPICAL)
 - INDICATES LOCATION MONUMENT.
SET 2"X2"X5' WOOD POST WITH
PLASTIC CONTAINER WITH THE
THE NOTICE OF LOCATION.
SET 4'X4' FROM CORNER. (TYPICAL)
- DRB = "DARBY"

SCALE 1"=1000'
PIMA COUNTY

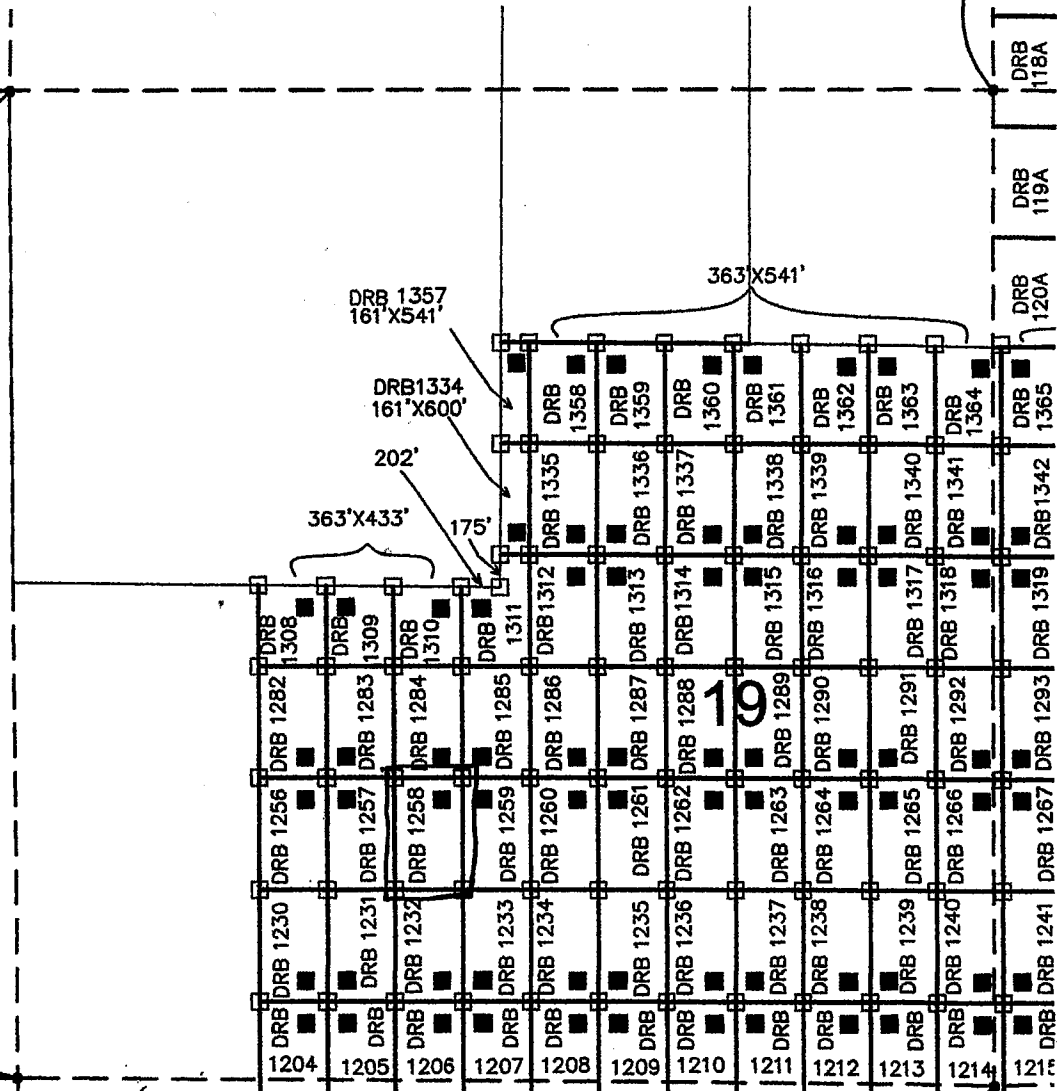
NE COR,
SEC 19
T12S, R5W
5309'N, 5280'E

NW COR,
SEC 19
T12S, R5W
5309'N, 0'E

SW COR,
SEC 19
T12S, R5W
0'N, 0'E

FREEMPORT MCMORAN CORPORATION
333 NORTH CENTRAL AVE
PHOENIX, ARIZONA 85004

SE COR, SEC 19
T12S, R5W
0'N, 5280'E



ARIZONA NOTICE OF LOCATION
(Mill Site Claim)

NOTICE IS HEREBY GIVEN THAT FREEPORT-MCMORAN CORPORATION, whose mailing address is 333 North Central Avenue, Phoenix, Arizona, 85004, by its undersigned agent, makes this location of the Darby 1259 mill site mining claim, Ajo Mining District, Pima County, Arizona and has a valid right to the occupation, possession and use of said mill site claim, together with all hereditaments and appurtenances belonging to it.

This mill site claim consists of 5 acres, more or less and is more particularly described as follows: The mill site claim is 600 feet in length and 363 feet in width, and the general course of this claim is North to South. The general location of the claims southwest corner is located 2381 feet East of and 1015 feet North of the Southwest section corner of Section 19 Township 12 South, Range 5 West, G&SRM, Pima County, Arizona.

All corners and the location monument of the claim are constructed of 2"x2" wood post extending 4' above the ground. The location monument is set inside the Northwest corner of the claim approximately 4 feet south of the north line of the claim and 4 feet east of the west line of the claim. The location monument on which this notice is posted is situated within the SW ¼, Section 19, Township 12 South, Range 5 West, G&SRM, Pima County, Arizona.

The undersigned claims the ground as described above and depicted on the map which is attached. A copy of this Notice of Location is filed in the office of the County Recorder, Pima County, Arizona. This claim is not intended to encroach on any private property or land that is not open for location.

Located, dated, and posted on the ground this 20 day of Sept. 2013.

Freeport-McMoRan Corporation (Owner)

By J. Flack (Agent)
J-Co Professional Services Corp.

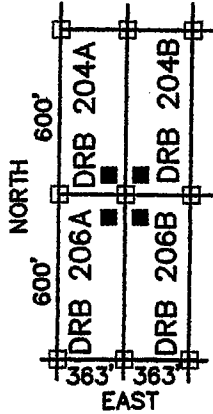
RECEIVED
BLM AZ STATE OFFICE
2013 DEC 17 A 10:29
PHOENIX, ARIZONA

AMC 425-747

LOCATION OF DARBY 1100 THROUGH 1415 MILL SITES AJO MINE

LOCATED SEPT 3, 2013 THROUGH OCT 31, 2013
ALL CLAIMS ARE 363' X 600' UNLESS OTHERWISE DETAILED HEREON

TYPICAL CLAIM DETAIL N.T.S.



- INDICATES CORNER OF MILL CLAIM SET 2"X2"X5' WOOD POST (TYPICAL)
 - INDICATES LOCATION MONUMENT. SET 2"X2"X5' WOOD POST WITH PLASTIC CONTAINER WITH THE NOTICE OF LOCATION. SET 4'X4' FROM CORNER. (TYPICAL)
- DRB = "DARBY"

SCALE 1"=1000'
PIMA COUNTY

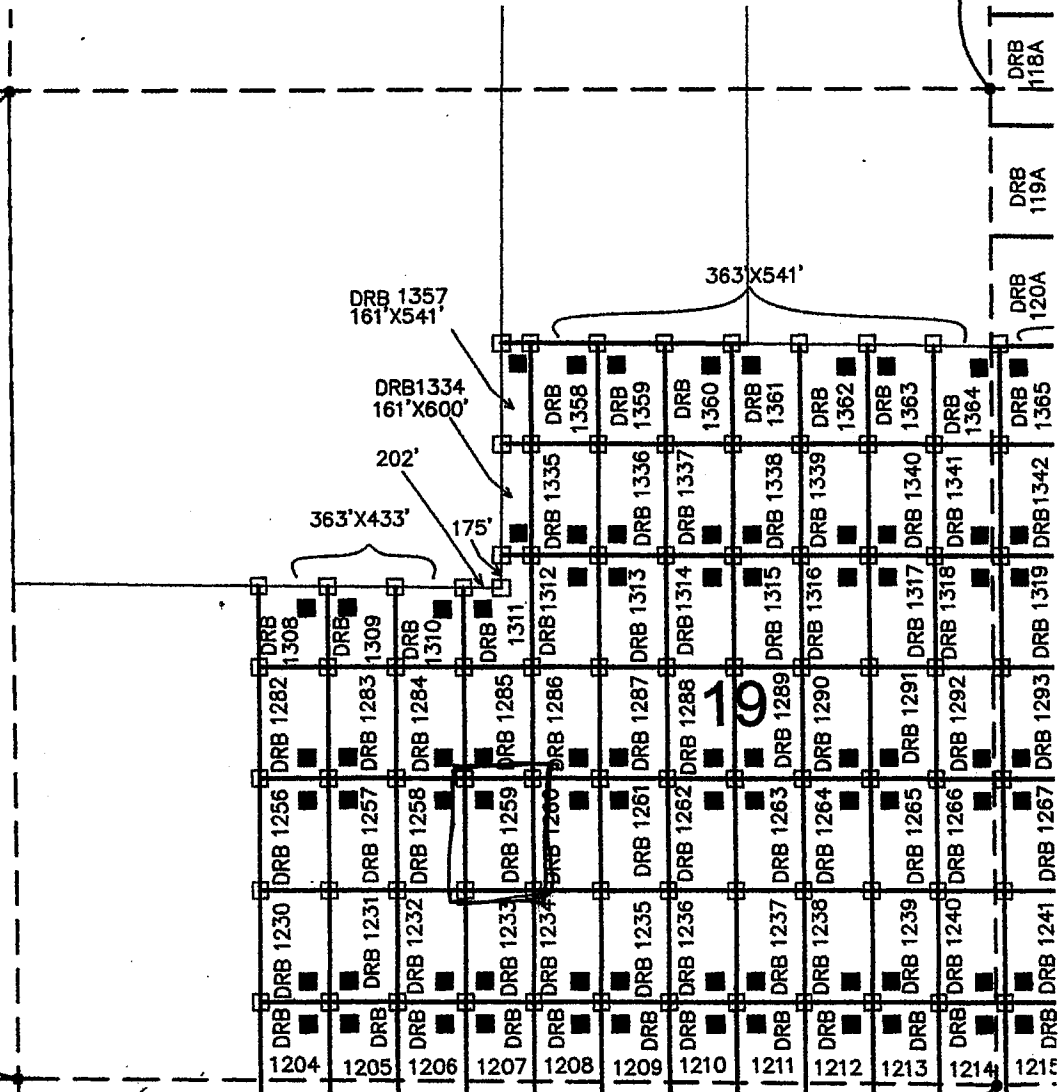
NE COR,
SEC 19
T12S, R5W
5309'N, 5280'E

NW COR,
SEC 19
T12S, R5W
5309'N, 0'E

SW COR,
SEC 19
T12S, R5W
0'N, 0'E

FREEMPORT MCMORAN CORPORATION
333 NORTH CENTRAL AVE
PHOENIX, ARIZONA 85004

SE COR, SEC 19
T12S, R5W
0'N, 5280'E



ARIZONA NOTICE OF LOCATION
(Mill Site Claim)

NOTICE IS HEREBY GIVEN THAT FREEPORT-MCMORAN CORPORATION, whose mailing address is 333 North Central Avenue, Phoenix, Arizona, 85004, by its undersigned agent, makes this location of the Darby 1260 mill site mining claim, Ajo Mining District, Pima County, Arizona and has a valid right to the occupation, possession and use of said mill site claim, together with all hereditaments and appurtenances belonging to it.

This mill site claim consists of 5 acres, more or less and is more particularly described as follows: The mill site claim is 600 feet in length and 363 feet in width, and the general course of this claim is North to South. The general location of the claims southwest corner is located 2744 feet East of and 1015 feet North of the Southwest section corner of Section 19 Township 12 South, Range 5 West, G&SRM, Pima County, Arizona.

All corners and the location monument of the claim are constructed of 2"x2" wood post extending 4' above the ground. The location monument is set inside the North east corner of the claim approximately 4 feet south of the north line of the claim and 4 feet west of the east line of the claim. The location monument on which this notice is posted is situated within the SE ¼, Section 19, Township 12 South, Range 5 West, G&SRM, Pima County, Arizona.

The undersigned claims the ground as described above and depicted on the map which is attached. A copy of this Notice of Location is filed in the office of the County Recorder, Pima County, Arizona. This claim is not intended to encroach on any private property or land that is not open for location.

Located, dated, and posted on the ground this 10 day of Sept. 2013.

Freeport-McMoRan Corporation (Owner)

By J. Flack (Agent)
J-Co Professional Services Corp.

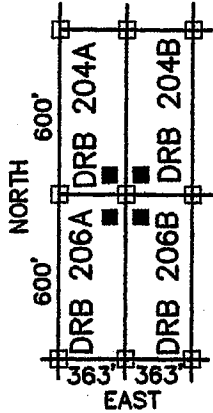
RECEIVED
BLM AZ STATE OFFICE
2013 DEC 17 A 10:29
PHOENIX, ARIZONA

AMC 425748

LOCATION OF DARBY 1100 THROUGH 1415 MILL SITES AJO MINE

LOCATED SEPT 3, 2013 THROUGH OCT 31, 2013
ALL CLAIMS ARE 363' X 600' UNLESS OTHERWISE DETAILED HEREON

TYPICAL CLAIM DETAIL N.T.S.



- INDICATES CORNER OF MILL CLAIM
SET 2"x2"x5' WOOD POST (TYPICAL)
 - INDICATES LOCATION MONUMENT.
SET 2"x2"x5' WOOD POST WITH
PLASTIC CONTAINER WITH THE
THE NOTICE OF LOCATION.
SET 4'x4' FROM CORNER. (TYPICAL)
- DRB = "DARBY"

SCALE 1"=1000'
PIMA COUNTY

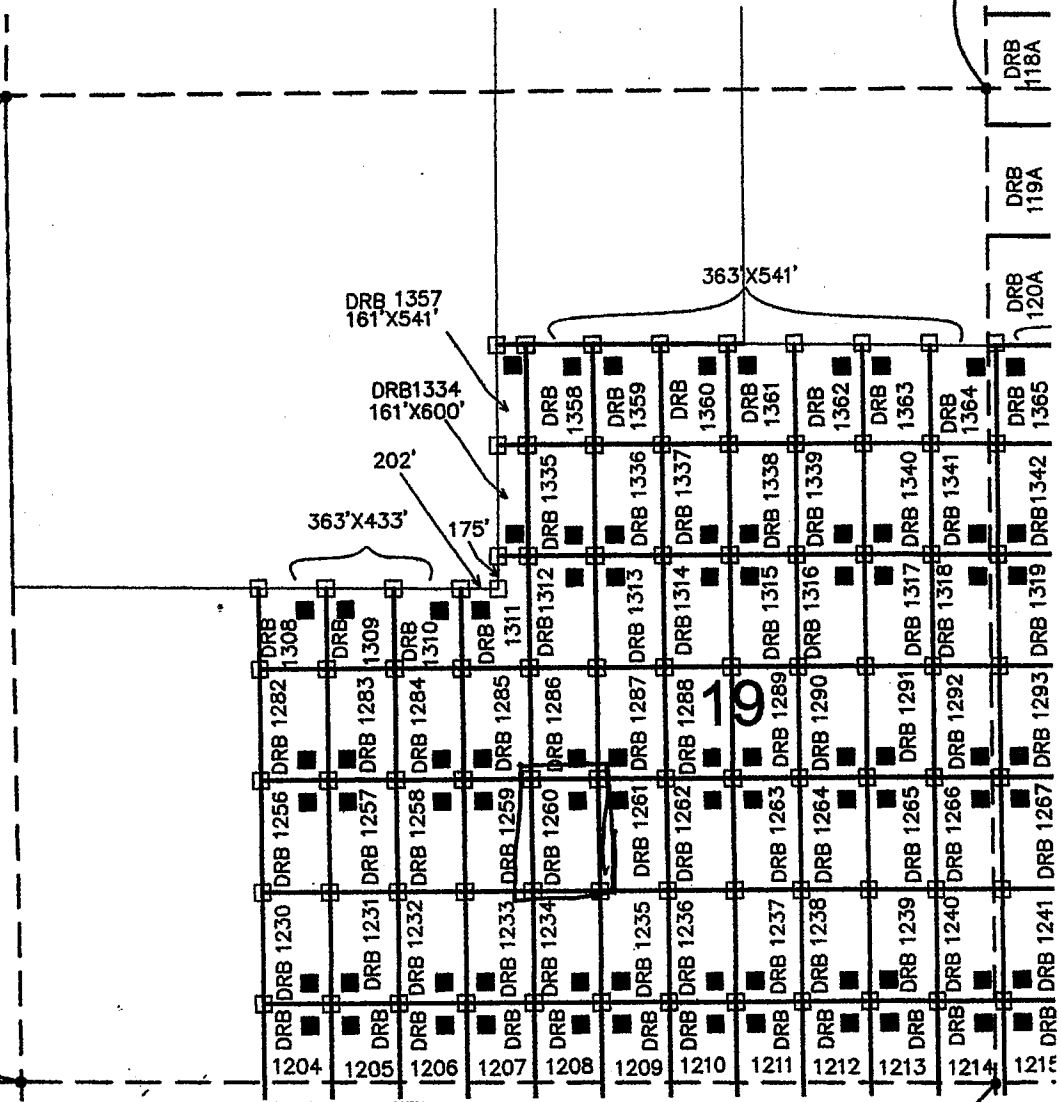
NE COR,
SEC 19
T12S, R5W
5309'N, 5280'E

NW COR,
SEC 19
T12S, R5W
5309'N, 0'E

SW COR,
SEC 19
T12S, R5W
0'N, 0'E

FREEMPORT MCMORAN CORPORATION
333 NORTH CENTRAL AVE
PHOENIX, ARIZONA 85004

SE COR, SEC 19
T12S, R5W
0'N, 5280'E



ARIZONA NOTICE OF LOCATION
(Mill Site Claim)

NOTICE IS HEREBY GIVEN THAT FREEPORT-MCMORAN CORPORATION, whose mailing address is 333 North Central Avenue, Phoenix, Arizona, 85004, by its undersigned agent, makes this location of the Darby 1261 mill site mining claim, Ajo Mining District, Pima County, Arizona and has a valid right to the occupation, possession and use of said mill site claim, together with all hereditaments and appurtenances belonging to it.

This mill site claim consists of 5 acres, more or less and is more particularly described as follows: The mill site claim is 600 feet in length and 363 feet in width, and the general course of this claim is North to South. The general location of the claims southwest corner is located 3107 feet East of and 1015 feet North of the Southwest section corner of Section 19 Township 12 South, Range 5 West, G&SRM, Pima County, Arizona.

All corners and the location monument of the claim are constructed of 2"x2" wood post extending 4' above the ground. The location monument is set inside the north west corner of the claim approximately 4 feet south of the north line of the claim and 4 feet east of the west line of the claim. The location monument on which this notice is posted is situated within the SE ¼, Section 19, Township 12 South, Range 5 West. G&SRM, Pima County, Arizona.

The undersigned claims the ground as described above and depicted on the map which is attached. A copy of this Notice of Location is filed in the office of the County Recorder, Pima County, Arizona. This claim is not intended to encroach on any private property or land that is not open for location.

Located, dated, and posted on the ground this 16 day of Sept, 2013.

Freeport-McMoRan Corporation (Owner)

By J. Flack (Agent)
J-Co Professional Services Corp.

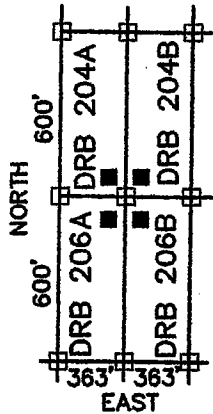
RECEIVED
BLM AZ STATE OFFICE
2013 DEC 17 A 10:29
PHOENIX, ARIZONA

AMC 1425749

LOCATION OF DARBY 1100 THROUGH 1415 MILL SITES AJO MINE

LOCATED SEPT 3, 2013 THROUGH OCT 31, 2013
ALL CLAIMS ARE 363' X 600' UNLESS OTHERWISE DETAILED HEREON

TYPICAL CLAIM DETAIL N.T.S.



- INDICATES CORNER OF MILL CLAIM
SET 2"X2"X5' WOOD POST (TYPICAL)
- INDICATES LOCATION MONUMENT.
SET 2"X2"X5' WOOD POST WITH
PLASTIC CONTAINER WITH THE
THE NOTICE OF LOCATION.
SET 4'X4' FROM CORNER. (TYPICAL)

DRB = "DARBY"

SCALE 1"=1000'
PIMA COUNTY

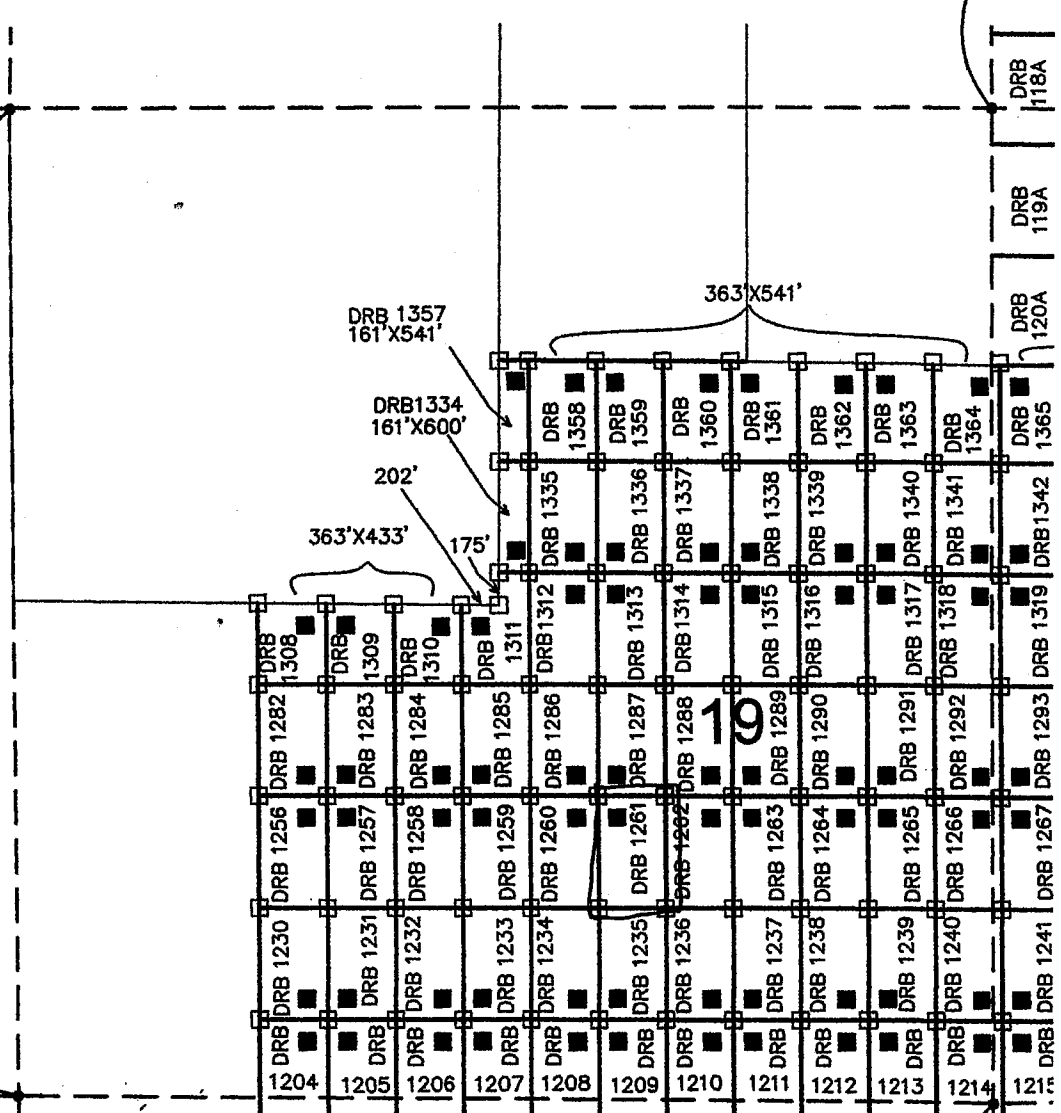
NE COR,
SEC 19
T12S, R5W
5309'N, 5280'E

NW COR,
SEC 19
T12S, R5W
5309'N, 0'E

SW COR,
SEC 19
T12S, R5W
0'N, 0'E

FREEMPORT MCMORAN CORPORATION
333 NORTH CENTRAL AVE
PHOENIX, ARIZONA 85004

SE COR, SEC 19
T12S, R5W
0'N, 5280'E



ARIZONA NOTICE OF LOCATION
(Mill Site Claim)

NOTICE IS HEREBY GIVEN THAT FREEPORT-MCMORAN CORPORATION, whose mailing address is 333 North Central Avenue, Phoenix, Arizona, 85004, by its undersigned agent, makes this location of the Darby 1262 mill site mining claim, Ajo Mining District, Pima County, Arizona and has a valid right to the occupation, possession and use of said mill site claim, together with all hereditaments and appurtenances belonging to it.

This mill site claim consists of 5 acres, more or less and is more particularly described as follows: The mill site claim is 600 feet in length and 363 feet in width, and the general course of this claim is North to South. The general location of the claims southwest corner is located 3470 feet East of and 1015 feet North of the Southwest section corner of Section 19 Township 12 South, Range 5 West, G&SRM, Pima County, Arizona.

All corners and the location monument of the claim are constructed of 2"x2" wood post extending 4' above the ground. The location monument is set inside the northeast corner of the claim approximately 4 feet south of the north line of the claim and 4 feet west of the east line of the claim. The location monument on which this notice is posted is situated within the SE 1/4, Section 19, Township 12 South, Range 5 West, G&SRM, Pima County, Arizona.

The undersigned claims the ground as described above and depicted on the map which is attached. A copy of this Notice of Location is filed in the office of the County Recorder, Pima County, Arizona. This claim is not intended to encroach on any private property or land that is not open for location.

Located, dated, and posted on the ground this 10 day of Sept, 2013.

Freeport-McMoRan Corporation (Owner)

By J. Flack (Agent)
J-Co Professional Services Corp.

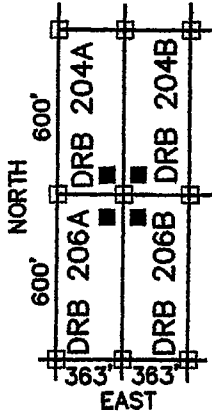
AMC 425750

RECEIVED
PLM AZ STATE OFFICE
2013 DEC 17 A 10:29
PHOENIX, ARIZONA

LOCATION OF DARBY 1100 THROUGH 1415 MILL SITES AJO MINE

LOCATED SEPT 3, 2013 THROUGH OCT 31, 2013
ALL CLAIMS ARE 363' X 600' UNLESS OTHERWISE DETAILED HEREON

TYPICAL CLAIM DETAIL N.T.S.



- INDICATES CORNER OF MILL CLAIM
SET 2"X2"X5' WOOD POST (TYPICAL)
 - INDICATES LOCATION MONUMENT.
SET 2"X2"X5' WOOD POST WITH
PLASTIC CONTAINER WITH THE
THE NOTICE OF LOCATION.
SET 4'X4' FROM CORNER. (TYPICAL)
- DRB = "DARBY"

SCALE 1"=1000'
PIMA COUNTY

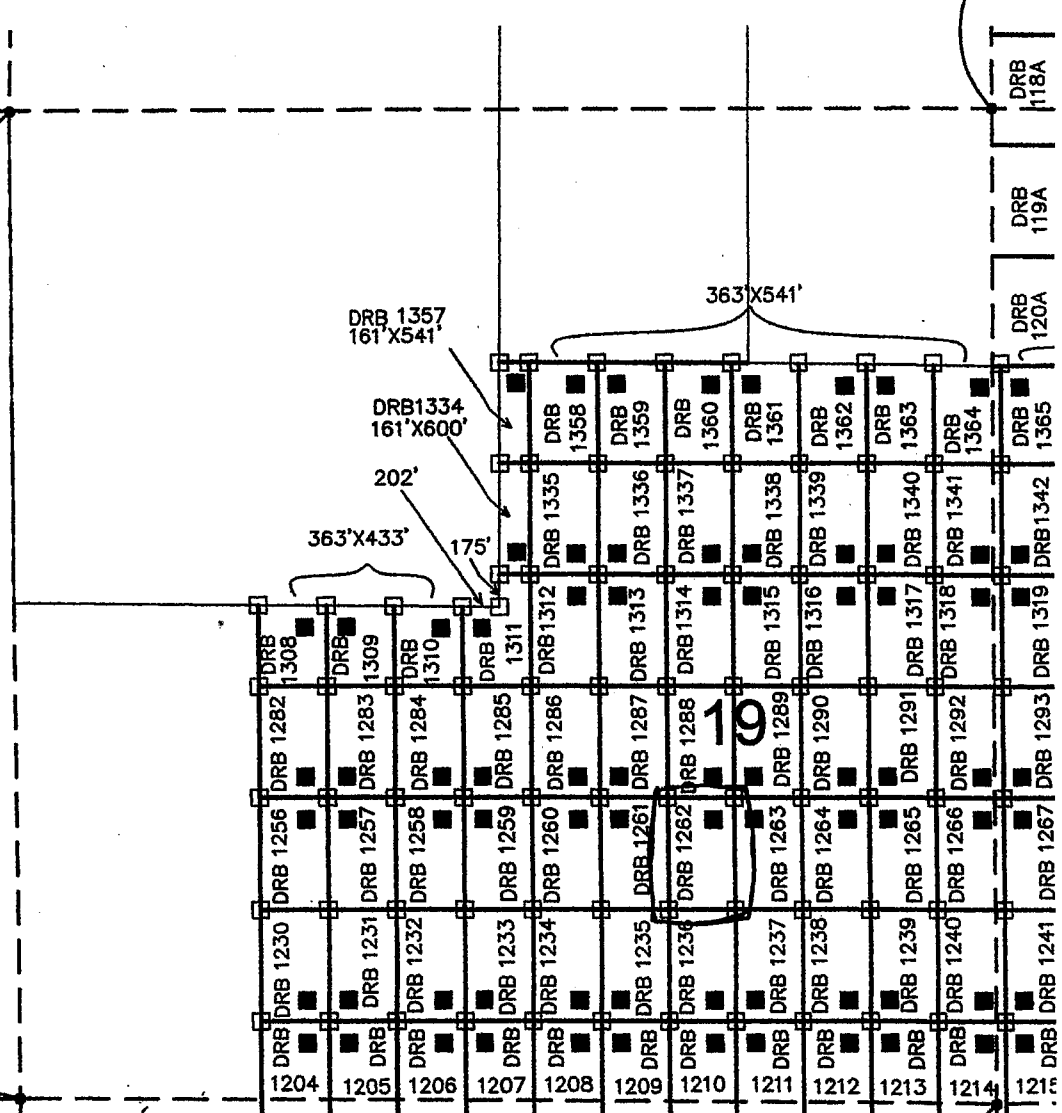
NE COR,
SEC 19
T12S, R5W
5309'N, 5280'E

NW COR,
SEC 19
T12S, R5W
5309'N, 0'E

SW COR,
SEC 19
T12S, R5W
0'N, 0'E

SE COR, SEC 19
T12S, R5W
0'N, 5280'E

FREEMORE MCMORAN CORPORATION
333 NORTH CENTRAL AVE
PHOENIX, ARIZONA 85004



ARIZONA NOTICE OF LOCATION
(Mill Site Claim)

NOTICE IS HEREBY GIVEN THAT FREEPORT-MCMORAN CORPORATION, whose mailing address is 333 North Central Avenue, Phoenix, Arizona, 85004, by its undersigned agent, makes this location of the Darby 1263 mill site mining claim, Ajo Mining District, Pima County, Arizona and has a valid right to the occupation, possession and use of said mill site claim, together with all hereditaments and appurtenances belonging to it.

This mill site claim consists of 5 acres, more or less and is more particularly described as follows: The mill site claim is 600 feet in length and 363 feet in width, and the general course of this claim is North to South. The general location of the claims southwest corner is located 3833 feet East of and 1015 feet North of the Southwest section corner of Section 19 Township 12 South, Range 5 West, G&SRM, Pima County, Arizona.

All corners and the location monument of the claim are constructed of 2"x2" wood post extending 4' above the ground. The location monument is set inside the northwest corner of the claim approximately 4 feet south of the north line of the claim and 4 feet east of the west line of the claim. The location monument on which this notice is posted is situated within the SE ¼, Section 19, Township 12 South, Range 5 West, G&SRM, Pima County, Arizona.

The undersigned claims the ground as described above and depicted on the map which is attached. A copy of this Notice of Location is filed in the office of the County Recorder, Pima County, Arizona. This claim is not intended to encroach on any private property or land that is not open for location.

Located, dated, and posted on the ground this 10 day of Sept 2013.

Freeport-McMoRan Corporation (Owner)

By J. Flack (Agent)
J-Co Professional Services Corp.

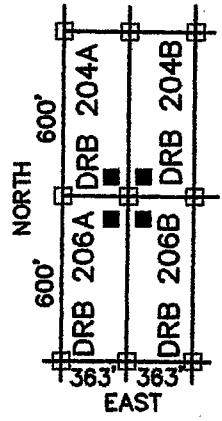
RECEIVED
BLM AZ STATE OFFICE
2013 DEC 17 A 10:29
PHOENIX, ARIZONA

AMC 425751

LOCATION OF DARBY 1100 THROUGH 1415 MILL SITES AJO MINE

LOCATED SEPT 3, 2013 THROUGH OCT 31, 2013
ALL CLAIMS ARE 363' X 600' UNLESS OTHERWISE DETAILED HEREON

TYPICAL CLAIM DETAIL N.T.S.



- INDICATES CORNER OF MILL CLAIM
SET 2"X2"X5' WOOD POST (TYPICAL)
 - INDICATES LOCATION MONUMENT.
SET 2"X2"X5' WOOD POST WITH
PLASTIC CONTAINER WITH THE
THE NOTICE OF LOCATION.
SET 4'X4' FROM CORNER. (TYPICAL)
- DRB = "DARBY"

SCALE 1"=1000'
PIMA COUNTY

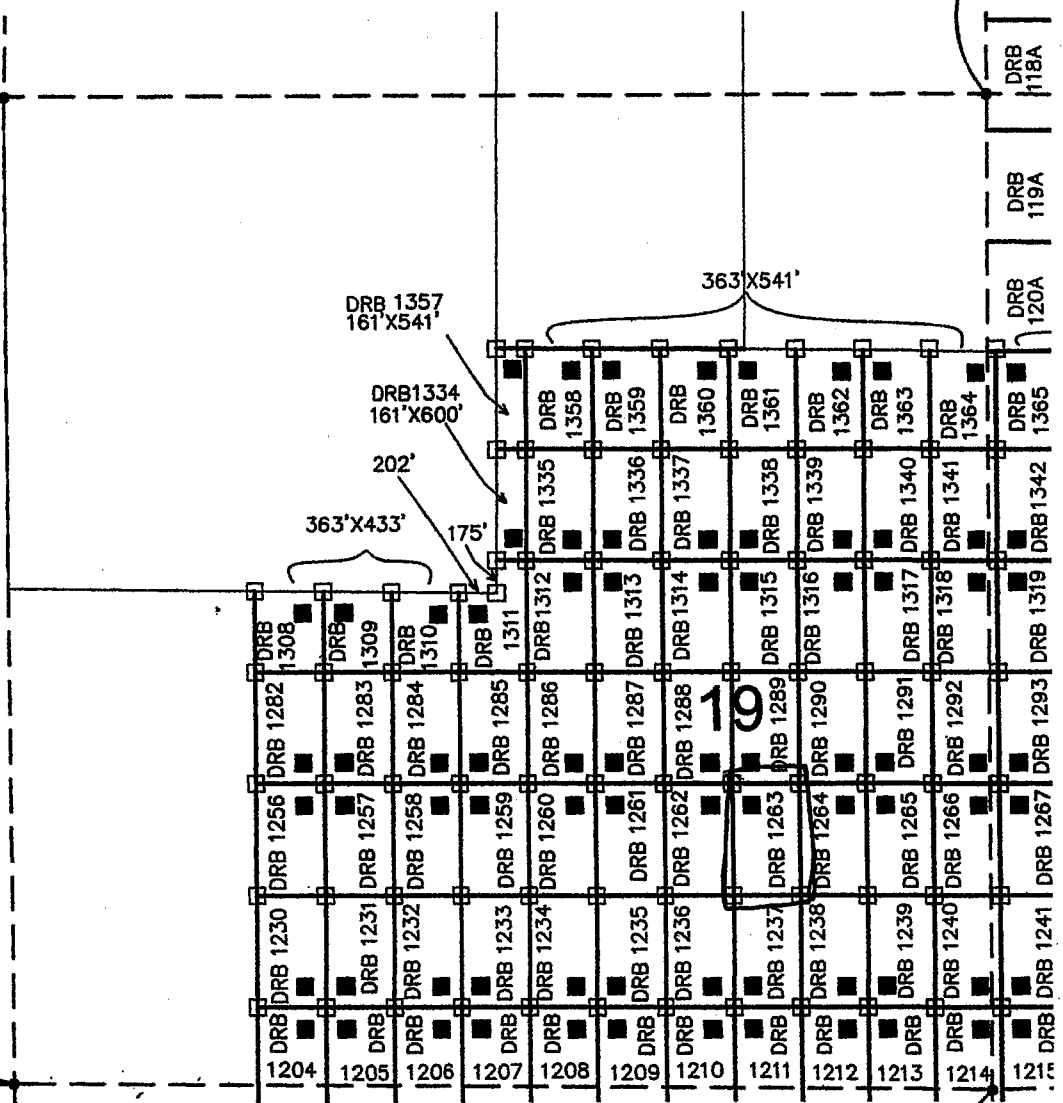
NE COR,
SEC 19
T12S, R5W
5309'N, 5280'E

NW COR,
SEC 19
T12S, R5W
5309'N, 0'E

SW COR,
SEC 19
T12S, R5W
0'N, 0'E

FREEMORE MCMORAN CORPORATION
333 NORTH CENTRAL AVE
PHOENIX, ARIZONA 85004

SE COR, SEC 19
T12S, R5W
0'N, 5280'E



ARIZONA NOTICE OF LOCATION
(Mill Site Claim)

NOTICE IS HEREBY GIVEN THAT FREEPORT-MCMORAN CORPORATION, whose mailing address is 333 North Central Avenue, Phoenix, Arizona, 85004, by its undersigned agent, makes this location of the Darby 1264 mill site mining claim, Ajo Mining District, Pima County, Arizona and has a valid right to the occupation, possession and use of said mill site claim, together with all hereditaments and appurtenances belonging to it.

This mill site claim consists of 5 acres, more or less and is more particularly described as follows: The mill site claim is 600 feet in length and 363 feet in width, and the general course of this claim is North to South. The general location of the claims southwest corner is located 4196 feet East of and 1015 feet North of the Southwest section corner of Section 19 Township 12 South, Range 5 West, G&SRM, Pima County, Arizona.

All corners and the location monument of the claim are constructed of 2"x2" wood post extending 4' above the ground. The location monument is set inside the northeast corner of the claim approximately 4 feet south of the north line of the claim and 4 feet west of the east line of the claim. The location monument on which this notice is posted is situated within the SE $\frac{1}{4}$, Section 19, Township 12 South, Range 5 West, G&SRM, Pima County, Arizona.

The undersigned claims the ground as described above and depicted on the map which is attached. A copy of this Notice of Location is filed in the office of the County Recorder, Pima County, Arizona. This claim is not intended to encroach on any private property or land that is not open for location.

Located, dated, and posted on the ground this 10 day of Sept, 2013.

Freeport-McMoRan Corporation (Owner)

By J. Flack (Agent)
J-Co Professional Services Corp.

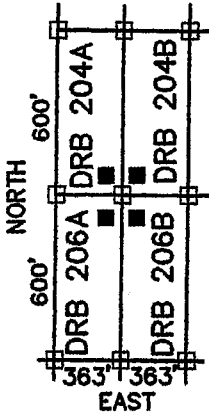
RECEIVED
PIMA COUNTY STATE OFFICE
2013 DEC 17 A 10:29
PHOENIX, ARIZONA

AMC 425758

LOCATION OF DARBY 1100 THROUGH 1415 MILL SITES AJO MINE

LOCATED SEPT 3, 2013 THROUGH OCT 31, 2013
ALL CLAIMS ARE 363' X 600' UNLESS OTHERWISE DETAILED HEREON

TYPICAL CLAIM DETAIL N.T.S.



□ INDICATES CORNER OF MILL CLAIM
SET 2"X2"X5' WOOD POST (TYPICAL)

■ INDICATES LOCATION MONUMENT.
SET 2"X2"X5' WOOD POST WITH
PLASTIC CONTAINER WITH THE
THE NOTICE OF LOCATION.
SET 4'X4' FROM CORNER. (TYPICAL)

DRB = "DARBY"

SCALE 1"=1000'
PIMA COUNTY

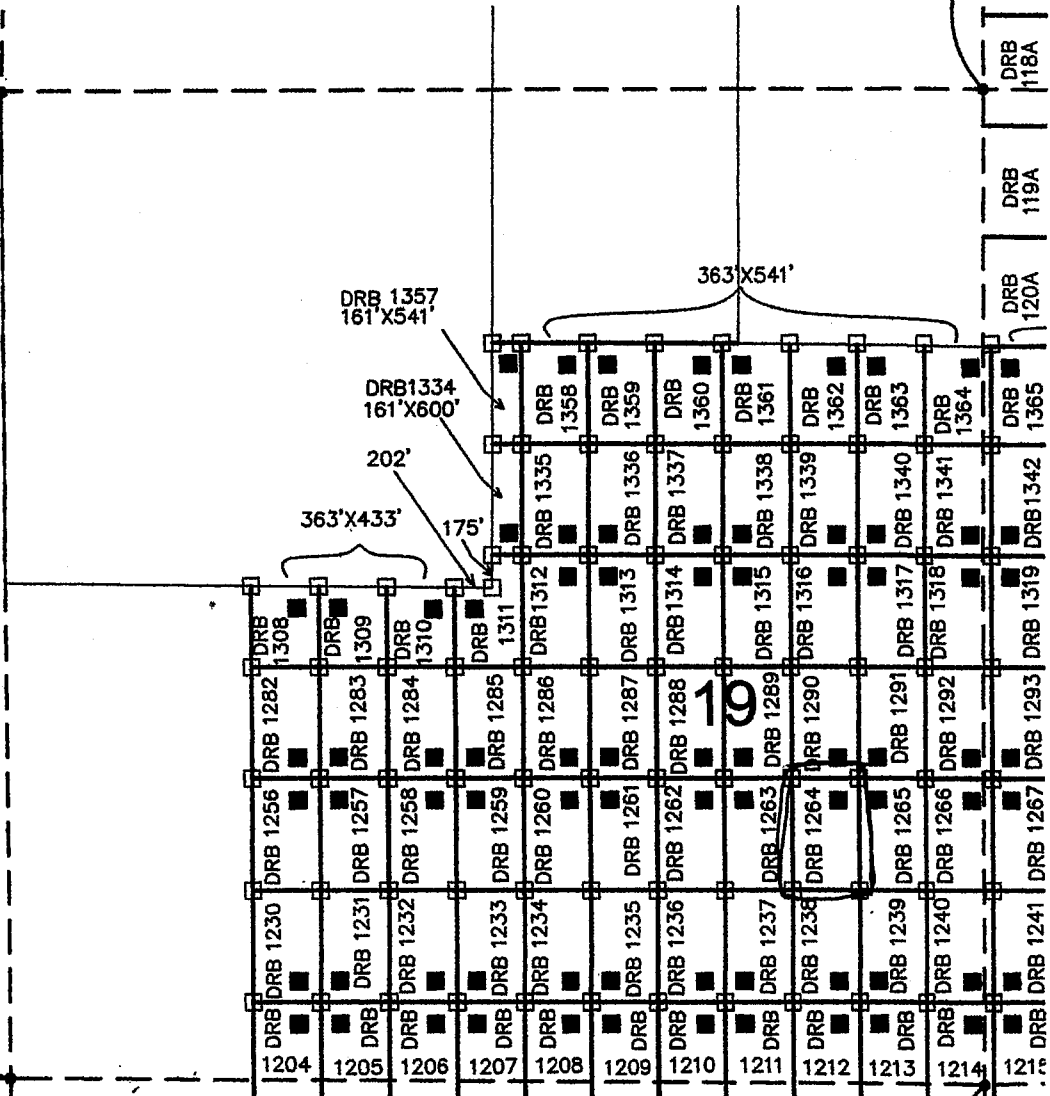
NE COR,
SEC 19
T12S, R5W
5309'N, 5280'E

NW COR,
SEC 19
T12S, R5W
5309'N, 0'E

SW COR,
SEC 19
T12S, R5W
0'N, 0'E

FREEMPORT MCMORAN CORPORATION
333 NORTH CENTRAL AVE
PHOENIX, ARIZONA 85004

SE COR, SEC 19
T12S, R5W
0'N, 5280'E



ARIZONA NOTICE OF LOCATION
(Mill Site Claim)

NOTICE IS HEREBY GIVEN THAT FREEPORT-MCMORAN CORPORATION, whose mailing address is 333 North Central Avenue, Phoenix, Arizona, 85004, by its undersigned agent, makes this location of the Darby 1265 mill site mining claim, Ajo Mining District, Pima County, Arizona and has a valid right to the occupation, possession and use of said mill site claim, together with all hereditaments and appurtenances belonging to it.

This mill site claim consists of 5 acres, more or less and is more particularly described as follows: The mill site claim is 600 feet in length and 363 feet in width, and the general course of this claim is North to South. The general location of the claims southwest corner is located 4559 feet East of and 1015 feet North of the Southwest section corner of Section 19 Township 12 South, Range 5 West, G&SRM, Pima County, Arizona.

All corners and the location monument of the claim are constructed of 2"x2" wood post extending 4' above the ground. The location monument is set inside the northwest corner of the claim approximately 4 feet south of the north line of the claim and 4 feet east of the west line of the claim. The location monument on which this notice is posted is situated within the SE ¼, Section 19, Township 12 South, Range 5 West, G&SRM, Pima County, Arizona.

The undersigned claims the ground as described above and depicted on the map which is attached. A copy of this Notice of Location is filed in the office of the County Recorder, Pima County, Arizona. This claim is not intended to encroach on any private property or land that is not open for location.

Located, dated, and posted on the ground this 10 day of Sept. 2013.

Freeport-McMoRan Corporation (Owner)

By J. Fluck (Agent)
J-Co Professional Services Corp.

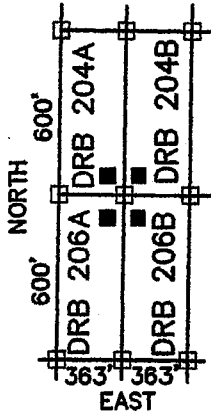
RECEIVED
BLM AZ STATE OFFICE
2013 DEC 17 A 10:29
PHOENIX, ARIZONA

AMC 425753

LOCATION OF DARBY 1100 THROUGH 1415 MILL SITES AJO MINE

LOCATED SEPT 3, 2013 THROUGH OCT 31, 2013
ALL CLAIMS ARE 363' X 600' UNLESS OTHERWISE DETAILED HEREON

TYPICAL CLAIM DETAIL N.T.S.



□ INDICATES CORNER OF MILL CLAIM
SET 2"X2"X5' WOOD POST (TYPICAL)

■ INDICATES LOCATION MONUMENT.
SET 2"X2"X5' WOOD POST WITH
PLASTIC CONTAINER WITH THE
THE NOTICE OF LOCATION.
SET 4'X4' FROM CORNER. (TYPICAL)

DRB = "DARBY"

SCALE 1"=1000'
PIMA COUNTY

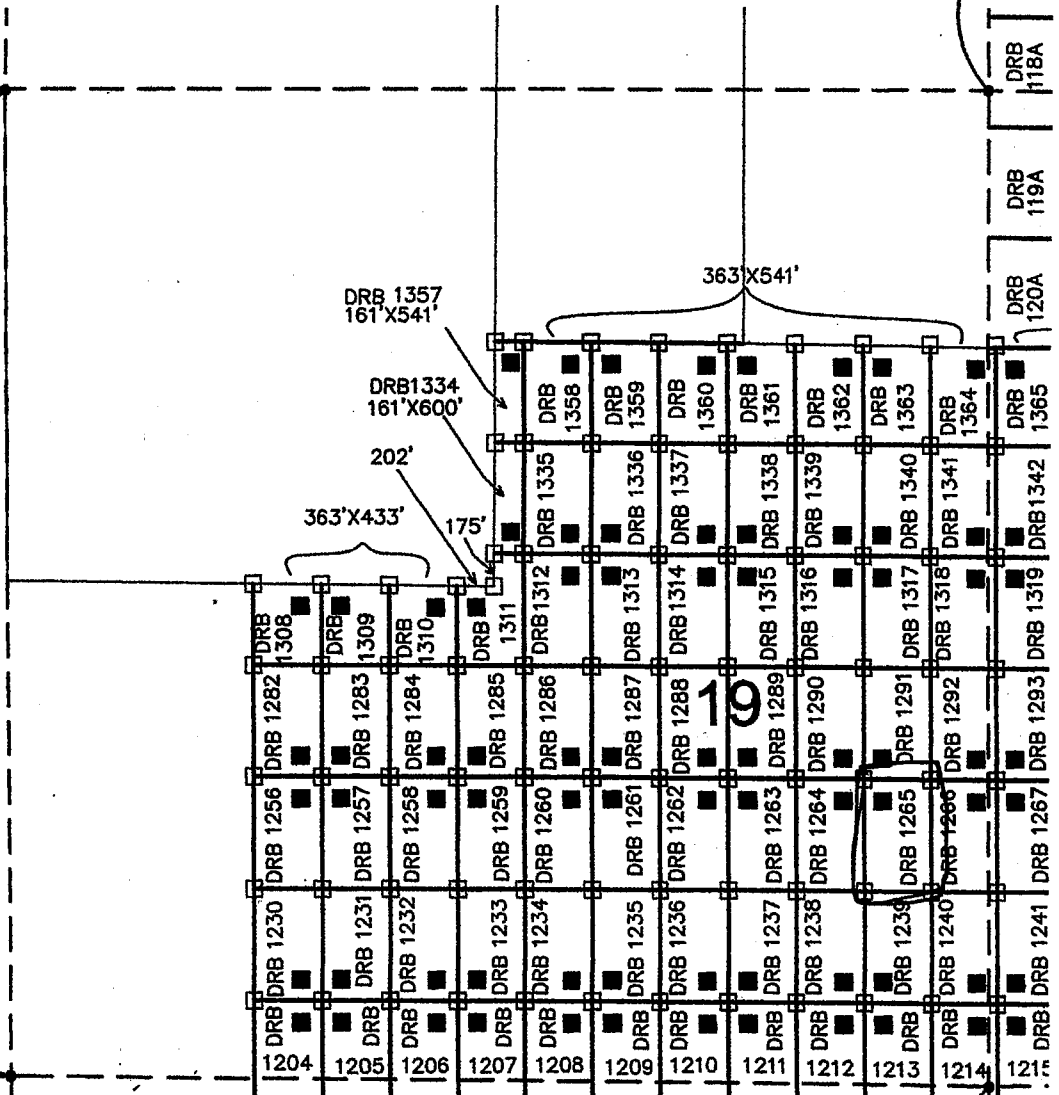
NE COR,
SEC 19
T12S, R5W
5309'N, 5280'E

NW COR,
SEC 19
T12S, R5W
5309'N, 0'E

SW COR,
SEC 19
T12S, R5W
0'N, 0'E

FREEMPORT MCMORAN CORPORATION
333 NORTH CENTRAL AVE
PHOENIX, ARIZONA 85004

SE COR, SEC 19
T12S, R5W
0'N, 5280'E



ARIZONA NOTICE OF LOCATION
(Mill Site Claim)

NOTICE IS HEREBY GIVEN THAT FREEPORT-MCMORAN CORPORATION, whose mailing address is 333 North Central Avenue, Phoenix, Arizona, 85004, by its undersigned agent, makes this location of the Darby 1246 mill site mining claim, Ajo Mining District, Pima County, Arizona and has a valid right to the occupation, possession and use of said mill site claim, together with all hereditaments and appurtenances belonging to it.

This mill site claim consists of 5 acres, more or less and is more particularly described as follows: The mill site claim is 600 feet in length and 363 feet in width, and the general course of this claim is North to South. The general location of the claims southwest corner is located 4922 feet East of and 1015 feet North of the Southwest section corner of Section 19 Township 12 South, Range 5 West, G&SRM, Pima County, Arizona.

All corners and the location monument of the claim are constructed of 2"x2" wood post extending 4' above the ground. The location monument is set inside the north east corner of the claim approximately 4 feet south of the north line of the claim and 4 feet west of the east line of the claim. The location monument on which this notice is posted is situated within the SW 1/4, Section 20, Township 12 South, Range 5 West. G&SRM, Pima County, Arizona.

The undersigned claims the ground as described above and depicted on the map which is attached. A copy of this Notice of Location is filed in the office of the County Recorder, Pima County, Arizona. This claim is not intended to encroach on any private property or land that is not open for location.

Located, dated, and posted on the ground this 20 day of Sept. 2013.

Freeport-McMoRan Corporation (Owner)

By J. Flack (Agent)
J-Co Professional Services Corp.

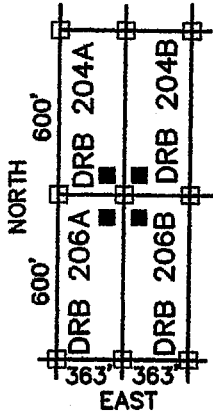
RECEIVED
BLM AZ STATE OFFICE
2013 DEC 17 A 10:29
PHOENIX, ARIZONA

AMC 425754

LOCATION OF DARBY 1100 THROUGH 1415 MILL SITES AJO MINE

LOCATED SEPT 3, 2013 THROUGH OCT 31, 2013
ALL CLAIMS ARE 363' X 600' UNLESS OTHERWISE DETAILED HEREON

TYPICAL CLAIM DETAIL N.T.S.



□ INDICATES CORNER OF MILL CLAIM
SET 2"X2"X5' WOOD POST (TYPICAL)

■ INDICATES LOCATION MONUMENT.
SET 2"X2"X5' WOOD POST WITH
PLASTIC CONTAINER WITH THE
THE NOTICE OF LOCATION.
SET 4'X4' FROM CORNER. (TYPICAL)

DRB = "DARBY"

SCALE 1"=1000'
PIMA COUNTY

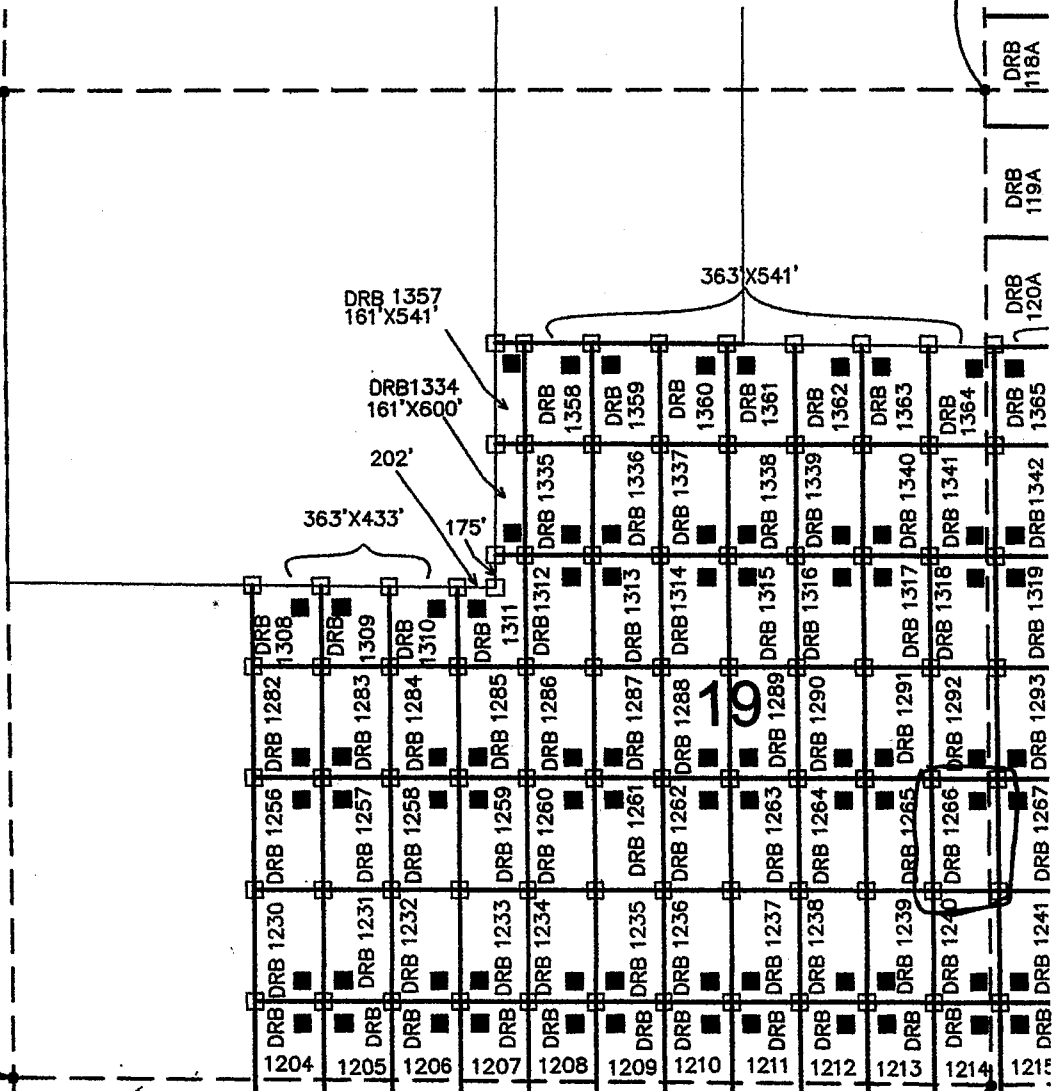
NE COR,
SEC 19
T12S, R5W
5309'N, 5280'E

NW COR,
SEC 19
T12S, R5W
5309'N, 0'E

SW COR,
SEC 19
T12S, R5W
0'N, 0'E

FREEMPORT MCMORAN CORPORATION
333 NORTH CENTRAL AVE
PHOENIX, ARIZONA 85004

SE COR, SEC 19
T12S, R5W
0'N, 5280'E



ARIZONA NOTICE OF LOCATION
(Mill Site Claim)

NOTICE IS HEREBY GIVEN THAT FREEPORT-MCMORAN CORPORATION, whose mailing address is 333 North Central Avenue, Phoenix, Arizona, 85004, by its undersigned agent, makes this location of the Darby 1282 mill site mining claim, Ajo Mining District, Pima County, Arizona and has a valid right to the occupation, possession and use of said mill site claim, together with all hereditaments and appurtenances belonging to it.

This mill site claim consists of 5 acres, more or less and is more particularly described as follows: The mill site claim is 600 feet in length and 363 feet in width, and the general course of this claim is North to South. The general location of the claims southwest corner is located 1292 feet East of and 1615 feet North of the Southwest section corner of Section 19 Township 12 South, Range 5 West, G&SRM, Pima County, Arizona.

All corners and the location monument of the claim are constructed of 2"x2" wood post extending 4' above the ground. The location monument is set inside the South east corner of the claim approximately 4 feet north of the south line of the claim and 4 feet west of the east line of the claim. The location monument on which this notice is posted is situated within the SW 1/4, Section 19, Township 12 South, Range 5 West, G&SRM, Pima County, Arizona.

The undersigned claims the ground as described above and depicted on the map which is attached. A copy of this Notice of Location is filed in the office of the County Recorder, Pima County, Arizona. This claim is not intended to encroach on any private property or land that is not open for location.

Located, dated, and posted on the ground this 10 day of Sept, 2013.

Freeport-McMoRan Corporation (Owner)

By J. Flach (Agent)
J-Co Professional Services Corp.

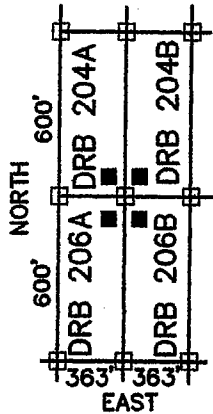
RECEIVED
BLM AZ STATE OFFICE
2013 DEC 17 A 10:29
PHOENIX, ARIZONA

AMC 425755

LOCATION OF DARBY 1100 THROUGH 1415 MILL SITES AJO MINE

LOCATED SEPT 3, 2013 THROUGH OCT 31, 2013
ALL CLAIMS ARE 363' X 600' UNLESS OTHERWISE DETAILED HEREON

TYPICAL CLAIM DETAIL N.T.S.



- INDICATES CORNER OF MILL CLAIM
SET 2"X2"X5" WOOD POST (TYPICAL)
 - INDICATES LOCATION MONUMENT.
SET 2"X2"X5" WOOD POST WITH
PLASTIC CONTAINER WITH THE
NOTICE OF LOCATION.
SET 4'X4' FROM CORNER. (TYPICAL)
- DRB = "DARBY"

SCALE 1"=1000'
PIMA COUNTY

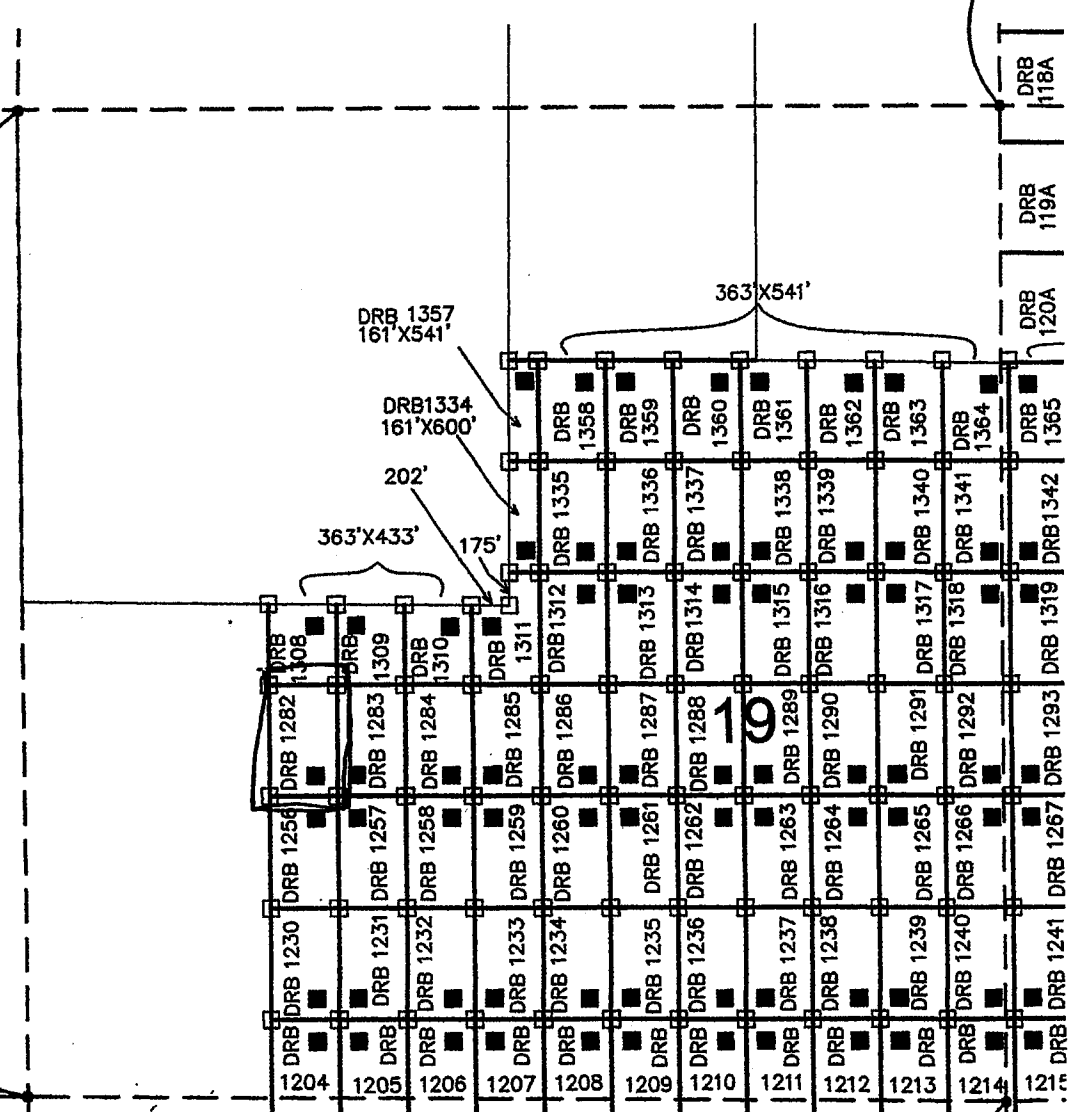
NE COR,
SEC 19
T12S, R5W
5309'N, 5280'E

NW COR,
SEC 19
T12S, R5W
5309'N, 0'E

SW COR,
SEC 19
T12S, R5W
0'N, 0'E

SE COR, SEC 19
T12S, R5W
0'N, 5280'E

FREEMPORT MCMORAN CORPORATION
333 NORTH CENTRAL AVE
PHOENIX, ARIZONA 85004



ARIZONA NOTICE OF LOCATION
(Mill Site Claim)

NOTICE IS HEREBY GIVEN THAT FREEPORT-MCMORAN CORPORATION, whose mailing address is 333 North Central Avenue, Phoenix, Arizona, 85004, by its undersigned agent, makes this location of the Darby 1283 mill site mining claim, Ajo Mining District, Pima County, Arizona and has a valid right to the occupation, possession and use of said mill site claim, together with all hereditaments and appurtenances belonging to it.

This mill site claim consists of 5 acres, more or less and is more particularly described as follows: The mill site claim is 600 feet in length and 363 feet in width, and the general course of this claim is North to South. The general location of the claims southwest corner is located 1655 feet East of and 1615 feet North of the Southwest section corner of Section 19 Township 12 South, Range 5 West, G&SRM, Pima County, Arizona.

All corners and the location monument of the claim are constructed of 2"x2" wood post extending 4' above the ground. The location monument is set inside the south west corner of the claim approximately 4 feet north of the south line of the claim and 4 feet east of the west line of the claim. The location monument on which this notice is posted is situated within the SW 1/4, Section 19, Township 12 South, Range 5 West, G&SRM, Pima County, Arizona.

The undersigned claims the ground as described above and depicted on the map which is attached. A copy of this Notice of Location is filed in the office of the County Recorder, Pima County, Arizona. This claim is not intended to encroach on any private property or land that is not open for location.

Located, dated, and posted on the ground this 20 day of Sept, 2013.

Freeport-McMoRan Corporation (Owner)

By J. Fleck (Agent)
J-Co Professional Services Corp.

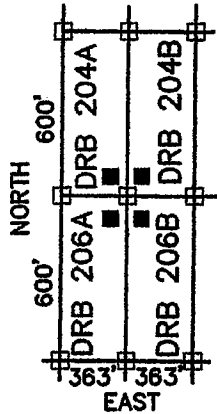
AMC 425756

PHOENIX, ARIZONA
RECEIVED
BLM AZ STATE OFFICE
2013 DEC 17 A 10:29
PHOENIX, ARIZONA

LOCATION OF DARBY 1100 THROUGH 1415 MILL SITES AJO MINE

LOCATED SEPT 3, 2013 THROUGH OCT 31, 2013
ALL CLAIMS ARE 363' X 600' UNLESS OTHERWISE DETAILED HEREON

TYPICAL CLAIM DETAIL N.T.S.



- INDICATES CORNER OF MILL CLAIM
SET 2"X2"X5' WOOD POST (TYPICAL)
 - INDICATES LOCATION MONUMENT.
SET 2"X2"X5' WOOD POST WITH
PLASTIC CONTAINER WITH THE
THE NOTICE OF LOCATION.
SET 4'X4' FROM CORNER. (TYPICAL)
- DRB = "DARBY"

SCALE 1"=1000'
PIMA COUNTY

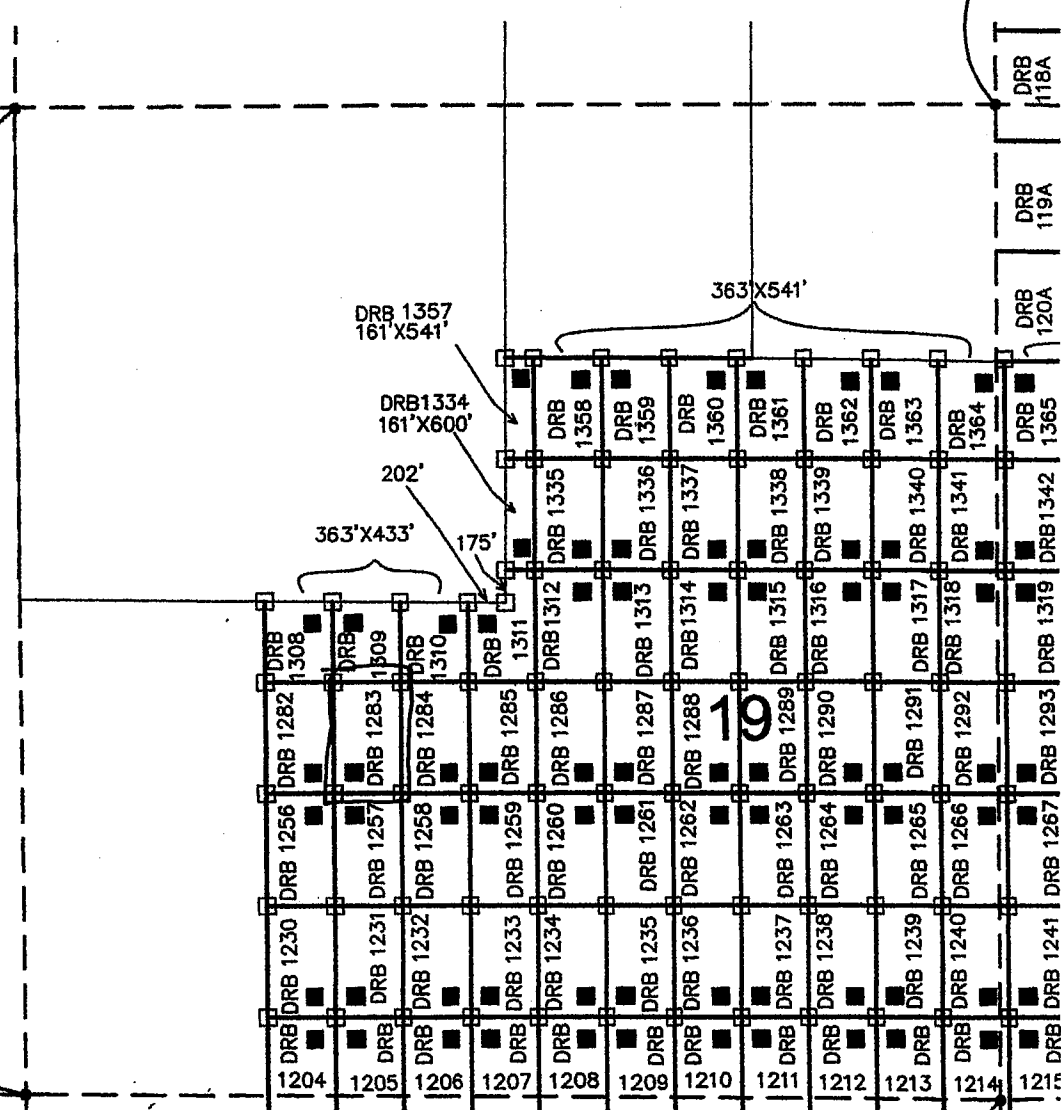
NE COR,
SEC 19
T12S, R5W
5309'N, 5280'E

NW COR,
SEC 19
T12S, R5W
5309'N, 0'E

SW COR,
SEC 19
T12S, R5W
0'N, 0'E

SE COR, SEC 19
T12S, R5W
0'N, 5280'E

FREEMPORT MCMORAN CORPORATION
333 NORTH CENTRAL AVE
PHOENIX, ARIZONA 85004



ARIZONA NOTICE OF LOCATION
(Mill Site Claim)

NOTICE IS HEREBY GIVEN THAT FREEPORT-MCMORAN CORPORATION, whose mailing address is 333 North Central Avenue, Phoenix, Arizona, 85004, by its undersigned agent, makes this location of the Darby 1284 mill site mining claim, Ajo Mining District, Pima County, Arizona and has a valid right to the occupation, possession and use of said mill site claim, together with all hereditaments and appurtenances belonging to it.

This mill site claim consists of 5 acres, more or less and is more particularly described as follows: The mill site claim is 600 feet in length and 363 feet in width, and the general course of this claim is North to South. The general location of the claims southwest corner is located 2018 feet East of and 1615 feet North of the Southwest section corner of Section 19 Township 12 South, Range 5 West, G&SRM, Pima County, Arizona.

All corners and the location monument of the claim are constructed of 2"x2" wood post extending 4' above the ground. The location monument is set inside the Southwest corner of the claim approximately 4 feet north of the south line of the claim and 4 feet west of the east line of the claim. The location monument on which this notice is posted is situated within the SW $\frac{1}{4}$, Section 19, Township 12 South, Range 5 West, G&SRM, Pima County, Arizona.

The undersigned claims the ground as described above and depicted on the map which is attached. A copy of this Notice of Location is filed in the office of the County Recorder, Pima County, Arizona. This claim is not intended to encroach on any private property or land that is not open for location.

Located, dated, and posted on the ground this 10 day of Sept, 2013.

Freeport-McMoRan Corporation (Owner)

By J. Fleck (Agent)
J-Co Professional Services Corp.

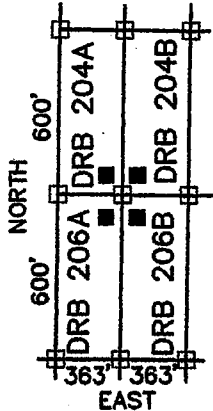
RECEIVED
BIMAZ STATE OFFICE
2013 DEC 17 A 10:30
PHOENIX, ARIZONA

AMC 425757

LOCATION OF DARBY 1100 THROUGH 1415 MILL SITES AJO MINE

LOCATED SEPT 3, 2013 THROUGH OCT 31, 2013
ALL CLAIMS ARE 363' X 600' UNLESS OTHERWISE DETAILED HEREON

TYPICAL CLAIM DETAIL N.T.S.



□ INDICATES CORNER OF MILL CLAIM
SET 2"X2"X5' WOOD POST (TYPICAL)

■ INDICATES LOCATION MONUMENT.
SET 2"X2"X5' WOOD POST WITH
PLASTIC CONTAINER WITH THE
NOTICE OF LOCATION.
SET 4'X4' FROM CORNER. (TYPICAL)

DRB = "DARBY"

SCALE 1"=1000'
PIMA COUNTY

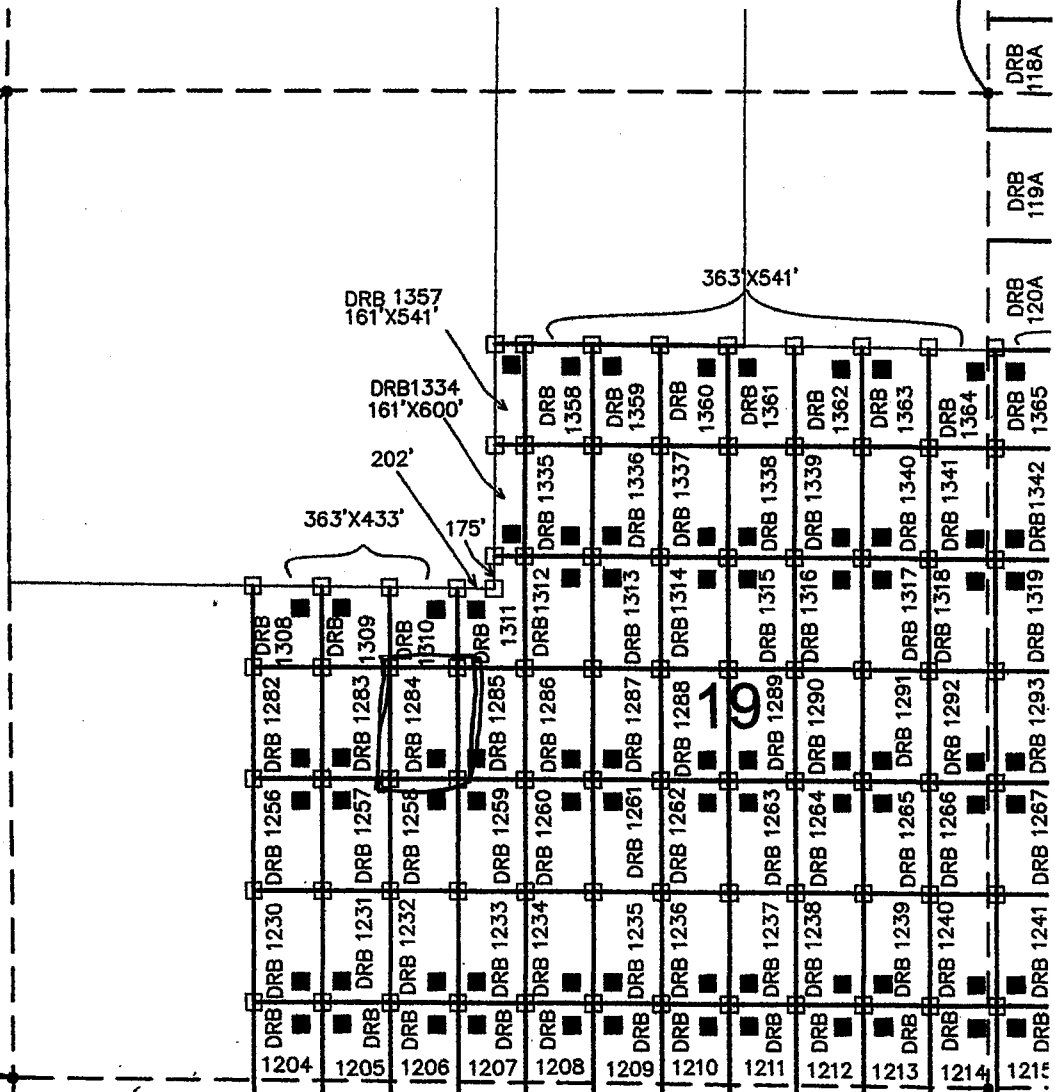
NE COR,
SEC 19
T12S, R5W
5309'N, 5280'E

NW COR,
SEC 19
T12S, R5W
5309'N, 0'E

SW COR,
SEC 19
T12S, R5W
0'N, 0'E

FREEMORE MCMORAN CORPORATION
333 NORTH CENTRAL AVE
PHOENIX, ARIZONA 85004

SE COR, SEC 19
T12S, R5W
0'N, 5280'E



ARIZONA NOTICE OF LOCATION
(Mill Site Claim)

NOTICE IS HEREBY GIVEN THAT FREEPORT-MCMORAN CORPORATION, whose mailing address is 333 North Central Avenue, Phoenix, Arizona, 85004, by its undersigned agent, makes this location of the Darby 1285 mill site mining claim, Ajo Mining District, Pima County, Arizona and has a valid right to the occupation, possession and use of said mill site claim, together with all hereditaments and appurtenances belonging to it.

This mill site claim consists of 5 acres, more or less and is more particularly described as follows: The mill site claim is 600 feet in length and 363 feet in width, and the general course of this claim is North to South. The general location of the claims southwest corner is located 2381 feet East of and 1415 feet North of the Southwest section corner of Section 19 Township 12 South, Range 5 West, G&SRM, Pima County, Arizona.

All corners and the location monument of the claim are constructed of 2"x2" wood post extending 4' above the ground. The location monument is set inside the Southwest corner of the claim approximately 4 feet North of the South line of the claim and 4 feet East of the West line of the claim. The location monument on which this notice is posted is situated within the SW $\frac{1}{4}$, Section 19, Township 12 South, Range 5 West, G&SRM, Pima County, Arizona.

The undersigned claims the ground as described above and depicted on the map which is attached. A copy of this Notice of Location is filed in the office of the County Recorder, Pima County, Arizona. This claim is not intended to encroach on any private property or land that is not open for location.

Located, dated, and posted on the ground this 10 day of Sept, 2013.

Freeport-McMoRan Corporation (Owner)

By J. Fla... (Agent)
J-Co Professional Services Corp.

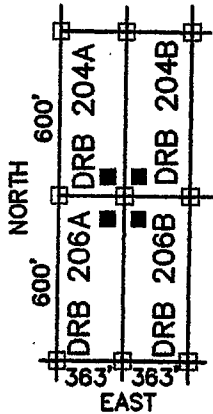
RECEIVED
BLM AZ STATE OFFICE
2013 DEC 17 A 10:30
PHOENIX, ARIZONA

AMC 425758

LOCATION OF DARBY 1100 THROUGH 1415 MILL SITES AJO MINE

LOCATED SEPT 3, 2013 THROUGH OCT 31, 2013
ALL CLAIMS ARE 363' X 600' UNLESS OTHERWISE DETAILED HEREON

TYPICAL CLAIM DETAIL N.T.S.



- INDICATES CORNER OF MILL CLAIM
SET 2"X2"X5' WOOD POST (TYPICAL)
- INDICATES LOCATION MONUMENT.
SET 2"X2"X5' WOOD POST WITH
PLASTIC CONTAINER WITH THE
THE NOTICE OF LOCATION.
SET 4'X4' FROM CORNER. (TYPICAL)

DRB = "DARBY"

SCALE 1"=1000'
PIMA COUNTY

NE COR,
SEC 19
T12S, R5W
5309'N, 5280'E

NW COR,
SEC 19
T12S, R5W
5309'N, 0'E

SW COR,
SEC 19
T12S, R5W
0'N, 0'E

363'X541'

DRB 1357
161'X541'

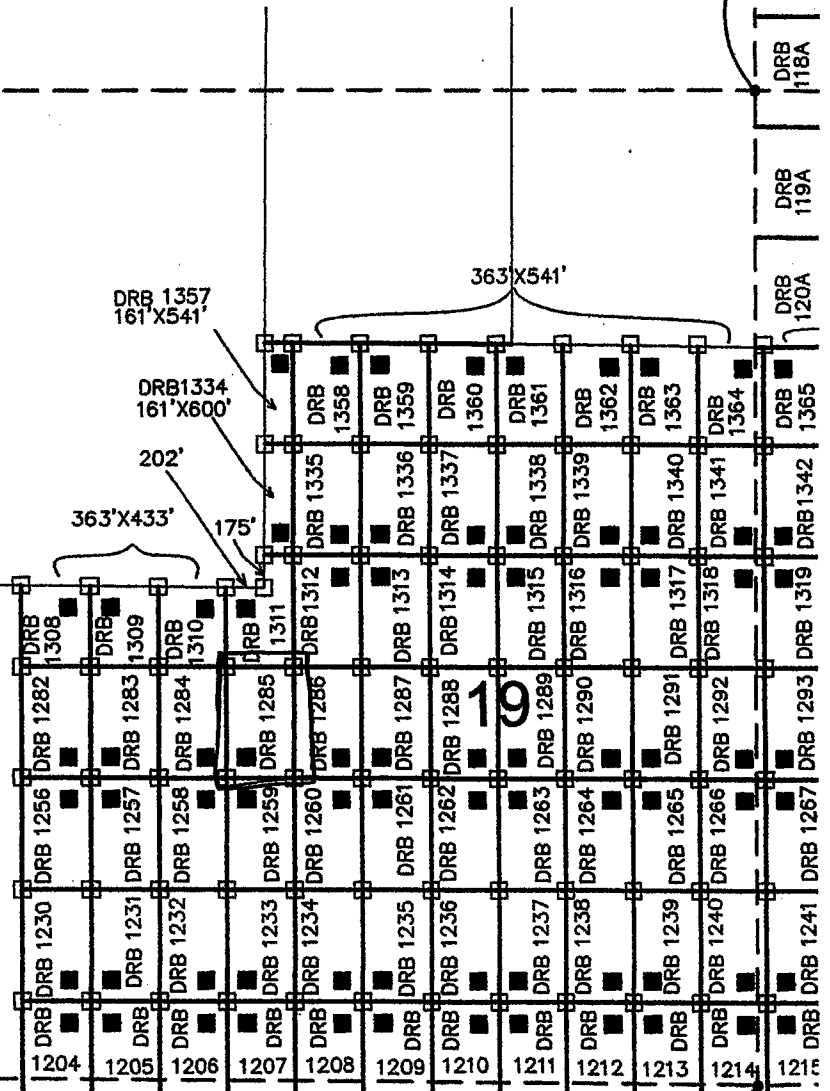
DRB 1334
161'X600'

363'X433'

202'

175'

19



FREEMPORT MCMORAN CORPORATION
333 NORTH CENTRAL AVE
PHOENIX, ARIZONA 85004

SE COR, SEC 19
T12S, R5W
0'N, 5280'E

ARIZONA NOTICE OF LOCATION
(Mill Site Claim)

NOTICE IS HEREBY GIVEN THAT FREEPORT-MCMORAN CORPORATION, whose mailing address is 333 North Central Avenue, Phoenix, Arizona, 85004, by its undersigned agent, makes this location of the Darby 1286 mill site mining claim, Ajo Mining District, Pima County, Arizona and has a valid right to the occupation, possession and use of said mill site claim, together with all hereditaments and appurtenances belonging to it.

This mill site claim consists of 5 acres, more or less and is more particularly described as follows: The mill site claim is 600 feet in length and 363 feet in width, and the general course of this claim is North to South. The general location of the claims southwest corner is located 2744 feet East of and 1615 feet North of the Southwest section corner of Section 19 Township 12 South, Range 5 West, G&SRM, Pima County, Arizona.

All corners and the location monument of the claim are constructed of 2"x2" wood post extending 4' above the ground. The location monument is set inside the Southeast corner of the claim approximately 4 feet north of the South line of the claim and 4 feet west of the East line of the claim. The location monument on which this notice is posted is situated within the SE 1/4, Section 19, Township 12 South, Range 5 West, G&SRM, Pima County, Arizona.

The undersigned claims the ground as described above and depicted on the map which is attached. A copy of this Notice of Location is filed in the office of the County Recorder, Pima County, Arizona. This claim is not intended to encroach on any private property or land that is not open for location.

Located, dated, and posted on the ground this 10 day of Sept, 2013.

Freeport-McMoRan Corporation (Owner)

By J. Fleck (Agent)
J-Co Professional Services Corp.

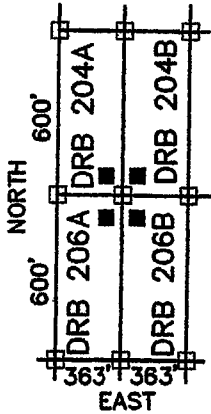
RECEIVED
BLM AZ STATE OFFICE
2013 DEC 17 A 10:30
TUCSON, ARIZONA

AMC 425759

LOCATION OF DARBY 1100 THROUGH 1415 MILL SITES AJO MINE

LOCATED SEPT 3, 2013 THROUGH OCT 31, 2013
ALL CLAIMS ARE 363' X 600' UNLESS OTHERWISE DETAILED HEREON

TYPICAL CLAIM DETAIL N.T.S.



- INDICATES CORNER OF MILL CLAIM
SET 2"X2"X5" WOOD POST (TYPICAL)
 - INDICATES LOCATION MONUMENT.
SET 2"X2"X5" WOOD POST WITH
PLASTIC CONTAINER WITH THE
NOTICE OF LOCATION,
SET 4'X4' FROM CORNER. (TYPICAL)
- DRB = "DARBY"

SCALE 1"=1000'
PIMA COUNTY

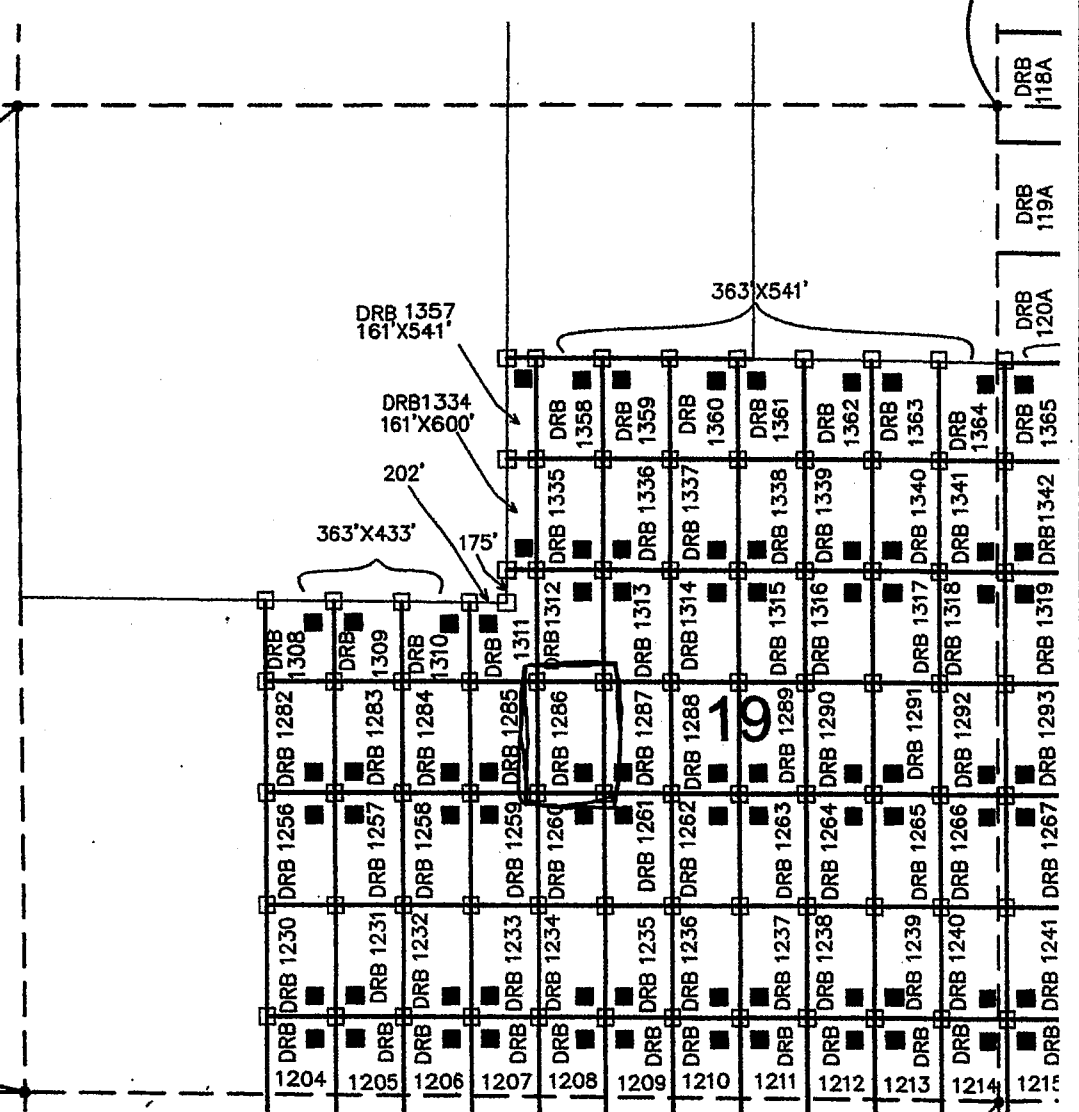
NE COR,
SEC 19
T12S, R5W
5309'N, 5280'E

NW COR,
SEC 19
T12S, R5W
5309'N, 0'E

SW COR,
SEC 19
T12S, R5W
0'N, 0'E

FREEMPORT MCMORAN CORPORATION
333 NORTH CENTRAL AVE
PHOENIX, ARIZONA 85004

SE COR, SEC 19
T12S, R5W
0'N, 5280'E



ARIZONA NOTICE OF LOCATION
(Mill Site Claim)

NOTICE IS HEREBY GIVEN THAT FREEPORT-MCMORAN CORPORATION, whose mailing address is 333 North Central Avenue, Phoenix, Arizona, 85004, by its undersigned agent, makes this location of the Darby 1287 mill site mining claim, Ajo Mining District, Pima County, Arizona and has a valid right to the occupation, possession and use of said mill site claim, together with all hereditaments and appurtenances belonging to it.

This mill site claim consists of 5 acres, more or less and is more particularly described as follows: The mill site claim is 600 feet in length and 363 feet in width, and the general course of this claim is North to South. The general location of the claims southwest corner is located 3107 feet East of and 1615 feet North of the Southwest section corner of Section 19 Township 12 South, Range 5 West, G&SRM, Pima County, Arizona.

All corners and the location monument of the claim are constructed of 2"x2" wood post extending 4' above the ground. The location monument is set inside the southwest corner of the claim approximately 4 feet north of the south line of the claim and 4 feet east of the west line of the claim. The location monument on which this notice is posted is situated within the SE $\frac{1}{4}$, Section 19, Township 12 South, Range 5 West, G&SRM, Pima County, Arizona.

The undersigned claims the ground as described above and depicted on the map which is attached. A copy of this Notice of Location is filed in the office of the County Recorder, Pima County, Arizona. This claim is not intended to encroach on any private property or land that is not open for location.

Located, dated, and posted on the ground this 10 day of Sept. 2013.

Freeport-McMoRan Corporation (Owner)

By J. Fleck (Agent)
J-Co Professional Services Corp.

RECEIVED
BLM AZ STATE OFFICE
2013 DEC 17 A 10:30
PHOENIX, ARIZONA

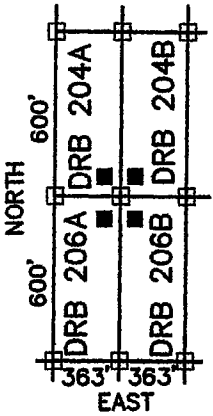
AML 4257160

LOCATION OF DARBY 1100 THROUGH 1415 MILL SITES AJO MINE

LOCATED SEPT 3, 2013 THROUGH OCT 31, 2013
ALL CLAIMS ARE 363' X 600' UNLESS OTHERWISE DETAILED HEREON

TYPICAL CLAIM DETAIL

N.T.S.



□ INDICATES CORNER OF MILL CLAIM
SET 2"X2"X5' WOOD POST (TYPICAL)

■ INDICATES LOCATION MONUMENT.
SET 2"X2"X5' WOOD POST WITH
PLASTIC CONTAINER WITH THE
THE NOTICE OF LOCATION.
SET 4'X4' FROM CORNER. (TYPICAL)

DRB = "DARBY"

SCALE 1"=1000'
PIMA COUNTY

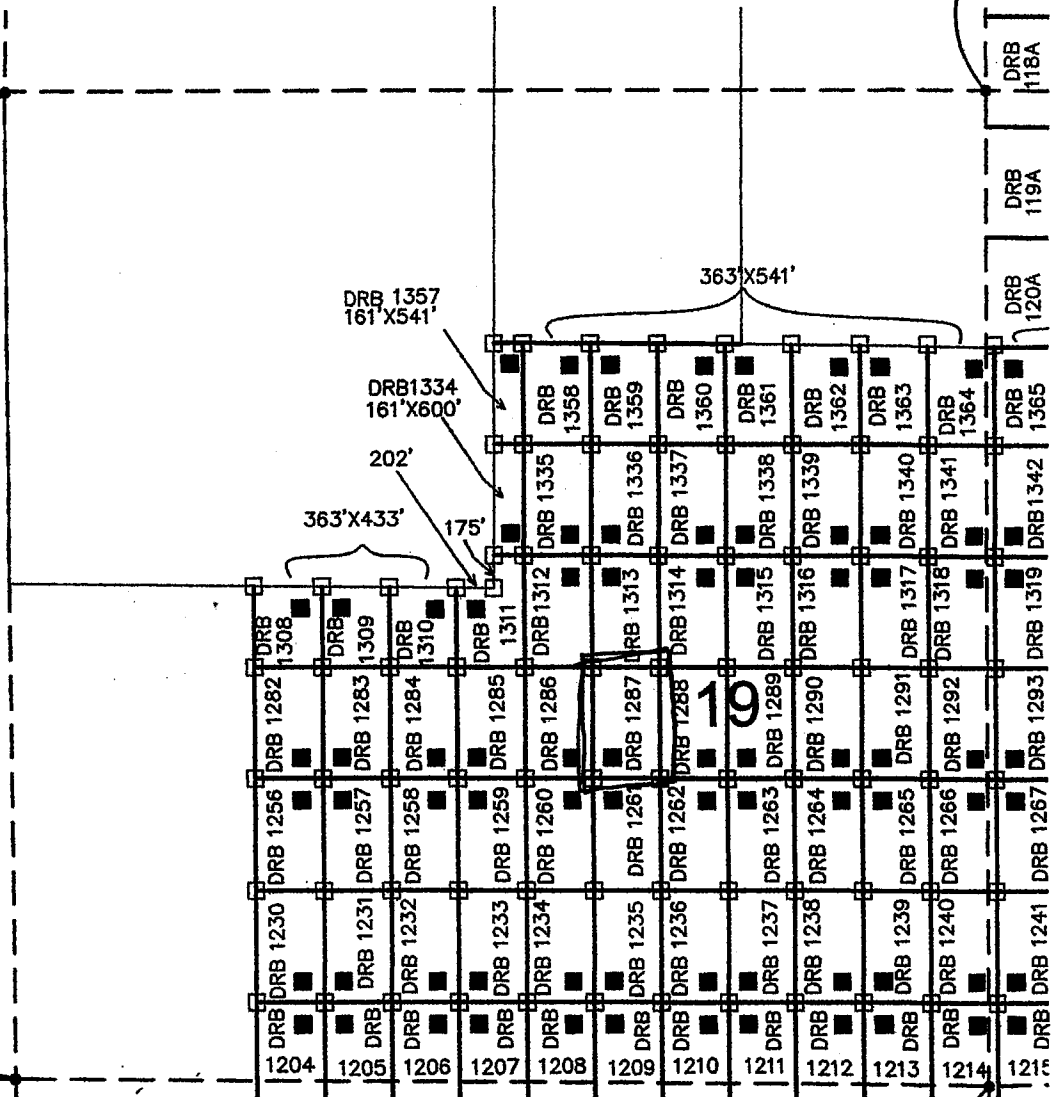
NE COR,
SEC 19
T12S, R5W
5309'N, 5280'E

NW COR,
SEC 19
T12S, R5W
5309'N, 0'E

SW COR,
SEC 19
T12S, R5W
0'N, 0'E

FREEMORE CORPORATION
333 NORTH CENTRAL AVE
PHOENIX, ARIZONA 85004

SE COR, SEC 19
T12S, R5W
0'N, 5280'E



ARIZONA NOTICE OF LOCATION
(Mill Site Claim)

NOTICE IS HEREBY GIVEN THAT FREEPORT-MCMORAN CORPORATION, whose mailing address is 333 North Central Avenue, Phoenix, Arizona, 85004, by its undersigned agent, makes this location of the Darby 1288 mill site mining claim, Ajo Mining District, Pima County, Arizona and has a valid right to the occupation, possession and use of said mill site claim, together with all hereditaments and appurtenances belonging to it.

This mill site claim consists of 5 acres, more or less and is more particularly described as follows: The mill site claim is 600 feet in length and 363 feet in width, and the general course of this claim is North to South. The general location of the claims southwest corner is located 3470 feet East of and 1615 feet North of the Southwest section corner of Section 19 Township 12 South, Range 5 West, G&SRM, Pima County, Arizona.

All corners and the location monument of the claim are constructed of 2"x2" wood post extending 4' above the ground. The location monument is set inside the southeast corner of the claim approximately 4 feet north of the south line of the claim and 4 feet west of the east line of the claim. The location monument on which this notice is posted is situated within the SE $\frac{1}{4}$, Section 19, Township 12 South, Range 5 West, G&SRM, Pima County, Arizona.

The undersigned claims the ground as described above and depicted on the map which is attached. A copy of this Notice of Location is filed in the office of the County Recorder, Pima County, Arizona. This claim is not intended to encroach on any private property or land that is not open for location.

Located, dated, and posted on the ground this 10 day of Sept. 2013.

Freeport-McMoRan Corporation (Owner)

By J. Fleck (Agent)
J-Co Professional Services Corp.

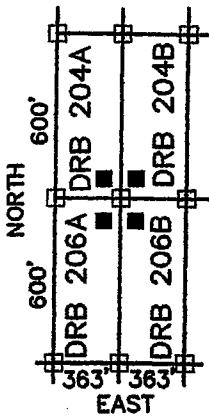
RECEIVED
BLM AZ STATE OFFICE
2013 DEC 17 A 10:30
PHOENIX, ARIZONA

AMC 425961

LOCATION OF DARBY 1100 THROUGH 1415 MILL SITES AJO MINE

LOCATED SEPT 3, 2013 THROUGH OCT 31, 2013
ALL CLAIMS ARE 363' X 600' UNLESS OTHERWISE DETAILED HEREON

TYPICAL CLAIM DETAIL N.T.S.



- INDICATES CORNER OF MILL CLAIM
SET 2"X2"X5' WOOD POST (TYPICAL)
 - INDICATES LOCATION MONUMENT.
SET 2"X2"X5' WOOD POST WITH
PLASTIC CONTAINER WITH THE
THE NOTICE OF LOCATION.
SET 4'X4' FROM CORNER. (TYPICAL)
- DRB = "DARBY"

SCALE 1"=1000'
PIMA COUNTY

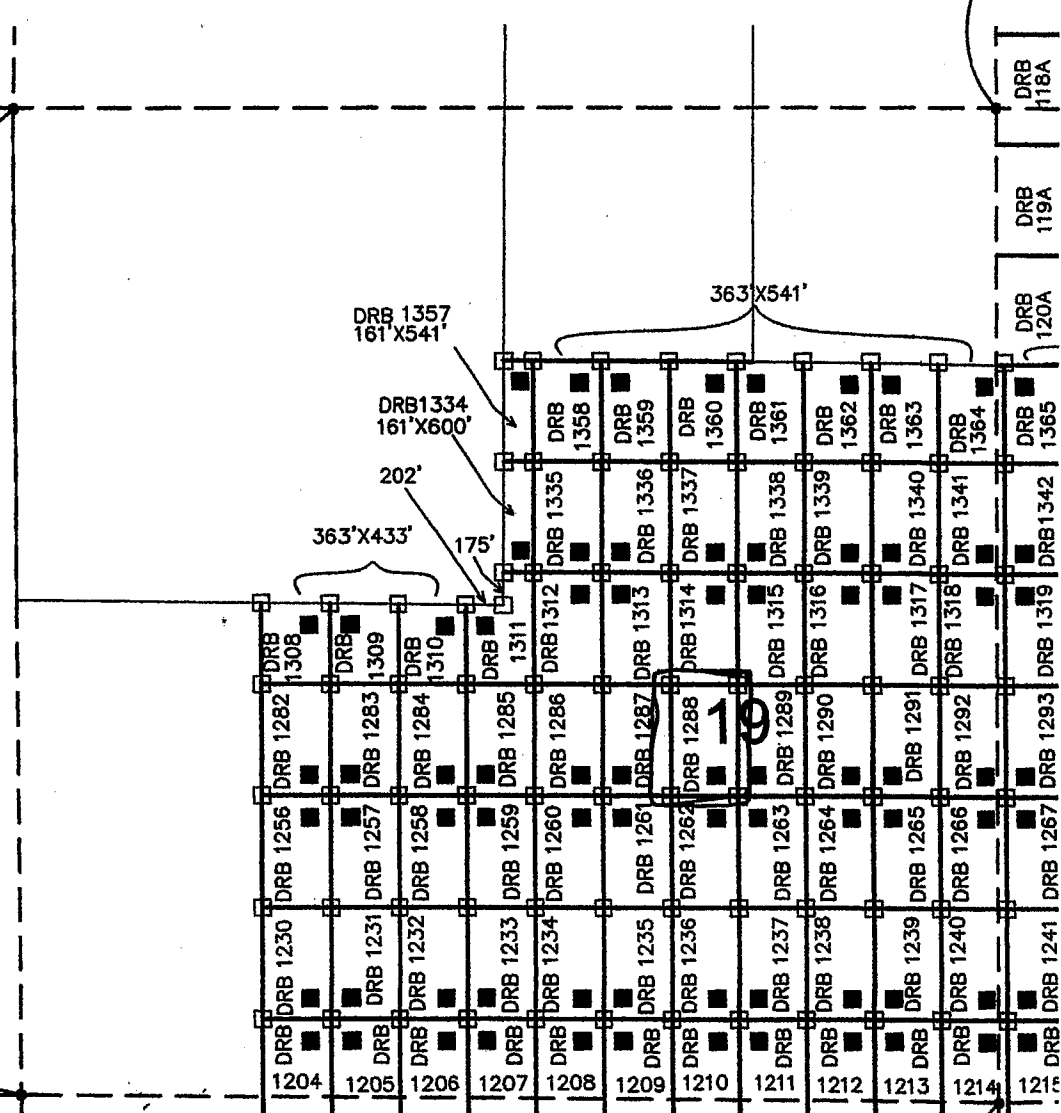
NE COR,
SEC 19
T12S, R5W
5309'N, 5280'E

NW COR,
SEC 19
T12S, R5W
5309'N, 0'E

SW COR,
SEC 19
T12S, R5W
0'N, 0'E

FREEMORE MCMORAN CORPORATION
333 NORTH CENTRAL AVE
PHOENIX, ARIZONA 85004

SE COR, SEC 19
T12S, R5W
0'N, 5280'E



ARIZONA NOTICE OF LOCATION
(Mill Site Claim)

NOTICE IS HEREBY GIVEN THAT FREEPORT-MCMORAN CORPORATION, whose mailing address is 333 North Central Avenue, Phoenix, Arizona, 85004, by its undersigned agent, makes this location of the Darby 1289 mill site mining claim, Ajo Mining District, Pima County, Arizona and has a valid right to the occupation, possession and use of said mill site claim, together with all hereditaments and appurtenances belonging to it.

This mill site claim consists of 5 acres, more or less and is more particularly described as follows: The mill site claim is 600 feet in length and 363 feet in width, and the general course of this claim is North to South. The general location of the claims southwest corner is located 3833 feet East of and 1615 feet North of the Southwest section corner of Section 19 Township 12 South, Range 5 West, G&SRM, Pima County, Arizona.

All corners and the location monument of the claim are constructed of 2"x2" wood post extending 4' above the ground. The location monument is set inside the Southwest corner of the claim approximately 4 feet north of the South line of the claim and 4 feet east of the West line of the claim. The location monument on which this notice is posted is situated within the SE 1/4, Section 19, Township 12 South, Range 5 West, G&SRM, Pima County, Arizona.

The undersigned claims the ground as described above and depicted on the map which is attached. A copy of this Notice of Location is filed in the office of the County Recorder, Pima County, Arizona. This claim is not intended to encroach on any private property or land that is not open for location.

Located, dated, and posted on the ground this 10 day of Sept., 2013.

Freeport-McMoRan Corporation (Owner)

By J. J. Hask (Agent)
J-Co Professional Services Corp.

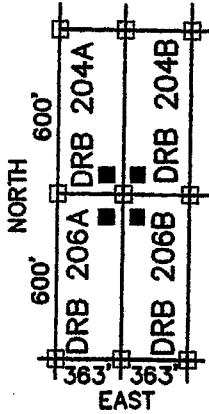
RECEIVED
BLM AZ STATE OFFICE
2013 DEC 17 A 10:30
PHOENIX, ARIZONA

AMC 425762

LOCATION OF DARBY 1100 THROUGH 1415 MILL SITES AJO MINE

LOCATED SEPT 3, 2013 THROUGH OCT 31, 2013
ALL CLAIMS ARE 363' X 600' UNLESS OTHERWISE DETAILED HEREON

TYPICAL CLAIM DETAIL N.T.S.



- INDICATES CORNER OF MILL CLAIM
SET 2"X2"X5' WOOD POST (TYPICAL)
- INDICATES LOCATION MONUMENT.
SET 2"X2"X5' WOOD POST WITH
PLASTIC CONTAINER WITH THE
THE NOTICE OF LOCATION.
SET 4'X4' FROM CORNER. (TYPICAL)

DRB = "DARBY"

SCALE 1"=1000'
PIMA COUNTY

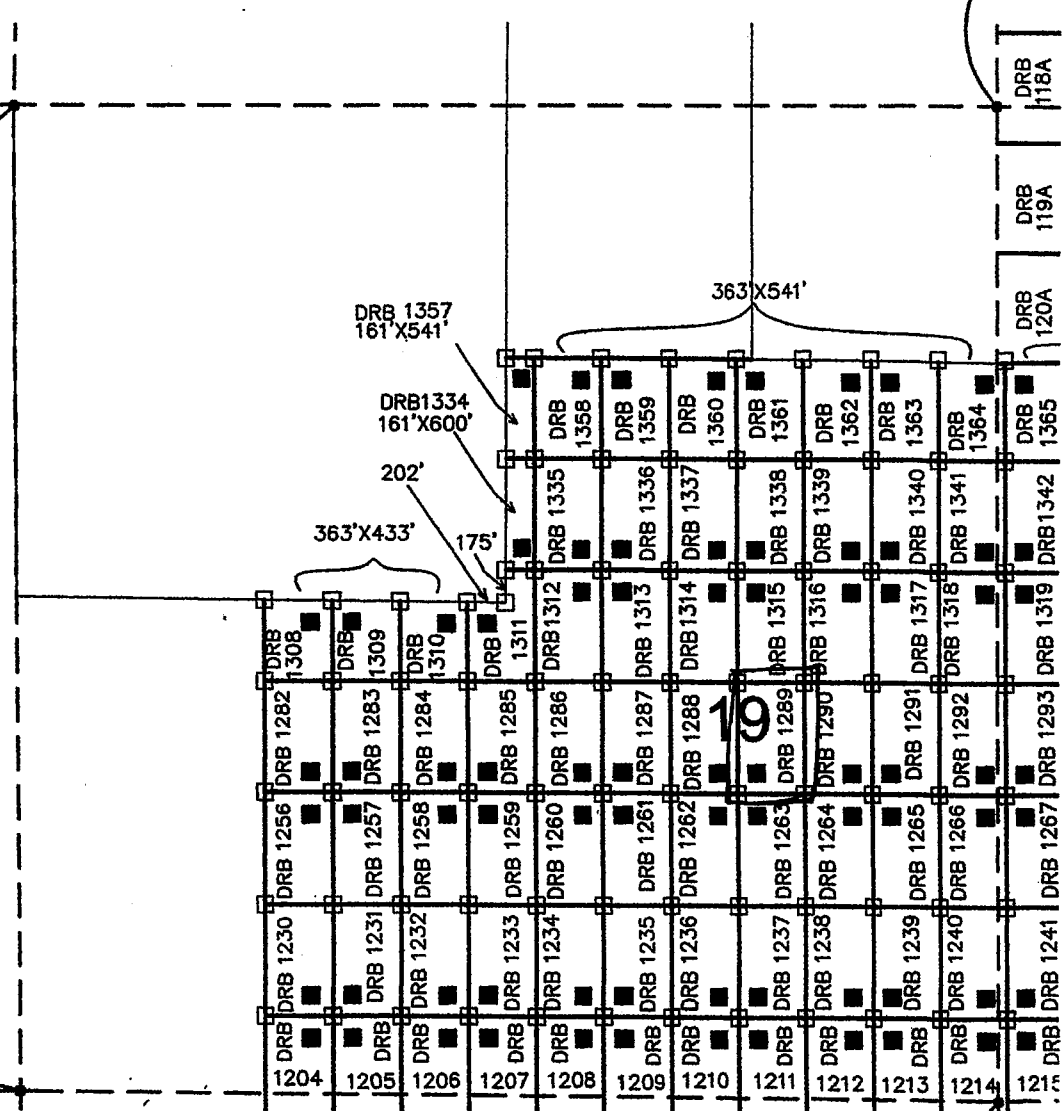
NE COR,
SEC 19
T12S, R5W
5309'N, 5280'E

NW COR,
SEC 19
T12S, R5W
5309'N, 0'E

SW COR,
SEC 19
T12S, R5W
0'N, 0'E

FREEMPORT MCMORAN CORPORATION
333 NORTH CENTRAL AVE
PHOENIX, ARIZONA 85004

SE COR, SEC 19
T12S, R5W
0'N, 5280'E



ARIZONA NOTICE OF LOCATION
(Mill Site Claim)

NOTICE IS HEREBY GIVEN THAT FREEPORT-MCMORAN CORPORATION, whose mailing address is 333 North Central Avenue, Phoenix, Arizona, 85004, by its undersigned agent, makes this location of the Darby 1290 mill site mining claim, Ajo Mining District, Pima County, Arizona and has a valid right to the occupation, possession and use of said mill site claim, together with all hereditaments and appurtenances belonging to it.

This mill site claim consists of 5 acres, more or less and is more particularly described as follows: The mill site claim is 600 feet in length and 363 feet in width, and the general course of this claim is North to South. The general location of the claims southwest corner is located 4194 feet East of and 1615 feet North of the Southwest section corner of Section 19 Township 12 South, Range 5 West, G&SRM, Pima County, Arizona.

All corners and the location monument of the claim are constructed of 2"x2" wood post extending 4' above the ground. The location monument is set inside the south east corner of the claim approximately 4 feet north of the south line of the claim and 4 feet west of the east line of the claim. The location monument on which this notice is posted is situated within the SE 1/4, Section 19, Township 12 South, Range 5 West. G&SRM, Pima County, Arizona.

The undersigned claims the ground as described above and depicted on the map which is attached. A copy of this Notice of Location is filed in the office of the County Recorder, Pima County, Arizona. This claim is not intended to encroach on any private property or land that is not open for location.

Located, dated, and posted on the ground this 20 day of Sept. 2013.

Freeport-McMoRan Corporation (Owner)

By J. Fleck (Agent)
J-Co Professional Services Corp.

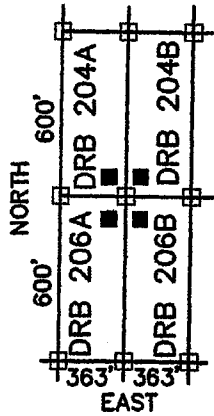
RECEIVED
BLM AZ STATE OFFICE
2013 DEC 17 A 10:30
PHOENIX, ARIZONA

AMC 425763

LOCATION OF DARBY 1100 THROUGH 1415 MILL SITES AJO MINE

LOCATED SEPT 3, 2013 THROUGH OCT 31, 2013
ALL CLAIMS ARE 363' X 600' UNLESS OTHERWISE DETAILED HEREON

TYPICAL CLAIM DETAIL N.T.S.



- INDICATES CORNER OF MILL CLAIM
SET 2"X2"X5" WOOD POST (TYPICAL)
- INDICATES LOCATION MONUMENT.
SET 2"X2"X5" WOOD POST WITH
PLASTIC CONTAINER WITH THE
THE NOTICE OF LOCATION,
SET 4"X4" FROM CORNER. (TYPICAL)

DRB = "DARBY"

SCALE 1"=1000'
PIMA COUNTY

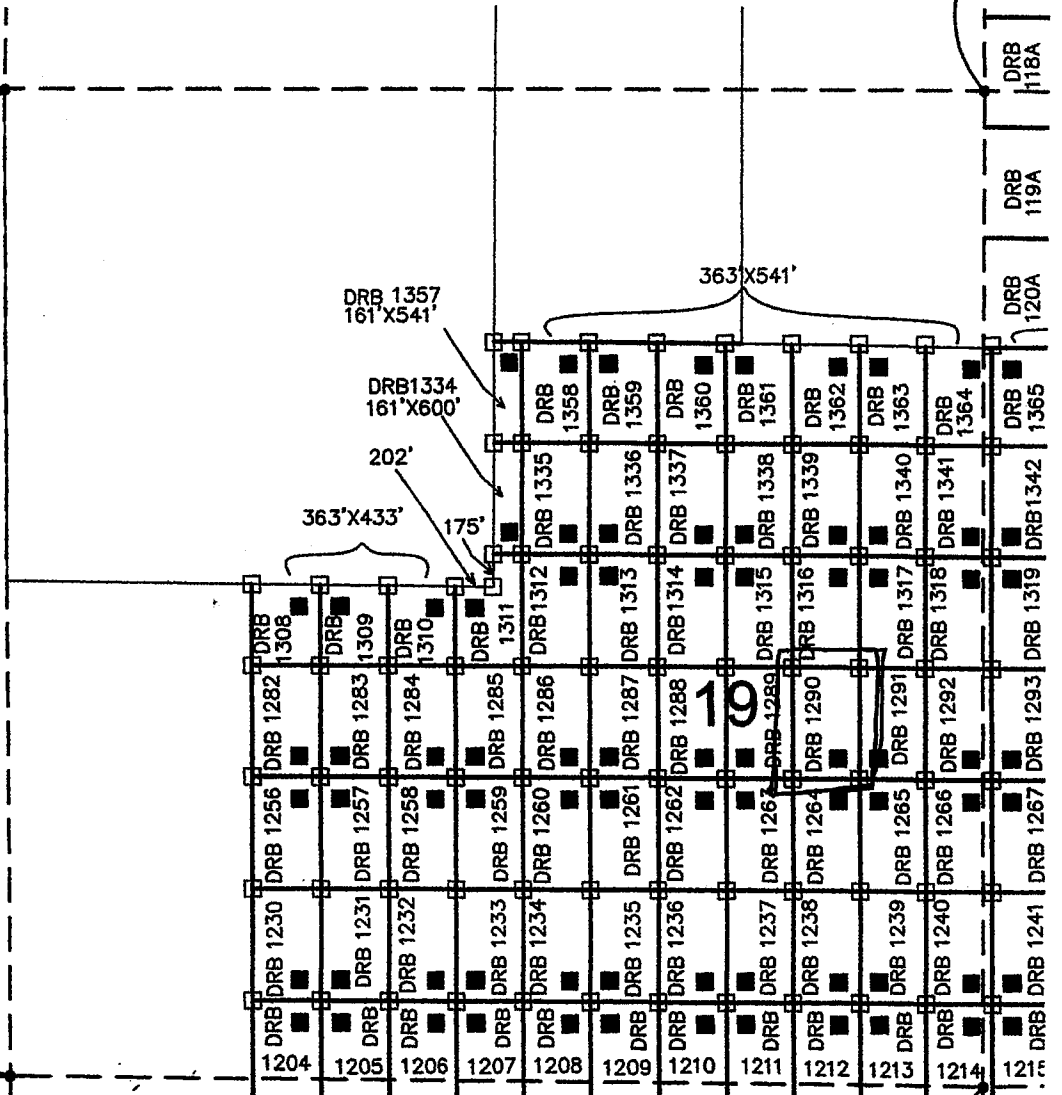
NE COR,
SEC 19
T12S, R5W
5309'N, 5280'E

NW COR,
SEC 19
T12S, R5W
5309'N, 0'E

SW COR,
SEC 19
T12S, R5W
0'N, 0'E

FREEMPORT MCMORAN CORPORATION
333 NORTH CENTRAL AVE
PHOENIX, ARIZONA 85004

SE COR, SEC 19
T12S, R5W
0'N, 5280'E



ARIZONA NOTICE OF LOCATION
(Mill Site Claim)

NOTICE IS HEREBY GIVEN THAT FREEPORT-MCMORAN CORPORATION, whose mailing address is 333 North Central Avenue, Phoenix, Arizona, 85004, by its undersigned agent, makes this location of the Darby 1291 mill site mining claim, Ajo Mining District, Pima County, Arizona and has a valid right to the occupation, possession and use of said mill site claim, together with all hereditaments and appurtenances belonging to it.

This mill site claim consists of 5 acres, more or less and is more particularly described as follows: The mill site claim is 600 feet in length and 363 feet in width, and the general course of this claim is North to South. The general location of the claims southwest corner is located 4550 feet East of and 1615 feet North of the Southwest section corner of Section 19 Township 12 South, Range 5 West, G&SRM, Pima County, Arizona.

All corners and the location monument of the claim are constructed of 2"x2" wood post extending 4' above the ground. The location monument is set inside the southwest corner of the claim approximately 4 feet north of the south line of the claim and 4 feet east of the west line of the claim. The location monument on which this notice is posted is situated within the SE 1/4, Section 19, Township 12 South, Range 5 West. G&SRM, Pima County, Arizona.

The undersigned claims the ground as described above and depicted on the map which is attached. A copy of this Notice of Location is filed in the office of the County Recorder, Pima County, Arizona. This claim is not intended to encroach on any private property or land that is not open for location.

Located, dated, and posted on the ground this 20 day of Sept, 2013.

Freeport-McMoRan Corporation (Owner)

By J. Flack (Agent)
J-Co Professional Services Corp.

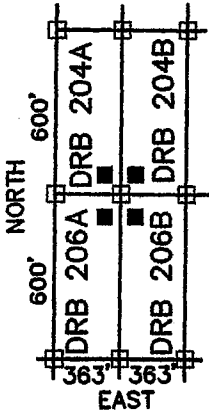
RECEIVED
BLM AZ STATE OFFICE
2013 DEC 17 A 10:30
PHOENIX, ARIZONA

AMC 425764

LOCATION OF DARBY 1100 THROUGH 1415 MILL SITES AJO MINE

LOCATED SEPT 3, 2013 THROUGH OCT 31, 2013
ALL CLAIMS ARE 363' X 600' UNLESS OTHERWISE DETAILED HEREON

TYPICAL CLAIM DETAIL N.T.S.



- INDICATES CORNER OF MILL CLAIM
SET 2"X2"X5' WOOD POST (TYPICAL)
 - INDICATES LOCATION MONUMENT.
SET 2"X2"X5' WOOD POST WITH
PLASTIC CONTAINER WITH THE
THE NOTICE OF LOCATION.
SET 4'X4' FROM CORNER. (TYPICAL)
- DRB = "DARBY"

SCALE 1"=1000'
PIMA COUNTY

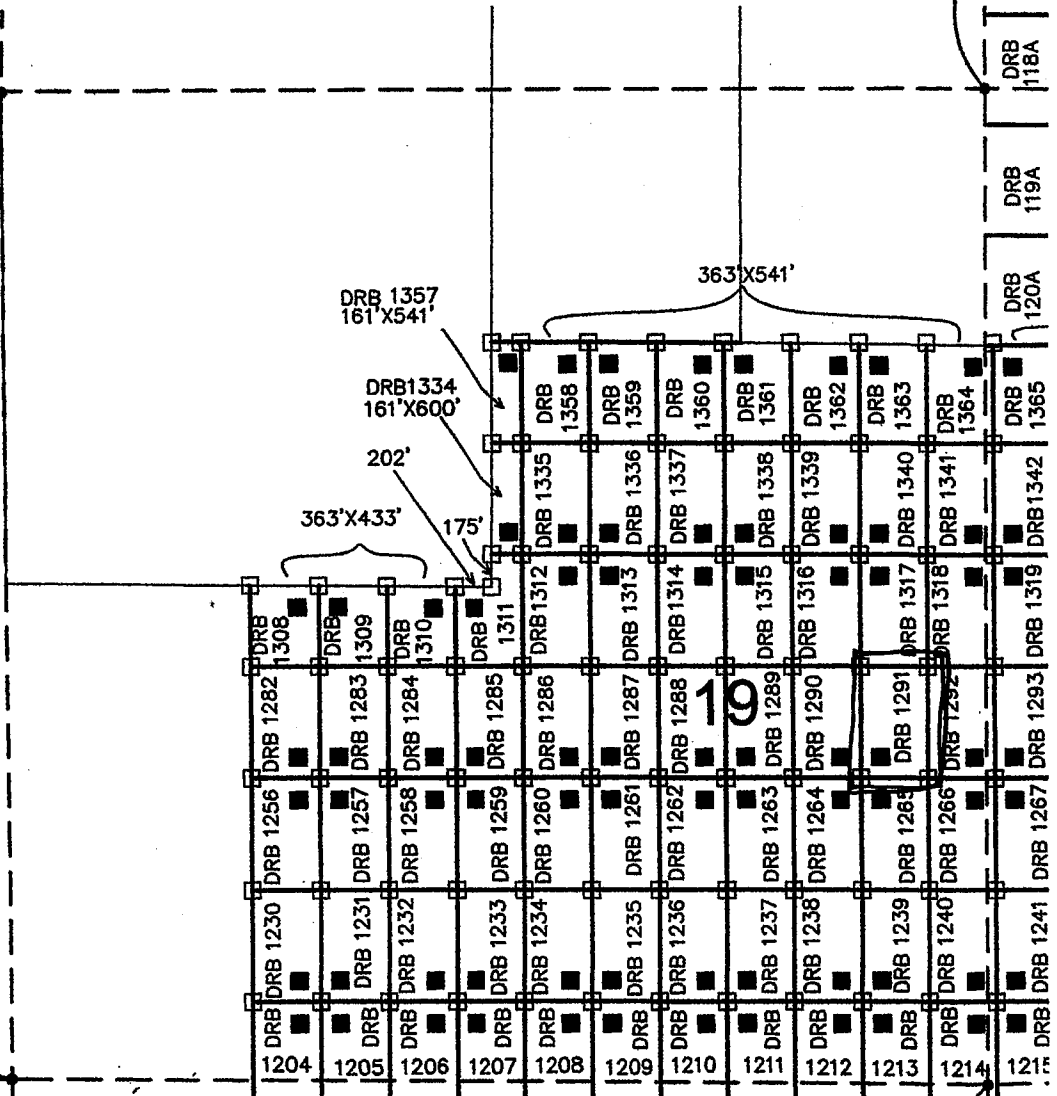
NE COR,
SEC 19
T12S, R5W
5309'N, 5280'E

NW COR,
SEC 19
T12S, R5W
5309'N, 0'E

SW COR,
SEC 19
T12S, R5W
0'N, 0'E

FREEMPORT MCMORAN CORPORATION
333 NORTH CENTRAL AVE
PHOENIX, ARIZONA 85004

SE COR, SEC 19
T12S, R5W
0'N, 5280'E



ARIZONA NOTICE OF LOCATION
(Mill Site Claim)

NOTICE IS HEREBY GIVEN THAT FREEPORT-MCMORAN CORPORATION, whose mailing address is 333 North Central Avenue, Phoenix, Arizona, 85004, by its undersigned agent, makes this location of the Darby 1292 mill site mining claim, Ajo Mining District, Pima County, Arizona and has a valid right to the occupation, possession and use of said mill site claim, together with all hereditaments and appurtenances belonging to it.

This mill site claim consists of 5 acres, more or less and is more particularly described as follows: The mill site claim is 600 feet in length and 363 feet in width, and the general course of this claim is North to South. The general location of the claims southwest corner is located 4922 feet East of and 1615 feet North of the Southwest section corner of Section 19 Township 12 South, Range 5 West, G&SRM, Pima County, Arizona.

All corners and the location monument of the claim are constructed of 2"x2" wood post extending 4' above the ground. The location monument is set inside the southeast corner of the claim approximately 4 feet north of the south line of the claim and 4 feet west of the east line of the claim. The location monument on which this notice is posted is situated within the SW 1/4, Section 20, Township 12 South, Range 5 West, G&SRM, Pima County, Arizona.

The undersigned claims the ground as described above and depicted on the map which is attached. A copy of this Notice of Location is filed in the office of the County Recorder, Pima County, Arizona. This claim is not intended to encroach on any private property or land that is not open for location.

Located, dated, and posted on the ground this 10 day of Sept. 2013.

Freeport-McMoRan Corporation (Owner)

By J. Fleck (Agent)
J-Co Professional Services Corp.

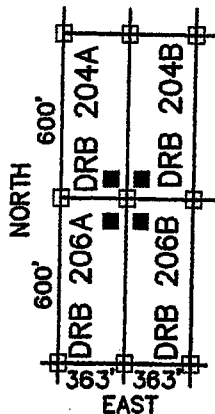
RECEIVED
BLM AZ STATE OFFICE
2013 DEC 17 A 10:30
PHOENIX, ARIZONA

AMC 425765

LOCATION OF DARBY 1100 THROUGH 1415 MILL SITES AJO MINE

LOCATED SEPT 3, 2013 THROUGH OCT 31, 2013
ALL CLAIMS ARE 363' X 600' UNLESS OTHERWISE DETAILED HEREON

TYPICAL CLAIM DETAIL N.T.S.



□ INDICATES CORNER OF MILL CLAIM
SET 2"X2"X5' WOOD POST (TYPICAL)

■ INDICATES LOCATION MONUMENT.
SET 2"X2"X5' WOOD POST WITH
PLASTIC CONTAINER WITH THE
THE NOTICE OF LOCATION.
SET 4'X4' FROM CORNER. (TYPICAL)

DRB = "DARBY"

SCALE 1"=1000'
PIMA COUNTY

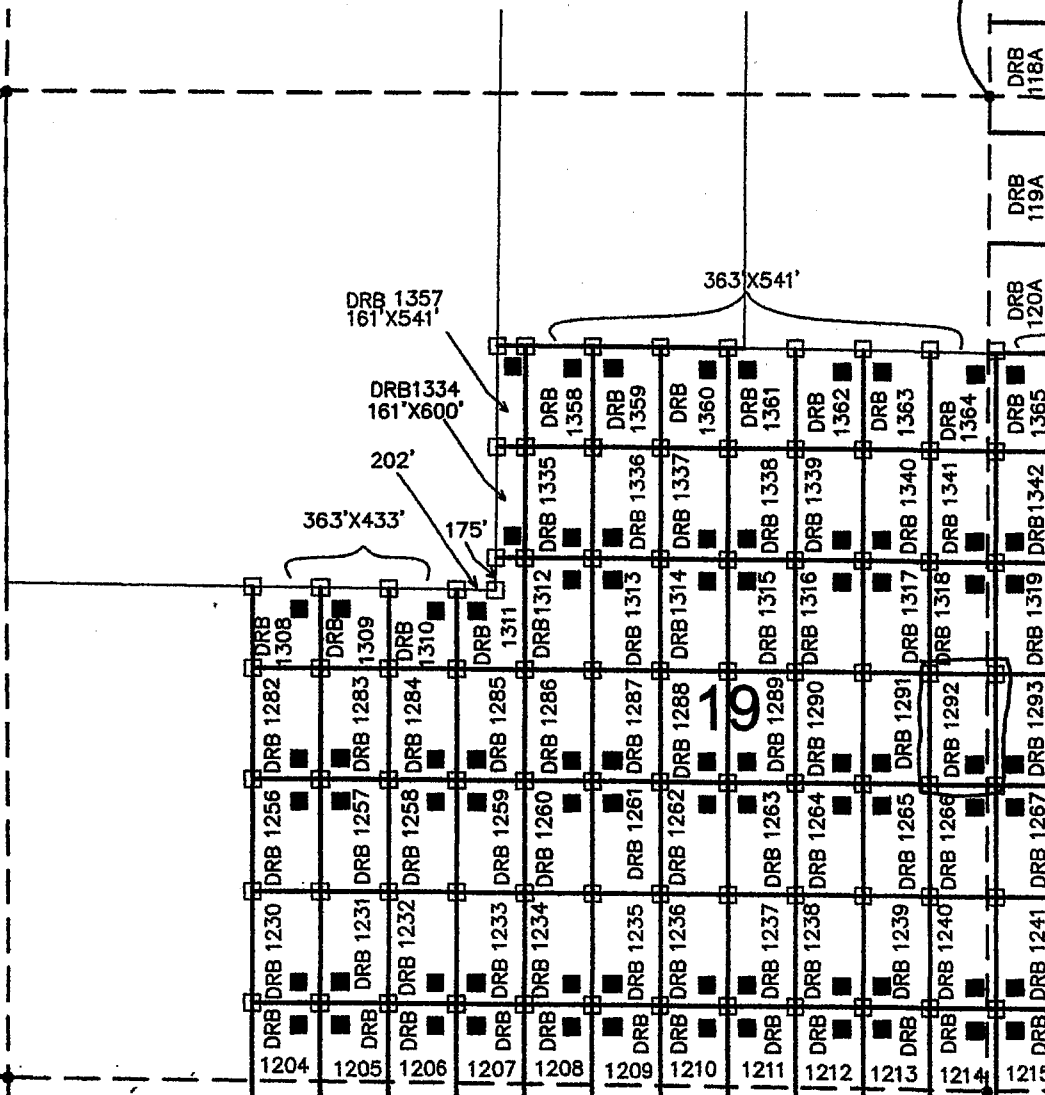
NE COR,
SEC 19
T12S, R5W
5309'N, 5280'E

NW COR,
SEC 19
T12S, R5W
5309'N, 0'E

SW COR,
SEC 19
T12S, R5W
0'N, 0'E

FREEMPORT MCMORAN CORPORATION
333 NORTH CENTRAL AVE
PHOENIX, ARIZONA 85004

SE COR, SEC 19
T12S, R5W
0'N, 5280'E



ARIZONA NOTICE OF LOCATION
(Mill Site Claim)

NOTICE IS HEREBY GIVEN THAT FREEPORT-MCMORAN CORPORATION, whose mailing address is 333 North Central Avenue, Phoenix, Arizona, 85004, by its undersigned agent, makes this location of the Darby 1308 mill site mining claim, Ajo Mining District, Pima County, Arizona and has a valid right to the occupation, possession and use of said mill site claim, together with all hereditaments and appurtenances belonging to it.

This mill site claim consists of 3.608 acres, more or less and is more particularly described as follows: The mill site claim is 433 feet in length and 363 feet in width, and the general course of this claim is North to South. The general location of the claims southwest corner is located 1292 feet East of and 2215 feet North of the Southwest section corner of Section 19 Township 12 South, Range 5 West, G&SRM, Pima County, Arizona.

All corners and the location monument of the claim are constructed of 2"x2" wood post extending 4' above the ground. The location monument is set inside the northeast corner of the claim approximatly 4 feet south of the north line of the claim and 4 feet west of the east line of the claim. The location monument on which this notice is posted is situated within the SW ¼, Section 19, Township 12 South, Range 5 West. G&SRM, Pima County, Arizona.

The undersigned claims the ground as described above and depicted on the map which is attached. A copy of this Notice of Location is filed in the office of the County Recorder, Pima County, Arizona. This claim is not intended to encroach on any private property or land that is not open for location.

Located, dated, and posted on the ground this 20 day of Sept 2013.

Freeport-McMoRan Corporation (Owner)

By J. Flack (Agent)
J-Co Professional Services Corp.

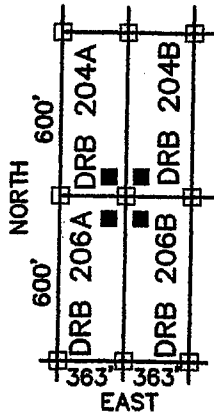
RECEIVED
BLM AZ STATE OFFICE
2013 DEC 17 A 10:30
PHOENIX, ARIZONA

AME 425766

LOCATION OF DARBY 1100 THROUGH 1415 MILL SITES AJO MINE

LOCATED SEPT 3, 2013 THROUGH OCT 31, 2013
ALL CLAIMS ARE 363' X 600' UNLESS OTHERWISE DETAILED HEREON

TYPICAL CLAIM DETAIL N.T.S.



- INDICATES CORNER OF MILL CLAIM
SET 2"X2"X5' WOOD POST (TYPICAL)
- INDICATES LOCATION MONUMENT.
SET 2"X2"X5' WOOD POST WITH
PLASTIC CONTAINER WITH THE
NOTICE OF LOCATION.
SET 4'X4' FROM CORNER. (TYPICAL)

DRB = "DARBY"

SCALE 1"=1000'
PIMA COUNTY

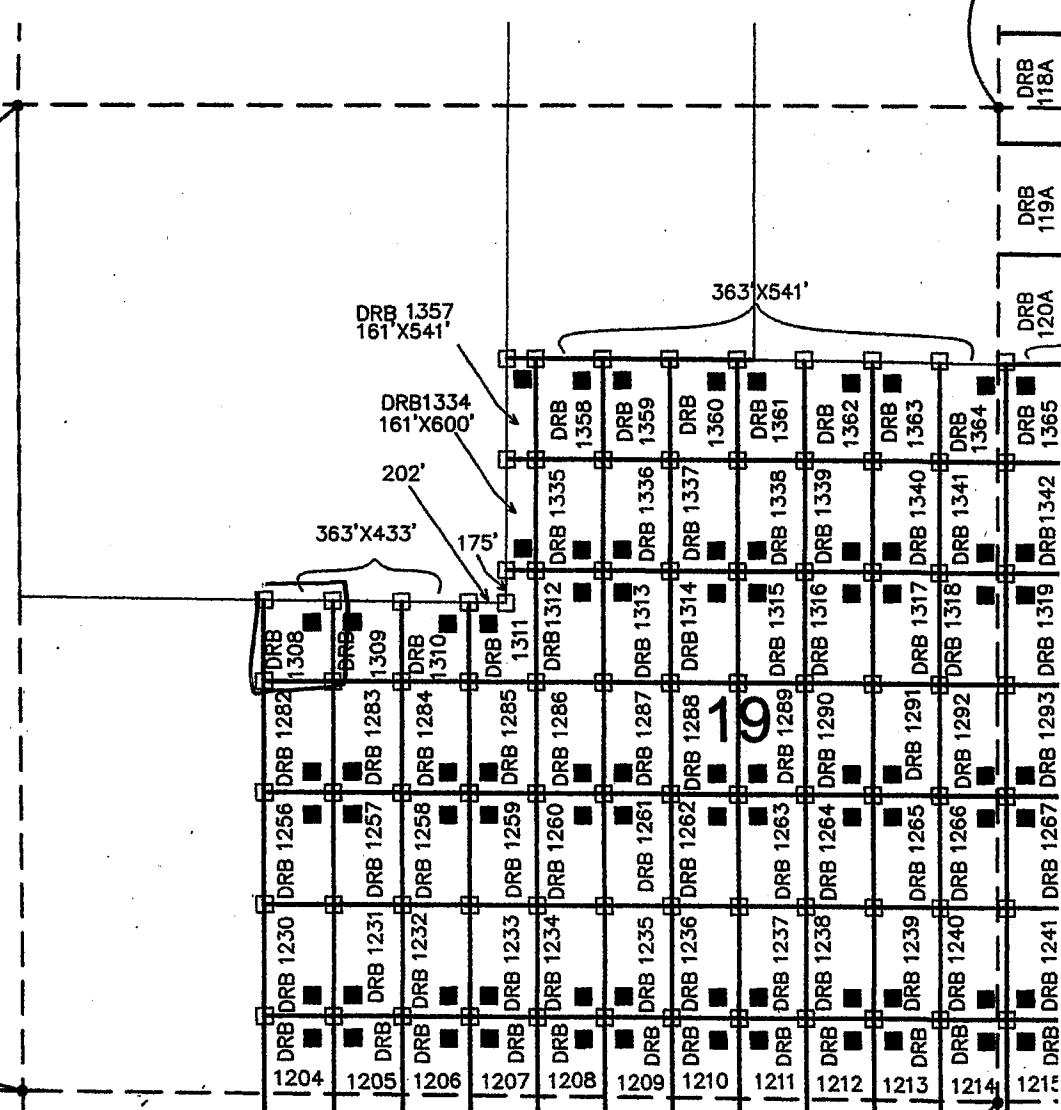
NE COR,
SEC 19
T12S, R5W
5309'N, 5280'E

NW COR,
SEC 19
T12S, R5W
5309'N, 0'E

SW COR,
SEC 19
T12S, R5W
0'N, 0'E

FREEMONT MCMORAN CORPORATION
333 NORTH CENTRAL AVE
PHOENIX, ARIZONA 85004

SE COR, SEC 19
T12S, R5W
0'N, 5280'E



ARIZONA NOTICE OF LOCATION
(Mill Site Claim)

NOTICE IS HEREBY GIVEN THAT FREEPORT-MCMORAN CORPORATION, whose mailing address is 333 North Central Avenue, Phoenix, Arizona, 85004, by its undersigned agent, makes this location of the Darby 1309 mill site mining claim, Ajo Mining District, Pima County, Arizona and has a valid right to the occupation, possession and use of said mill site claim, together with all hereditaments and appurtenances belonging to it.

This mill site claim consists of 3.608 acres, more or less and is more particularly described as follows: The mill site claim is 433 feet in length and 363 feet in width, and the general course of this claim is North to South. The general location of the claims southwest corner is located 1455 feet East of and 2215 feet North of the Southwest section corner of Section 19 Township 12 South, Range 5 West, G&SRM, Pima County, Arizona.

All corners and the location monument of the claim are constructed of 2"x2" wood post extending 4' above the ground. The location monument is set inside the northwest corner of the claim approximately 4 feet south of the north line of the claim and 4 feet east of the west line of the claim. The location monument on which this notice is posted is situated within the SW ¼, Section 19, Township 12 South, Range 5 West, G&SRM, Pima County, Arizona.

The undersigned claims the ground as described above and depicted on the map which is attached. A copy of this Notice of Location is filed in the office of the County Recorder, Pima County, Arizona. This claim is not intended to encroach on any private property or land that is not open for location.

Located, dated, and posted on the ground this 10 day of Sept. 2013.

Freeport-McMoRan Corporation (Owner)

By J. Flack (Agent)
J-Co Professional Services Corp.

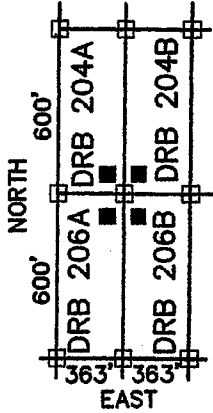
RECEIVED
BLM AZ STATE OFFICE
2013 DEC 17 A 10:30
PHOENIX, ARIZONA

AMC 425767

LOCATION OF DARBY 1100 THROUGH 1415 MILL SITES AJO MINE

LOCATED SEPT 3, 2013 THROUGH OCT 31, 2013
ALL CLAIMS ARE 363' X 600' UNLESS OTHERWISE DETAILED HEREON

TYPICAL CLAIM DETAIL N.T.S.



- INDICATES CORNER OF MILL CLAIM
SET 2"X2"X5' WOOD POST (TYPICAL)
 - INDICATES LOCATION MONUMENT.
SET 2"X2"X5' WOOD POST WITH
PLASTIC CONTAINER WITH THE
THE NOTICE OF LOCATION.
SET 4'X4' FROM CORNER. (TYPICAL)
- DRB = "DARBY"

SCALE 1"=1000'
PIMA COUNTY

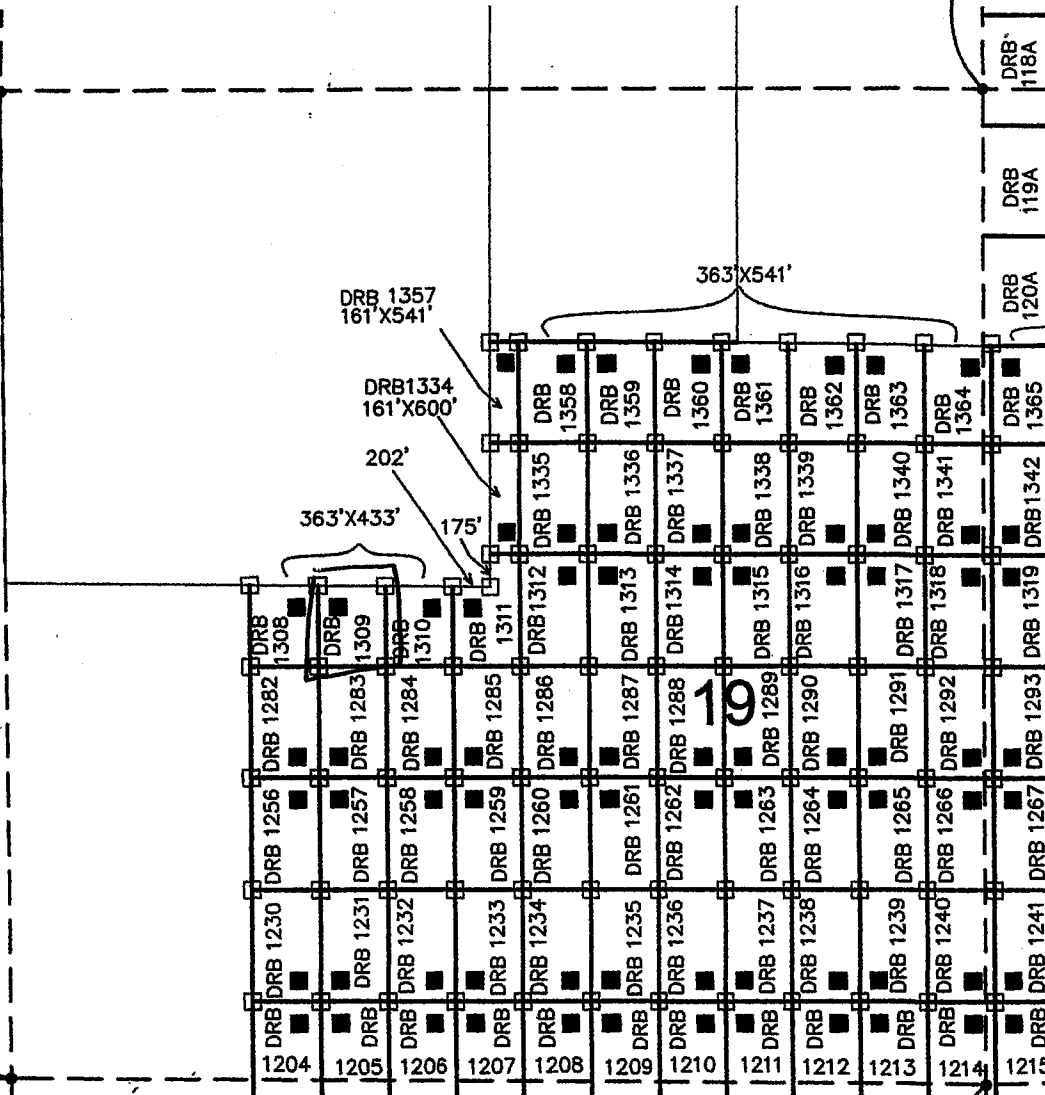
NE COR,
SEC 19
T12S, R5W
5309'N, 5280'E

NW COR,
SEC 19
T12S, R5W
5309'N, 0'E

SW COR,
SEC 19
T12S, R5W
0'N, 0'E

FREEPORT MCMORAN CORPORATION
333 NORTH CENTRAL AVE
PHOENIX, ARIZONA 85004

SE COR, SEC 19
T12S, R5W
0'N, 5280'E



ARIZONA NOTICE OF LOCATION
(Mill Site Claim)

NOTICE IS HEREBY GIVEN THAT FREEPORT-MCMORAN CORPORATION, whose mailing address is 333 North Central Avenue, Phoenix, Arizona, 85004, by its undersigned agent, makes this location of the Darby 1310 mill site mining claim, Ajo Mining District, Pima County, Arizona and has a valid right to the occupation, possession and use of said mill site claim, together with all hereditaments and appurtenances belonging to it.

This mill site claim consists of 3.608 acres, more or less and is more particularly described as follows: The mill site claim is 433 feet in length and 363 feet in width, and the general course of this claim is North to South. The general location of the claims southwest corner is located 2018 feet East of and 2215 feet North of the Southwest section corner of Section 19 Township 12 South, Range 5 West, G&SRM, Pima County, Arizona.

All corners and the location monument of the claim are constructed of 2"x2" wood post extending 4' above the ground. The location monument is set inside the northeast corner of the claim approximatly 4 feet south of the north line of the claim and 4 feet west of the east line of the claim. The location monument on which this notice is posted is situated within the sw 1/4, Section 19, Township 12 South, Range 5 West. G&SRM, Pima County, Arizona.

The undersigned claims the ground as described above and depicted on the map which is attached. A copy of this Notice of Location is filed in the office of the County Recorder, Pima County, Arizona. This claim is not intended to encroach on any private property or land that is not open for location.

Located, dated, and posted on the ground this 10 day of Sept. 2013.

Freeport-McMoRan Corporation (Owner)

By J. Fleck (Agent)
J-Co Professional Services Corp.

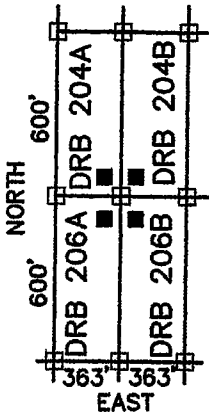
RECEIVED
BLM AZ STATE OFFICE
2013 DEC 17 A 10:30
PHOENIX, ARIZONA

AMC 425768

LOCATION OF DARBY 1100 THROUGH 1415 MILL SITES AJO MINE

LOCATED SEPT 3, 2013 THROUGH OCT 31, 2013
ALL CLAIMS ARE 363' X 600' UNLESS OTHERWISE DETAILED HEREON

TYPICAL CLAIM DETAIL N.T.S.



- INDICATES CORNER OF MILL CLAIM
SET 2"X2"X5' WOOD POST (TYPICAL)
 - INDICATES LOCATION MONUMENT.
SET 2"X2"X5' WOOD POST WITH
PLASTIC CONTAINER WITH THE
THE NOTICE OF LOCATION.
SET 4'X4' FROM CORNER. (TYPICAL)
- DRB = "DARBY"

SCALE 1"=1000'
PIMA COUNTY

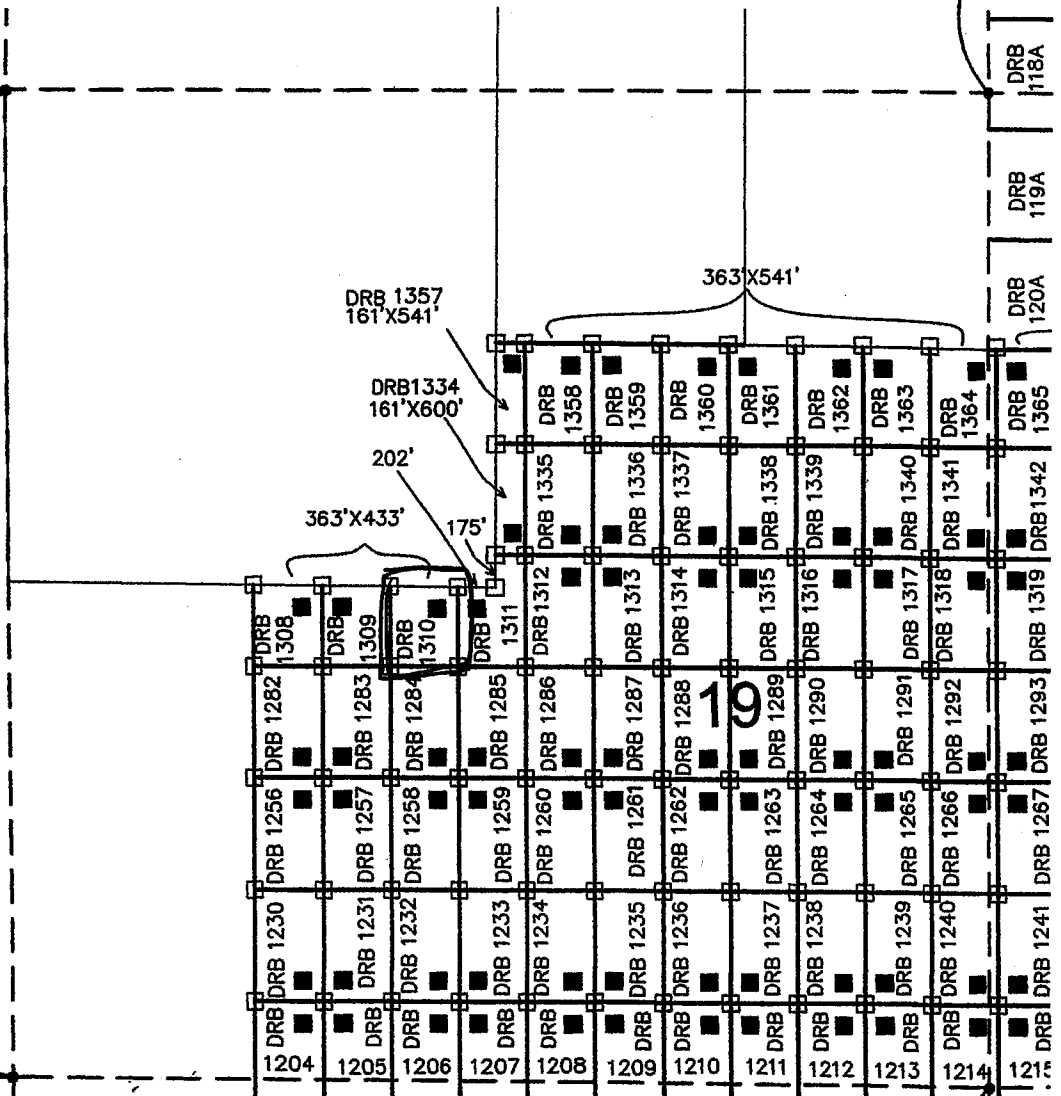
NE COR,
SEC 19
T12S, R5W
5309'N, 5280'E

NW COR,
SEC 19
T12S, R5W
5309'N, 0'E

SW COR,
SEC 19
T12S, R5W
0'N, 0'E

FREEMPORT MCMORAN CORPORATION
333 NORTH CENTRAL AVE
PHOENIX, ARIZONA 85004

SE COR, SEC 19
T12S, R5W
0'N, 5280'E



ARIZONA NOTICE OF LOCATION
(Mill Site Claim)

NOTICE IS HEREBY GIVEN THAT FREEPORT-MCMORAN CORPORATION, whose mailing address is 333 North Central Avenue, Phoenix, Arizona, 85004, by its undersigned agent, makes this location of the Darby 1311 mill site mining claim, Ajo Mining District, Pima County, Arizona and has a valid right to the occupation, possession and use of said mill site claim, together with all hereditaments and appurtenances belonging to it.

This mill site claim consists of 4.188 acres, more or less and is more particularly described as follows: The mill site claim is 600 feet in length and 363 feet in width, and the general course of this claim is North to South. The general location of the claims southwest corner is located 2381 feet East of and 2215 feet North of the Southwest section corner of Section 19 Township 12 South, Range 5 West, G&SRM, Pima County, Arizona.

All corners and the location monument of the claim are constructed of 2"x2" wood post extending 4' above the ground. The location monument is set inside the northwest corner of the claim approximately 4 feet south of the north line of the claim and 4 feet east of the west line of the claim. The location monument on which this notice is posted is situated within the SW ¼, Section 19, Township 12 South, Range 5 West. G&SRM, Pima County, Arizona.

The undersigned claims the ground as described above and depicted on the map which is attached. A copy of this Notice of Location is filed in the office of the County Recorder, Pima County, Arizona. This claim is not intended to encroach on any private property or land that is not open for location.

Located, dated, and posted on the ground this 10 day of Sept. 2013.

Freeport-McMoRan Corporation (Owner)

By J. Fleck (Agent)
J-Co Professional Services Corp.

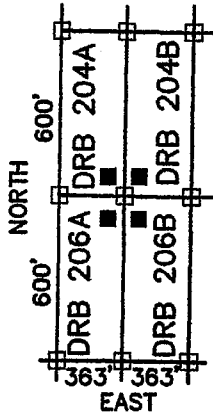
RECEIVED
BLM AZ STATE OFFICE
2013 DEC 17 A 10:30
PHOENIX, ARIZONA

AMC425769

LOCATION OF DARBY 1100 THROUGH 1415 MILL SITES AJO MINE

LOCATED SEPT 3, 2013 THROUGH OCT 31, 2013
ALL CLAIMS ARE 363' X 600' UNLESS OTHERWISE DETAILED HEREON

TYPICAL CLAIM DETAIL N.T.S.



- INDICATES CORNER OF MILL CLAIM
SET 2"X2"X5' WOOD POST (TYPICAL)
- INDICATES LOCATION MONUMENT.
SET 2"X2"X5' WOOD POST WITH
PLASTIC CONTAINER WITH THE
THE NOTICE OF LOCATION.
SET 4'X4' FROM CORNER. (TYPICAL)

DRB = "DARBY"

SCALE 1"=1000'
PIMA COUNTY

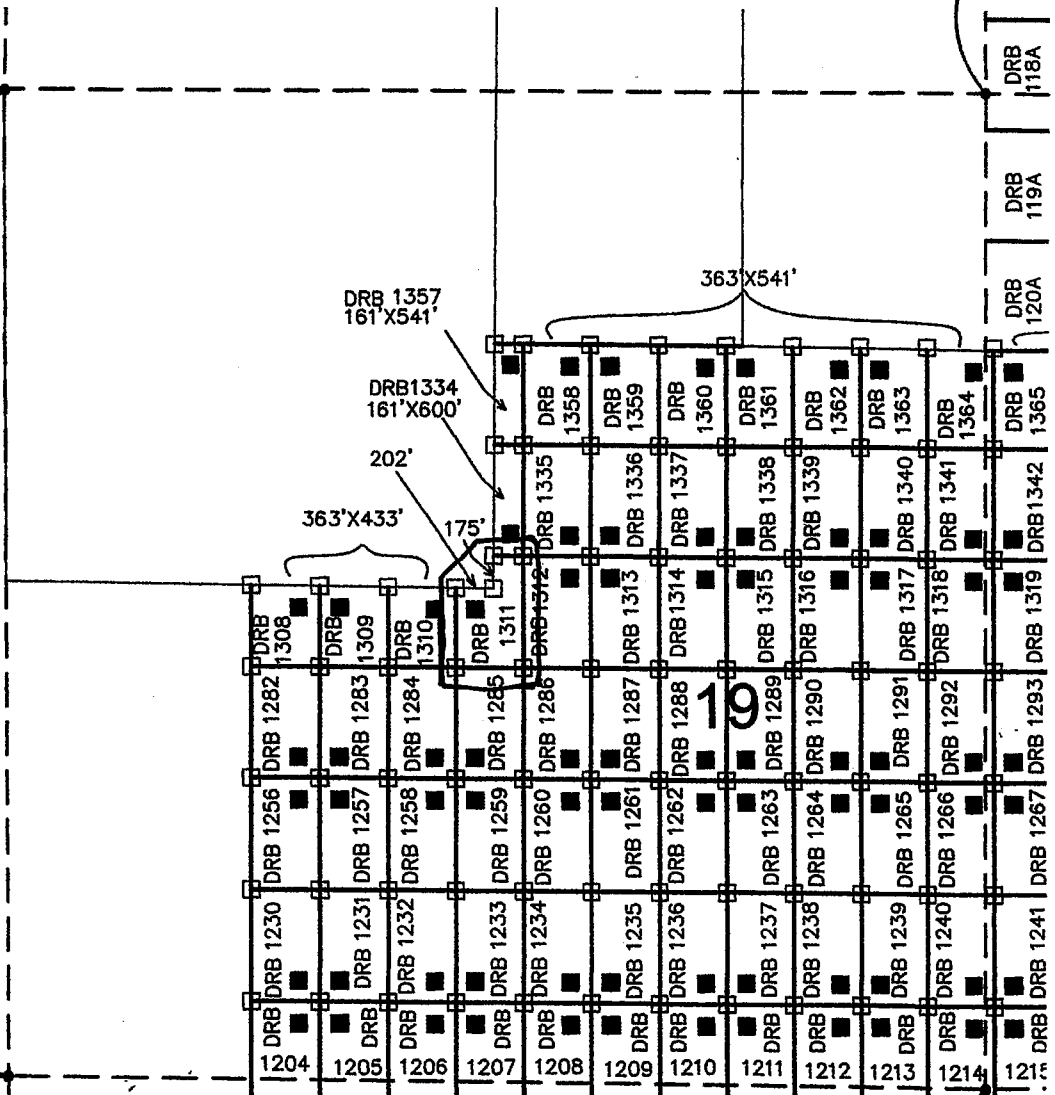
NE COR,
SEC 19
T12S, R5W
5309'N, 5280'E

NW COR,
SEC 19
T12S, R5W
5309'N, 0'E

SW COR,
SEC 19
T12S, R5W
0'N, 0'E

FREEMPORT MCMORAN CORPORATION
333 NORTH CENTRAL AVE
PHOENIX, ARIZONA 85004

SE COR, SEC 19
T12S, R5W
0'N, 5280'E



ARIZONA NOTICE OF LOCATION
(Mill Site Claim)

NOTICE IS HEREBY GIVEN THAT FREEPORT-MCMORAN CORPORATION, whose mailing address is 333 North Central Avenue, Phoenix, Arizona, 85004, by its undersigned agent, makes this location of the Darby 1312 mill site mining claim, Ajo Mining District, Pima County, Arizona and has a valid right to the occupation, possession and use of said mill site claim, together with all hereditaments and appurtenances belonging to it.

This mill site claim consists of 5 acres, more or less and is more particularly described as follows: The mill site claim is 600 feet in length and 363 feet in width, and the general course of this claim is North to South. The general location of the claims southwest corner is located 2744 feet East of and 2215 feet North of the Southwest section corner of Section 19 Township 12 South, Range 5 West, G&SRM, Pima County, Arizona.

All corners and the location monument of the claim are constructed of 2"x2" wood post extending 4' above the ground. The location monument is set inside the north east corner of the claim approximately 4 feet south of the north line of the claim and 4 feet west of the east line of the claim. The location monument on which this notice is posted is situated within the NE 1/4, Section 19, Township 12 South, Range 5 West, G&SRM, Pima County, Arizona.

The undersigned claims the ground as described above and depicted on the map which is attached. A copy of this Notice of Location is filed in the office of the County Recorder, Pima County, Arizona. This claim is not intended to encroach on any private property or land that is not open for location.

Located, dated, and posted on the ground this 10 day of Sept., 2013.

Freeport-McMoRan Corporation (Owner)

By J. Flanagan (Agent)
J-Co Professional Services Corp.

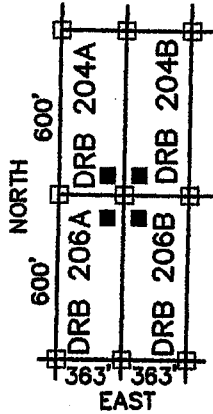
RECEIVED
BLM AZ STATE OFFICE
2013 DEC 17 A 10:30
PHOENIX, ARIZONA

AMC 425 710

LOCATION OF DARBY 1100 THROUGH 1415 MILL SITES AJO MINE

LOCATED SEPT 3, 2013 THROUGH OCT 31, 2013
ALL CLAIMS ARE 363' X 600' UNLESS OTHERWISE DETAILED HEREON

TYPICAL CLAIM DETAIL N.T.S.



- INDICATES CORNER OF MILL CLAIM
SET 2"X2"X5' WOOD POST (TYPICAL)
 - INDICATES LOCATION MONUMENT.
SET 2"X2"X5' WOOD POST WITH
PLASTIC CONTAINER WITH THE
THE NOTICE OF LOCATION.
SET 4'X4' FROM CORNER. (TYPICAL)
- DRB = "DARBY"

SCALE 1"=1000'
PIMA COUNTY

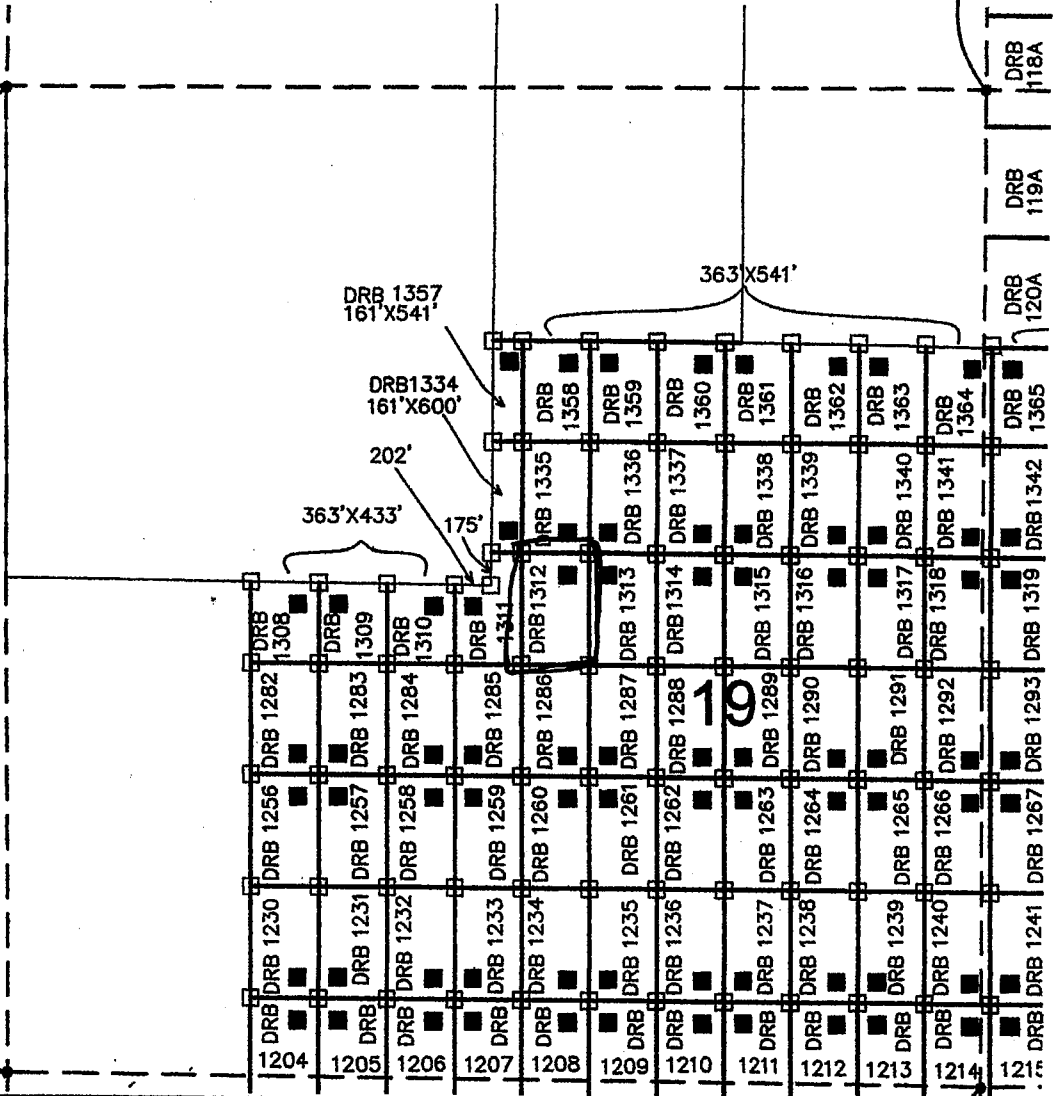
NE COR,
SEC 19
T12S, R5W
5309'N, 5280'E

NW COR,
SEC 19
T12S, R5W
5309'N, 0'E

SW COR,
SEC 19
T12S, R5W
0'N, 0'E

FREEMPORT MCMORAN CORPORATION
333 NORTH CENTRAL AVE
PHOENIX, ARIZONA 85004

SE COR, SEC 19
T12S, R5W
0'N, 5280'E



ARIZONA NOTICE OF LOCATION
(Mill Site Claim)

NOTICE IS HEREBY GIVEN THAT FREEPORT-MCMORAN CORPORATION, whose mailing address is 333 North Central Avenue, Phoenix, Arizona, 85004, by its undersigned agent, makes this location of the Darby 1313 mill site mining claim, Ajo Mining District, Pima County, Arizona and has a valid right to the occupation, possession and use of said mill site claim, together with all hereditaments and appurtenances belonging to it.

This mill site claim consists of 5 acres, more or less and is more particularly described as follows: The mill site claim is 600 feet in length and 363 feet in width, and the general course of this claim is North to South. The general location of the claims southwest corner is located 3107 feet East of and 2215 feet North of the Southwest section corner of Section 19 Township 12 South, Range 5 West, G&SRM, Pima County, Arizona.

All corners and the location monument of the claim are constructed of 2"x2" wood post extending 4' above the ground. The location monument is set inside the northwest corner of the claim approximately 4 feet south of the north line of the claim and 4 feet east of the west line of the claim. The location monument on which this notice is posted is situated within the NE ¼, Section 19, Township 12 South, Range 5 West, G&SRM, Pima County, Arizona.

The undersigned claims the ground as described above and depicted on the map which is attached. A copy of this Notice of Location is filed in the office of the County Recorder, Pima County, Arizona. This claim is not intended to encroach on any private property or land that is not open for location.

Located, dated, and posted on the ground this 10 day of Sept. 2013.

Freeport-McMoRan Corporation (Owner)

By J. Fluck (Agent)
J-Co Professional Services Corp.

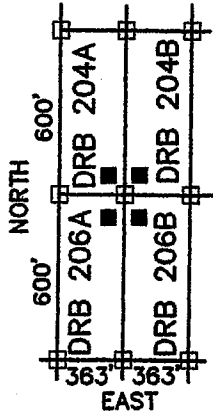
RECEIVED
BLM AZ STATE OFFICE
2013 DEC 17 A 10:31
PHOENIX, ARIZONA

AMC 425 971

LOCATION OF DARBY 1100 THROUGH 1415 MILL SITES AJO MINE

LOCATED SEPT 3, 2013 THROUGH OCT 31, 2013
ALL CLAIMS ARE 363' X 600' UNLESS OTHERWISE DETAILED HEREON

TYPICAL CLAIM DETAIL N.T.S.



- INDICATES CORNER OF MILL CLAIM
SET 2"X2"X5' WOOD POST (TYPICAL)
 - INDICATES LOCATION MONUMENT.
SET 2"X2"X5' WOOD POST WITH
PLASTIC CONTAINER WITH THE
THE NOTICE OF LOCATION.
SET 4'X4' FROM CORNER. (TYPICAL)
- DRB = "DARBY"

SCALE 1"=1000'
PIMA COUNTY

NE COR,
SEC 19
T12S, R5W
5309'N, 5280'E

NW COR,
SEC 19
T12S, R5W
5309'N, 0'E

SW COR,
SEC 19
T12S, R5W
0'N, 0'E

363'X541'

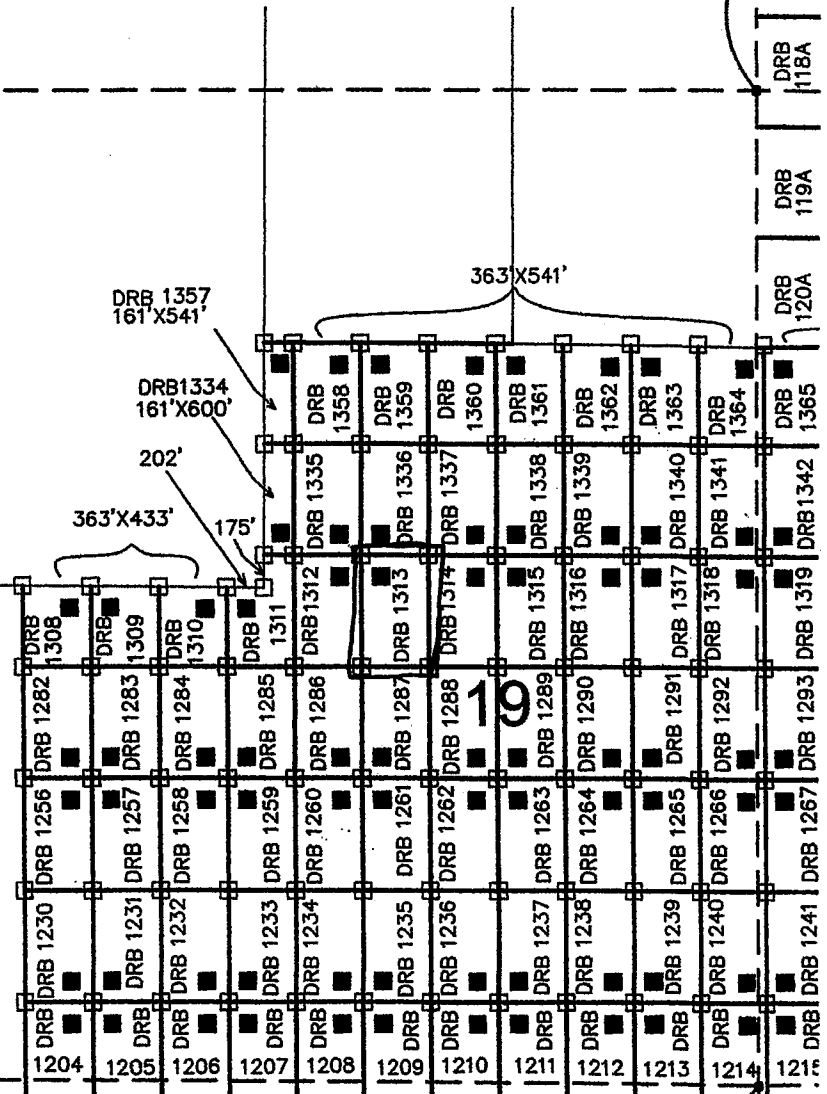
DRB 1357
161'X541'

DRB 1334
161'X600'

202'

363'X433'

175'



DRB 118A
DRB 119A
DRB 120A

FREEMPORT MCMORAN CORPORATION
333 NORTH CENTRAL AVE
PHOENIX, ARIZONA 85004

SE COR, SEC 19
T12S, R5W
0'N, 5280'E

ARIZONA NOTICE OF LOCATION
(Mill Site Claim)

NOTICE IS HEREBY GIVEN THAT FREEPORT-MCMORAN CORPORATION, whose mailing address is 333 North Central Avenue, Phoenix, Arizona, 85004, by its undersigned agent, makes this location of the Darby 1314 mill site mining claim, Ajo Mining District, Pima County, Arizona and has a valid right to the occupation, possession and use of said mill site claim, together with all hereditaments and appurtenances belonging to it.

This mill site claim consists of 5 acres, more or less and is more particularly described as follows: The mill site claim is 600 feet in length and 363 feet in width, and the general course of this claim is North to South. The general location of the claims southwest corner is located 3470 feet East of and 2215 feet North of the Southwest section corner of Section 19 Township 12 South, Range 5 West, G&SRM, Pima County, Arizona.

All corners and the location monument of the claim are constructed of 2"x2" wood post extending 4' above the ground. The location monument is set inside the northeast corner of the claim approximately 4 feet south of the north line of the claim and 4 feet west of the east line of the claim. The location monument on which this notice is posted is situated within the NE 1/4, Section 19, Township 12 South, Range 5 West, G&SRM, Pima County, Arizona.

The undersigned claims the ground as described above and depicted on the map which is attached. A copy of this Notice of Location is filed in the office of the County Recorder, Pima County, Arizona. This claim is not intended to encroach on any private property or land that is not open for location.

Located, dated, and posted on the ground this 26 day of Sept. 2013.

Freeport-McMoRan Corporation (Owner)

By J. Fluck (Agent)
J-Co Professional Services Corp.

PHOENIX, ARIZONA

2013 DEC 17 A 10:31

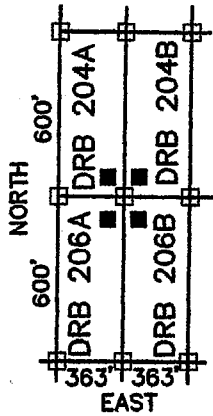
RECEIVED
BLM AZ STATE OFFICE

AMC 425772

LOCATION OF DARBY 1100 THROUGH 1415 MILL SITES AJO MINE

LOCATED SEPT 3, 2013 THROUGH OCT 31, 2013
ALL CLAIMS ARE 363' X 600' UNLESS OTHERWISE DETAILED HEREON

TYPICAL CLAIM DETAIL N.T.S.



- INDICATES CORNER OF MILL CLAIM
SET 2"X2"X5' WOOD POST (TYPICAL)
 - INDICATES LOCATION MONUMENT.
SET 2"X2"X5' WOOD POST WITH
THE NOTICE OF LOCATION.
SET 4'X4' FROM CORNER. (TYPICAL)
- DRB = "DARBY"

SCALE 1"=1000'
PIMA COUNTY

NE COR,
SEC 19
T12S, R5W
5309'N, 5280'E

NW COR,
SEC 19
T12S, R5W
5309'N, 0'E

SW COR,
SEC 19
T12S, R5W
0'N, 0'E

363'X541'

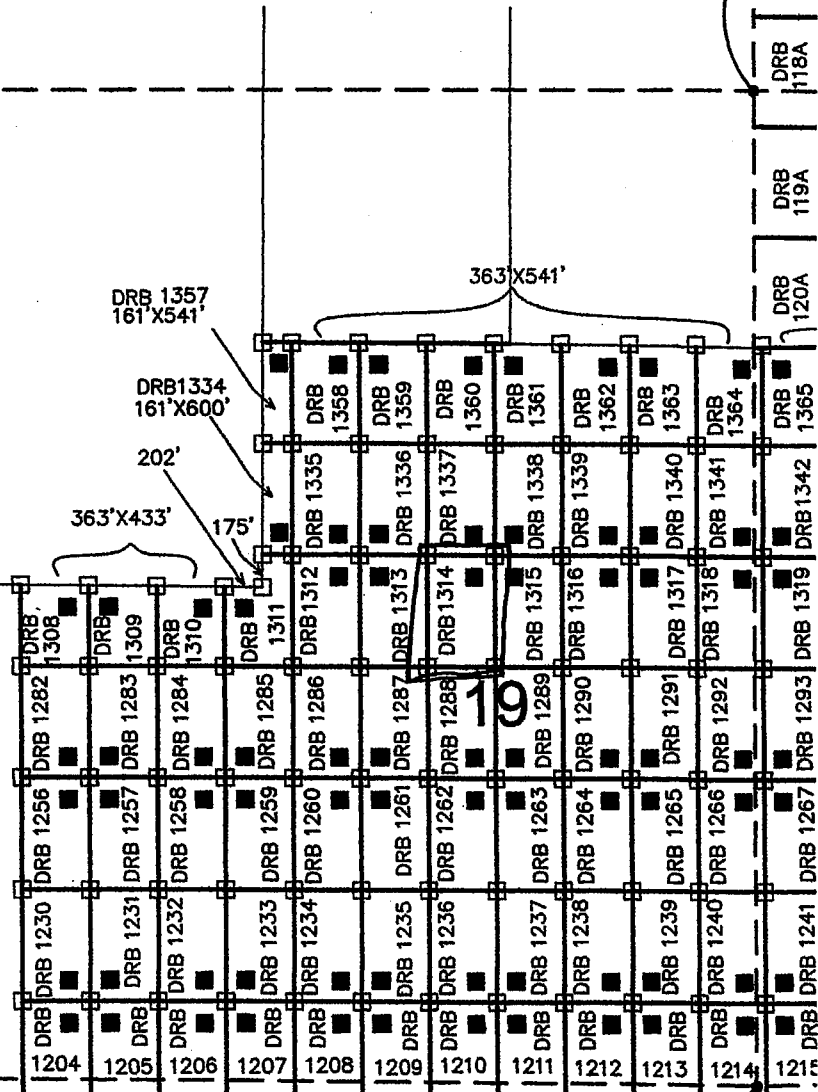
DRB 1357
161'X541'

DRB 1334
161'X600'

363'X433'

202'

175'



FREEMPORT MCMORAN CORPORATION
333 NORTH CENTRAL AVE
PHOENIX, ARIZONA 85004

SE COR, SEC 19
T12S, R5W
0'N, 5280'E

ARIZONA NOTICE OF LOCATION
(Mill Site Claim)

NOTICE IS HEREBY GIVEN THAT FREEPORT-MCMORAN CORPORATION, whose mailing address is 333 North Central Avenue, Phoenix, Arizona, 85004, by its undersigned agent, makes this location of the Darby 1315 mill site mining claim, Ajo Mining District, Pima County, Arizona and has a valid right to the occupation, possession and use of said mill site claim, together with all hereditaments and appurtenances belonging to it.

This mill site claim consists of 5 acres, more or less and is more particularly described as follows: The mill site claim is 600 feet in length and 363 feet in width, and the general course of this claim is North to South. The general location of the claims southwest corner is located 3833 feet East of and 2215 feet North of the Southwest section corner of Section 19 Township 12 South, Range 5 West, G&SRM, Pima County, Arizona.

All corners and the location monument of the claim are constructed of 2"x2" wood post extending 4' above the ground. The location monument is set inside the northeast corner of the claim approximately 4 feet south of the north line of the claim and 4 feet east of the west line of the claim. The location monument on which this notice is posted is situated within the NE 1/4, Section 19, Township 12 South, Range 5 West, G&SRM, Pima County, Arizona.

The undersigned claims the ground as described above and depicted on the map which is attached. A copy of this Notice of Location is filed in the office of the County Recorder, Pima County, Arizona. This claim is not intended to encroach on any private property or land that is not open for location.

Located, dated, and posted on the ground this 10 day of Sept, 2013.

Freeport-McMoRan Corporation (Owner)

By J. Fleck (Agent)
J-Co Professional Services Corp.

PHOENIX, ARIZONA

2013 DEC 17 A 10:31

RECEIVED
BLM AZ STATE OFFICE

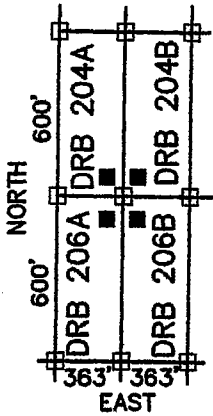
AMC425773

AMC425773

LOCATION OF DARBY 1100 THROUGH 1415 MILL SITES AJO MINE

LOCATED SEPT 3, 2013 THROUGH OCT 31, 2013
ALL CLAIMS ARE 363' X 600' UNLESS OTHERWISE DETAILED HEREON

TYPICAL CLAIM DETAIL N.T.S.



- INDICATES CORNER OF MILL CLAIM
SET 2"X2"X5' WOOD POST (TYPICAL)
 - INDICATES LOCATION MONUMENT.
SET 2"X2"X5' WOOD POST WITH
PLASTIC CONTAINER WITH THE
NOTICE OF LOCATION.
SET 4'X4' FROM CORNER. (TYPICAL)
- DRB = "DARBY"

SCALE 1"=1000'
PIMA COUNTY

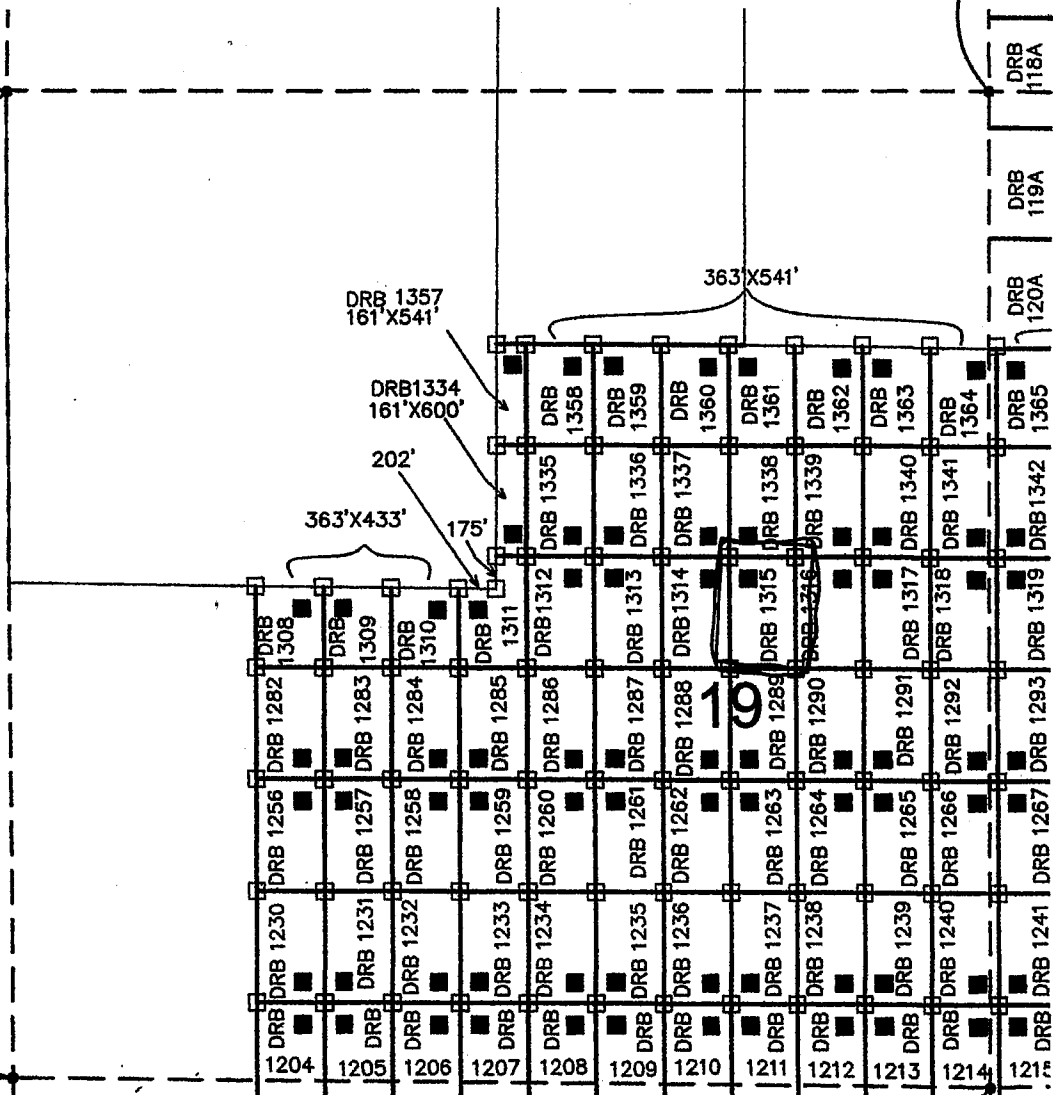
NE COR,
SEC 19
T12S, R5W
5309'N, 5280'E

NW COR,
SEC 19
T12S, R5W
5309'N, 0'E

SW COR,
SEC 19
T12S, R5W
0'N, 0'E

FREEMPORT MCMORAN CORPORATION
333 NORTH CENTRAL AVE
PHOENIX, ARIZONA 85004

SE COR, SEC 19
T12S, R5W
0'N, 5280'E



ARIZONA NOTICE OF LOCATION
(Mill Site Claim)

NOTICE IS HEREBY GIVEN THAT FREEPORT-MCMORAN CORPORATION, whose mailing address is 333 North Central Avenue, Phoenix, Arizona, 85004, by its undersigned agent, makes this location of the Darby 1316 mill site mining claim, Ajo Mining District, Pima County, Arizona and has a valid right to the occupation, possession and use of said mill site claim, together with all hereditaments and appurtenances belonging to it.

This mill site claim consists of 5 acres, more or less and is more particularly described as follows: The mill site claim is 600 feet in length and 363 feet in width, and the general course of this claim is North to South. The general location of the claims southwest corner is located 4196 feet East of and 2215 feet North of the Southwest section corner of Section 19 Township 12 South, Range 5 West, G&SRM, Pima County, Arizona.

All corners and the location monument of the claim are constructed of 2"x2" wood post extending 4' above the ground. The location monument is set inside the northeast corner of the claim approximately 4 feet south of the north line of the claim and 4 feet west of the east line of the claim. The location monument on which this notice is posted is situated within the NE ¼, Section 19, Township 12 South, Range 5 West, G&SRM, Pima County, Arizona.

The undersigned claims the ground as described above and depicted on the map which is attached. A copy of this Notice of Location is filed in the office of the County Recorder, Pima County, Arizona. This claim is not intended to encroach on any private property or land that is not open for location.

Located, dated, and posted on the ground this 10 day of Sept. 2013.

Freeport-McMoRan Corporation (Owner)

By J. Neup (Agent)
J-Co Professional Services Corp.

PHOENIX, ARIZONA

2013 DEC 17 A 10: 31

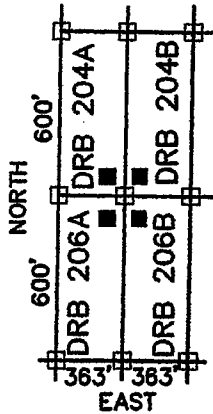
RECEIVED
BLM AZ STATE OFFICE

AMC 426 1774

LOCATION OF DARBY 1100 THROUGH 1415 MILL SITES AJO MINE

LOCATED SEPT 3, 2013 THROUGH OCT 31, 2013
ALL CLAIMS ARE 363' X 600' UNLESS OTHERWISE DETAILED HEREON

TYPICAL CLAIM DETAIL N.T.S.



- INDICATES CORNER OF MILL CLAIM
SET 2"X2"X5' WOOD POST (TYPICAL)
 - INDICATES LOCATION MONUMENT.
SET 2"X2"X5' WOOD POST WITH
PLASTIC CONTAINER WITH THE
THE NOTICE OF LOCATION.
SET 4'X4' FROM CORNER. (TYPICAL)
- DRB = "DARBY"

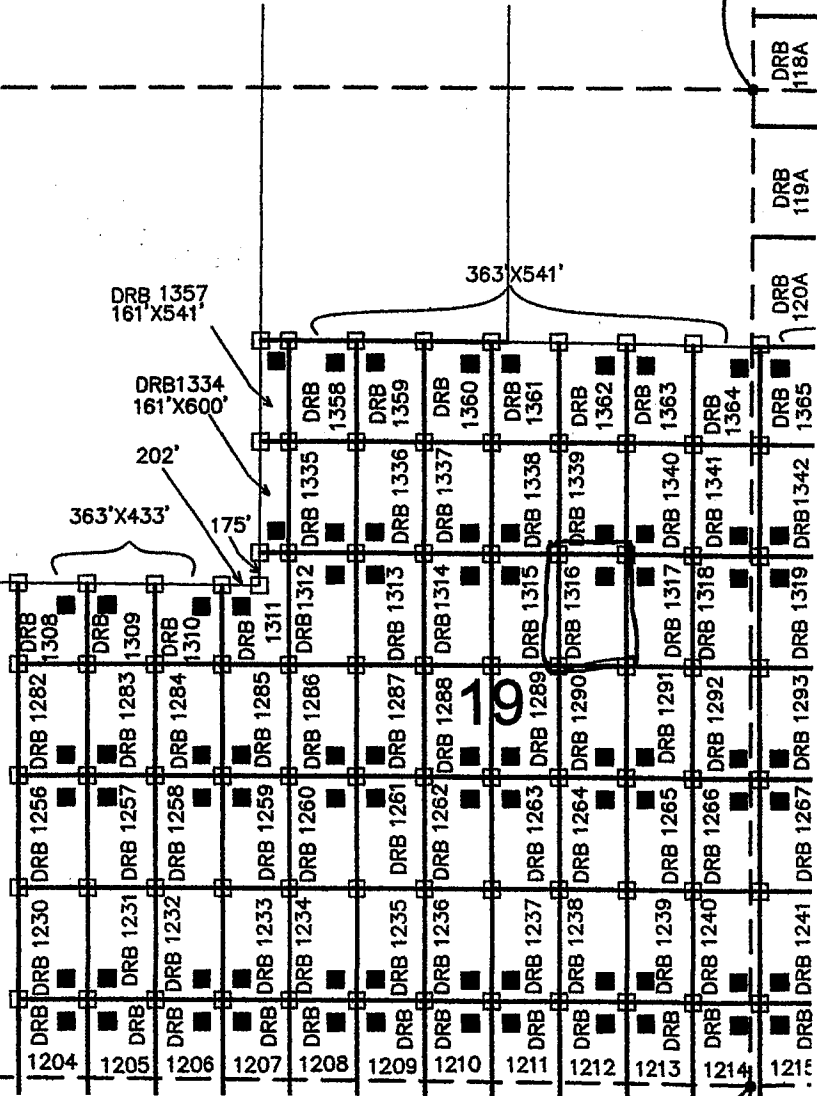
SCALE 1"=1000'
PIMA COUNTY

NE COR,
SEC 19
T12S, R5W
5309'N, 5280'E

NW COR,
SEC 19
T12S, R5W
5309'N, 0'E

SW COR,
SEC 19
T12S, R5W
0'N, 0'E

SE COR, SEC 19
T12S, R5W
0'N, 5280'E



FREEMPORT MCMORAN CORPORATION
333 NORTH CENTRAL AVE
PHOENIX, ARIZONA 85004

ARIZONA NOTICE OF LOCATION
(Mill Site Claim)

NOTICE IS HEREBY GIVEN THAT FREEPORT-MCMORAN CORPORATION, whose mailing address is 333 North Central Avenue, Phoenix, Arizona, 85004, by its undersigned agent, makes this location of the Darby 1317 mill site mining claim, Ajo Mining District, Pima County, Arizona and has a valid right to the occupation, possession and use of said mill site claim, together with all hereditaments and appurtenances belonging to it.

This mill site claim consists of 5 acres, more or less and is more particularly described as follows: The mill site claim is 600 feet in length and 363 feet in width, and the general course of this claim is North to South. The general location of the claims southwest corner is located 4559 feet East of and 2215 feet North of the Southwest section corner of Section 19 Township 12 South, Range 5 West, G&SRM, Pima County, Arizona.

All corners and the location monument of the claim are constructed of 2"x2" wood post extending 4' above the ground. The location monument is set inside the northwest corner of the claim approximately 4 feet south of the north line of the claim and 4 feet east of the west line of the claim. The location monument on which this notice is posted is situated within the SE 1/4, Section 19, Township 12 South, Range 5 West, G&SRM, Pima County, Arizona.

The undersigned claims the ground as described above and depicted on the map which is attached. A copy of this Notice of Location is filed in the office of the County Recorder, Pima County, Arizona. This claim is not intended to encroach on any private property or land that is not open for location.

Located, dated, and posted on the ground this 26 day of Sept. 2013.

Freeport-McMoRan Corporation (Owner)

By J. J. Flash (Agent)
J-Co Professional Services Corp.

PHOENIX, ARIZONA

2013 DEC 17 A 10:31

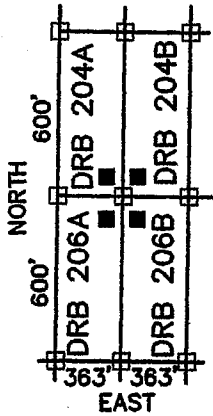
RECEIVED
BLM AZ STATE OFFICE

AMC 425775

LOCATION OF DARBY 1100 THROUGH 1415 MILL SITES AJO MINE

LOCATED SEPT 3, 2013 THROUGH OCT 31, 2013
ALL CLAIMS ARE 363' X 600' UNLESS OTHERWISE DETAILED HEREON

TYPICAL CLAIM DETAIL N.T.S.



- INDICATES CORNER OF MILL CLAIM
SET 2"X2"X5' WOOD POST (TYPICAL)
- INDICATES LOCATION MONUMENT.
SET 2"X2"X5' WOOD POST WITH
PLASTIC CONTAINER WITH THE
THE NOTICE OF LOCATION.
SET 4'X4' FROM CORNER. (TYPICAL)

DRB = "DARBY"

SCALE 1"=1000'
PIMA COUNTY

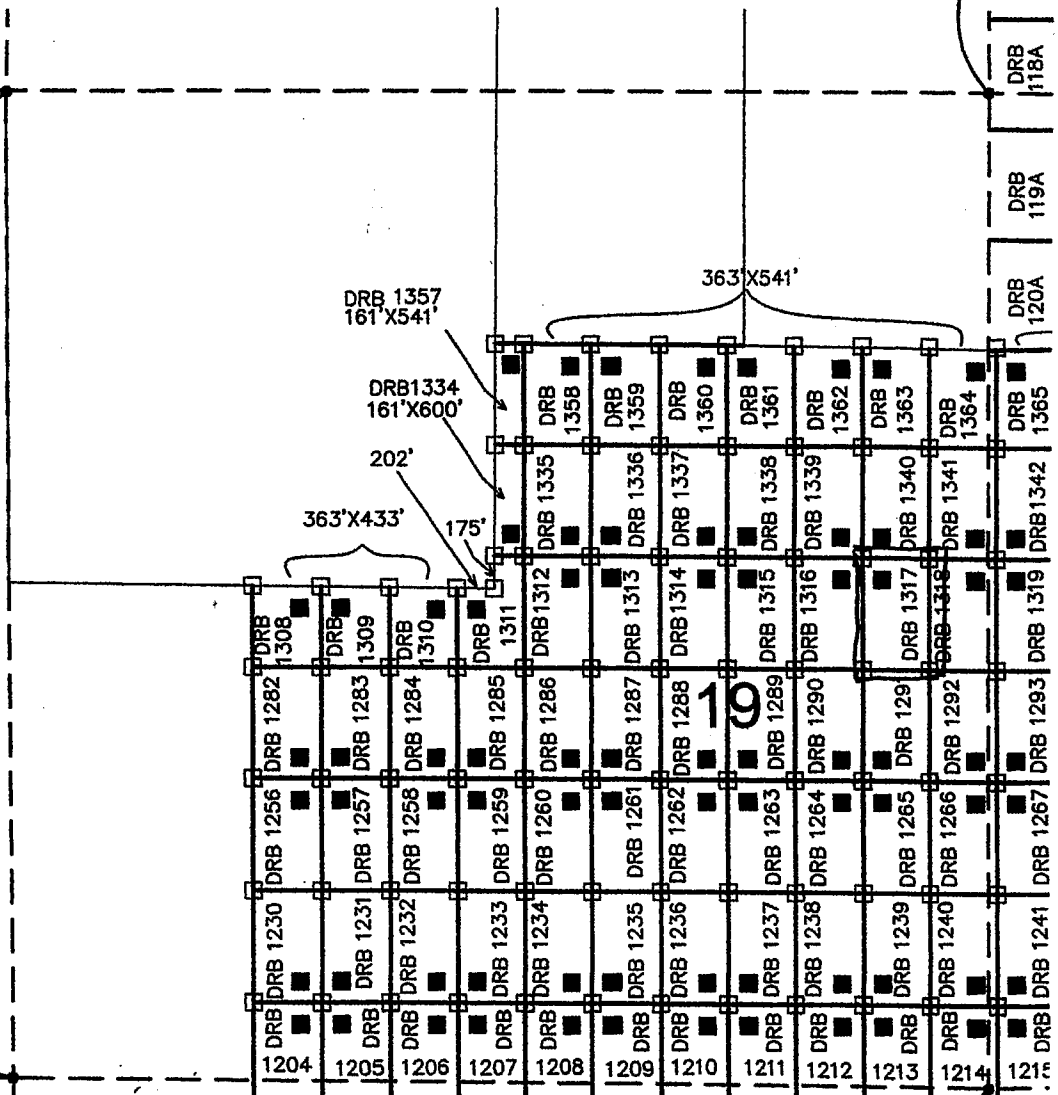
NE COR,
SEC 19
T12S, R5W
5309'N, 5280'E

NW COR,
SEC 19
T12S, R5W
5309'N, 0'E

SW COR,
SEC 19
T12S, R5W
0'N, 0'E

FREEMPORT MCMORAN CORPORATION
333 NORTH CENTRAL AVE
PHOENIX, ARIZONA 85004

SE COR, SEC 19
T12S, R5W
0'N, 5280'E



ARIZONA NOTICE OF LOCATION
(Mill Site Claim)

NOTICE IS HEREBY GIVEN THAT FREEPORT-MCMORAN CORPORATION, whose mailing address is 333 North Central Avenue, Phoenix, Arizona, 85004, by its undersigned agent, makes this location of the Darby 1318 mill site mining claim, Ajo Mining District, Pima County, Arizona and has a valid right to the occupation, possession and use of said mill site claim, together with all hereditaments and appurtenances belonging to it.

This mill site claim consists of 5 acres, more or less and is more particularly described as follows: The mill site claim is 600 feet in length and 363 feet in width, and the general course of this claim is North to South. The general location of the claims southwest corner is located 4922 feet East of and 2215 feet North of the Southwest section corner of Section 19 Township 12 South, Range 5 West, G&SRM, Pima County, Arizona.

All corners and the location monument of the claim are constructed of 2"x2" wood post extending 4' above the ground. The location monument is set inside the North-east corner of the claim approximately 4 feet south of the north line of the claim and 4 feet west of the east line of the claim. The location monument on which this notice is posted is situated within the NW $\frac{1}{4}$, Section 20, Township 12 South, Range 5 West, G&SRM, Pima County, Arizona.

The undersigned claims the ground as described above and depicted on the map which is attached. A copy of this Notice of Location is filed in the office of the County Recorder, Pima County, Arizona. This claim is not intended to encroach on any private property or land that is not open for location.

Located, dated, and posted on the ground this 20 day of Sept, 2013.

Freeport-McMoRan Corporation (Owner)

By J. Flapp (Agent)
J-Co Professional Services Corp.

PHOENIX, ARIZONA

2013 DEC 17 A 10:31

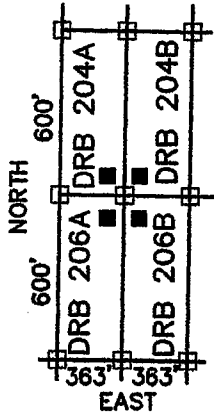
RECEIVED
BLM AZ STATE OFFICE

AM12 425796

LOCATION OF DARBY 1100 THROUGH 1415 MILL SITES AJO MINE

LOCATED SEPT 3, 2013 THROUGH OCT 31, 2013
ALL CLAIMS ARE 363' X 600' UNLESS OTHERWISE DETAILED HEREON

TYPICAL CLAIM DETAIL N.T.S.



- INDICATES CORNER OF MILL CLAIM
SET 2"x2"x5' WOOD POST (TYPICAL)
- INDICATES LOCATION MONUMENT.
SET 2"x2"x5' WOOD POST WITH
PLASTIC CONTAINER WITH THE
THE NOTICE OF LOCATION.
SET 4'x4' FROM CORNER. (TYPICAL)

DRB = "DARBY"

SCALE 1"=1000'
PIMA COUNTY

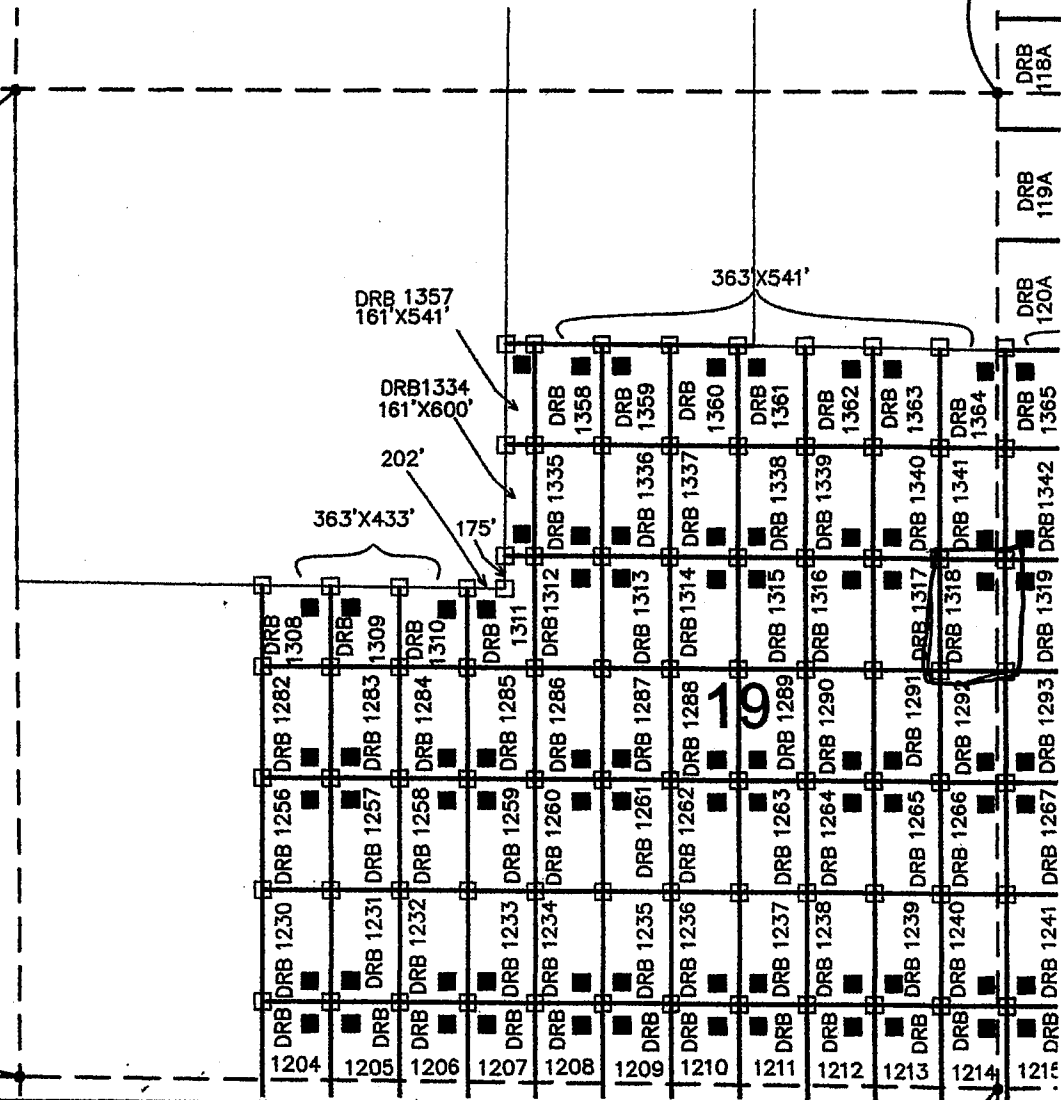
NE COR,
SEC 19
T12S, R5W
5309'N, 5280'E

NW COR,
SEC 19
T12S, R5W
5309'N, 0'E

SW COR,
SEC 19
T12S, R5W
0'N, 0'E

FREEMPORT MCMORAN CORPORATION
333 NORTH CENTRAL AVE
PHOENIX, ARIZONA 85004

SE COR, SEC 19
T12S, R5W
0'N, 5280'E



ARIZONA NOTICE OF LOCATION
(Mill Site Claim)

NOTICE IS HEREBY GIVEN THAT FREEPORT-MCMORAN CORPORATION, whose mailing address is 333 North Central Avenue, Phoenix, Arizona, 85004, by its undersigned agent, makes this location of the Darby 1334 mill site mining claim, Ajo Mining District, Pima County, Arizona and has a valid right to the occupation, possession and use of said mill site claim, together with all hereditaments and appurtenances belonging to it.

This mill site claim consists of 2.218 acres, more or less and is more particularly described as follows: The mill site claim is 600 feet in length and 161 feet in width, and the general course of this claim is North to South. The general location of the claims southwest corner is located 2583 feet East of and 2815 feet North of the Southwest section corner of Section 19 Township 12 South, Range 5 West, G&SRM, Pima County, Arizona.

All corners and the location monument of the claim are constructed of 2"x2" wood post extending 4' above the ground. The location monument is set inside the southeast corner of the claim approximately 4 feet north of the south line of the claim and 4 feet west of the east line of the claim. The location monument on which this notice is posted is situated within the NW ¼, Section 19, Township 12 South, Range 5 West, G&SRM, Pima County, Arizona.

The undersigned claims the ground as described above and depicted on the map which is attached. A copy of this Notice of Location is filed in the office of the County Recorder, Pima County, Arizona. This claim is not intended to encroach on any private property or land that is not open for location.

Located, dated, and posted on the ground this 10 day of Sept. 2013.

Freeport-McMoRan Corporation (Owner)

By J. Fluke (Agent)
J-Co Professional Services Corp.

PHOENIX, ARIZONA

2013 DEC 17 A 10:31

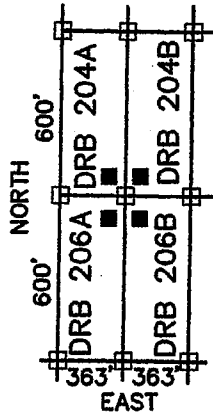
RECEIVED
BLM AZ STATE OFFICE

AMC 425 777

LOCATION OF DARBY 1100 THROUGH 1415 MILL SITES AJO MINE

LOCATED SEPT 3, 2013 THROUGH OCT 31, 2013
ALL CLAIMS ARE 363' X 600' UNLESS OTHERWISE DETAILED HEREON

TYPICAL CLAIM DETAIL N.T.S.



- INDICATES CORNER OF MILL CLAIM
SET 2"X2"X5' WOOD POST (TYPICAL)
 - INDICATES LOCATION MONUMENT.
SET 2"X2"X5' WOOD POST WITH
PLASTIC CONTAINER WITH THE
THE NOTICE OF LOCATION.
SET 4'X4' FROM CORNER. (TYPICAL)
- DRB = "DARBY"

SCALE 1"=1000'
PIMA COUNTY

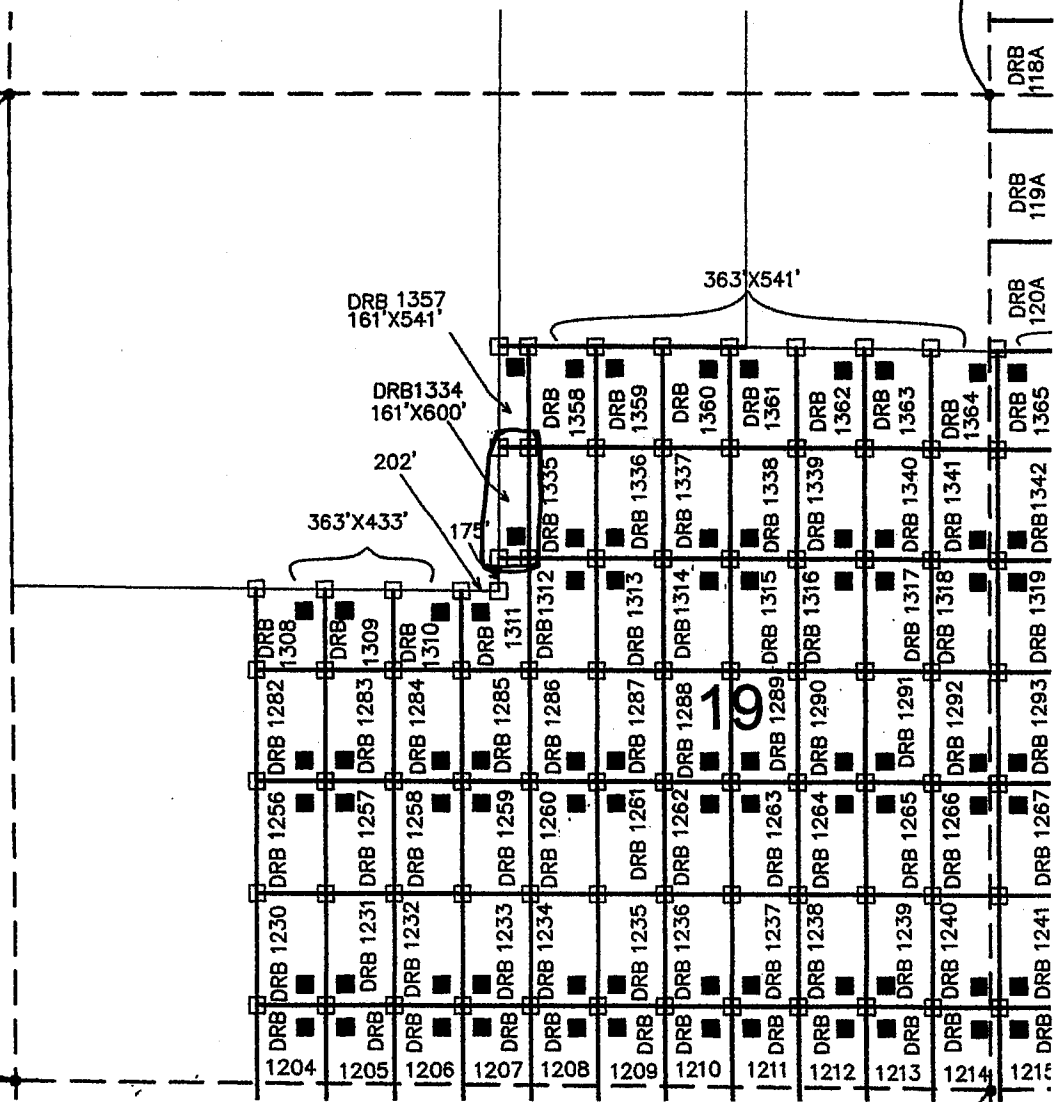
NE COR,
SEC 19
T12S, R5W
5309'N, 5280'E

NW COR,
SEC 19
T12S, R5W
5309'N, 0'E

SW COR,
SEC 19
T12S, R5W
0'N, 0'E

FREEMPORT MCMORAN CORPORATION
333 NORTH CENTRAL AVE
PHOENIX, ARIZONA 85004

SE COR, SEC 19
T12S, R5W
0'N, 5280'E



ARIZONA NOTICE OF LOCATION
(Mill Site Claim)

NOTICE IS HEREBY GIVEN THAT FREEPORT-MCMORAN CORPORATION, whose mailing address is 333 North Central Avenue, Phoenix, Arizona, 85004, by its undersigned agent, makes this location of the Darby 1335 mill site mining claim, Ajo Mining District, Pima County, Arizona and has a valid right to the occupation, possession and use of said mill site claim, together with all hereditaments and appurtenances belonging to it.

This mill site claim consists of 5 acres, more or less and is more particularly described as follows: The mill site claim is 600 feet in length and 363 feet in width, and the general course of this claim is North to South. The general location of the claims southwest corner is located 2744 feet East of and 2815 feet North of the Southwest section corner of Section 19 Township 12 South, Range 5 West, G&SRM, Pima County, Arizona.

All corners and the location monument of the claim are constructed of 2"x2" wood post extending 4' above the ground. The location monument is set inside the southeast corner of the claim approximately 4 feet north of the south line of the claim and 4 feet west of the east line of the claim. The location monument on which this notice is posted is situated within the NW 1/4, Section 19, Township 12 South, Range 5 West, G&SRM, Pima County, Arizona.

The undersigned claims the ground as described above and depicted on the map which is attached. A copy of this Notice of Location is filed in the office of the County Recorder, Pima County, Arizona. This claim is not intended to encroach on any private property or land that is not open for location.

Located, dated, and posted on the ground this 10 day of Sept 2013.

Freeport-McMoRan Corporation (Owner)

By J. H. H. H. (Agent)
J-Co Professional Services Corp.

PHOENIX, ARIZONA

2013 DEC 17 A 10:31

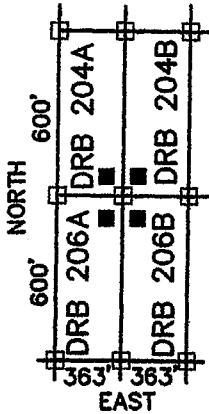
RECEIVED
BLM AZ STATE OFFICE

AME: 4257778

LOCATION OF DARBY 1100 THROUGH 1415 MILL SITES AJO MINE

LOCATED SEPT 3, 2013 THROUGH OCT 31, 2013
ALL CLAIMS ARE 363' X 600' UNLESS OTHERWISE DETAILED HEREON

TYPICAL CLAIM DETAIL N.T.S.



- INDICATES CORNER OF MILL CLAIM
SET 2"X2"X5' WOOD POST (TYPICAL)
- INDICATES LOCATION MONUMENT.
SET 2"X2"X5' WOOD POST WITH
PLASTIC CONTAINER WITH THE
THE NOTICE OF LOCATION.
SET 4"x4' FROM CORNER. (TYPICAL)

DRB = "DARBY"

SCALE 1"=1000'
PIMA COUNTY

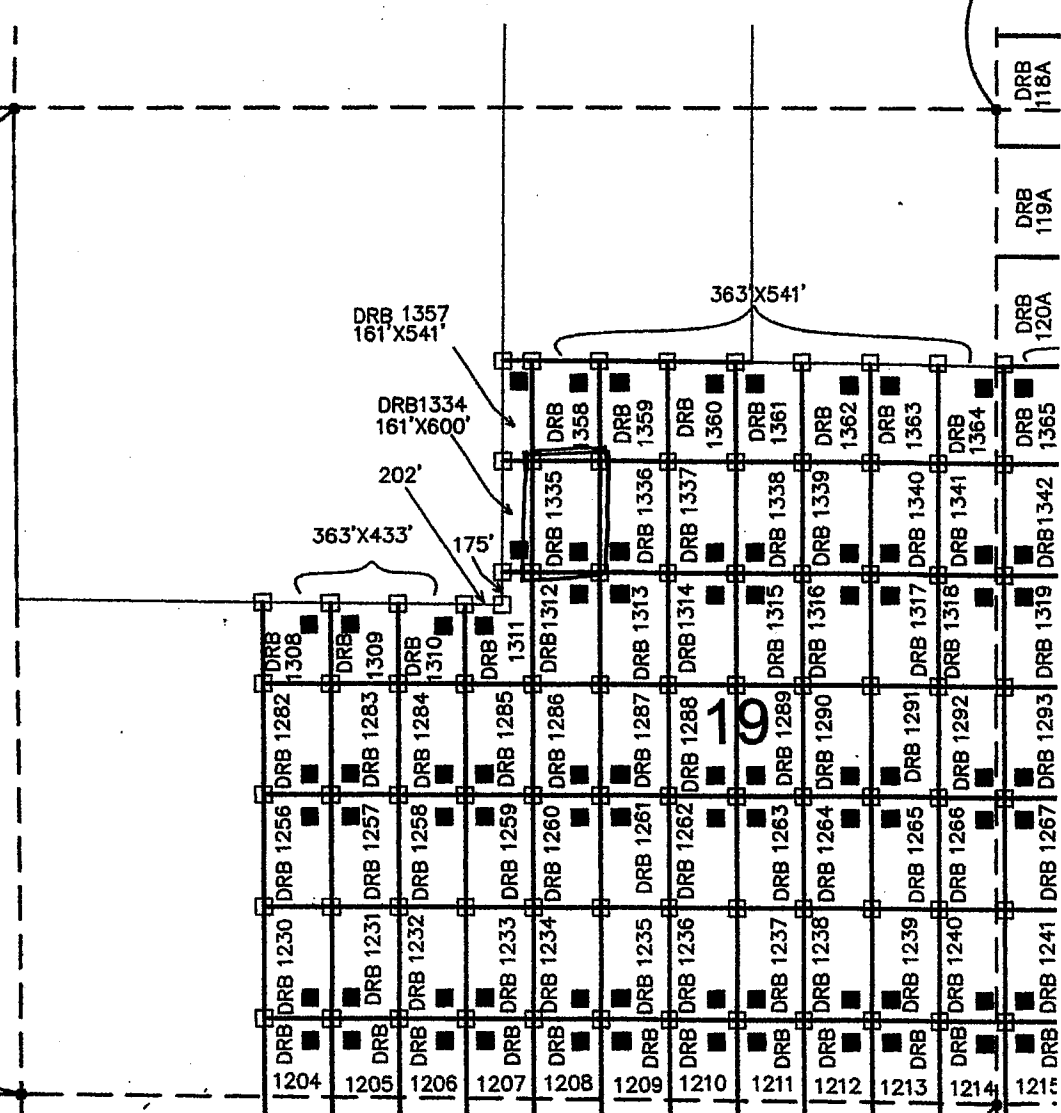
NE COR,
SEC 19
T12S, R5W
5309'N, 5280'E

NW COR,
SEC 19
T12S, R5W
5309'N, 0'E

SW COR,
SEC 19
T12S, R5W
0'N, 0'E

FREEMPORT MCMORAN CORPORATION
333 NORTH CENTRAL AVE
PHOENIX, ARIZONA 85004

SE COR, SEC 19
T12S, R5W
0'N, 5280'E



ARIZONA NOTICE OF LOCATION
(Mill Site Claim)

NOTICE IS HEREBY GIVEN THAT FREEPORT-MCMORAN CORPORATION, whose mailing address is 333 North Central Avenue, Phoenix, Arizona, 85004, by its undersigned agent, makes this location of the Darby 1336 mill site mining claim, Ajo Mining District, Pima County, Arizona and has a valid right to the occupation, possession and use of said mill site claim, together with all hereditaments and appurtenances belonging to it.

This mill site claim consists of 5 acres, more or less and is more particularly described as follows: The mill site claim is 600 feet in length and 363 feet in width, and the general course of this claim is North to South. The general location of the claims southwest corner is located 3107 feet East of and 2015 feet North of the Southwest section corner of Section 19 Township 12 South, Range 5 West, G&SRM, Pima County, Arizona.

All corners and the location monument of the claim are constructed of 2"x2" wood post extending 4' above the ground. The location monument is set inside the Southwest corner of the claim approximately 4 feet north of the south line of the claim and 4 feet east of the west line of the claim. The location monument on which this notice is posted is situated within the NE $\frac{1}{4}$, Section 19, Township 12 South, Range S West. G&SRM, Pima County, Arizona.

The undersigned claims the ground as described above and depicted on the map which is attached. A copy of this Notice of Location is filed in the office of the County Recorder, Pima County, Arizona. This claim is not intended to encroach on any private property or land that is not open for location.

Located, dated, and posted on the ground this 20 day of Sept 2013.

Freeport-McMoRan Corporation (Owner)

By J. Flack (Agent)
J-Co Professional Services Corp.

PHOENIX, ARIZONA

2013 DEC 17 A 10:31

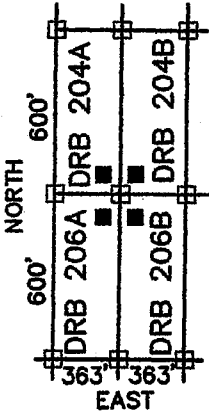
RECEIVED
BLMAZ STATE OFFICE

AMC 425979

LOCATION OF DARBY 1100 THROUGH 1415 MILL SITES AJO MINE

LOCATED SEPT 3, 2013 THROUGH OCT 31, 2013
ALL CLAIMS ARE 363' X 600' UNLESS OTHERWISE DETAILED HEREON

TYPICAL CLAIM DETAIL
N.T.S.



- INDICATES CORNER OF MILL CLAIM
SET 2"X2"X5' WOOD POST (TYPICAL)
 - INDICATES LOCATION MONUMENT.
SET 2"X2"X5' WOOD POST WITH
PLASTIC CONTAINER WITH THE
THE NOTICE OF LOCATION.
SET 4'X4' FROM CORNER. (TYPICAL)
- DRB = "DARBY"

SCALE 1"=1000'
PIMA COUNTY

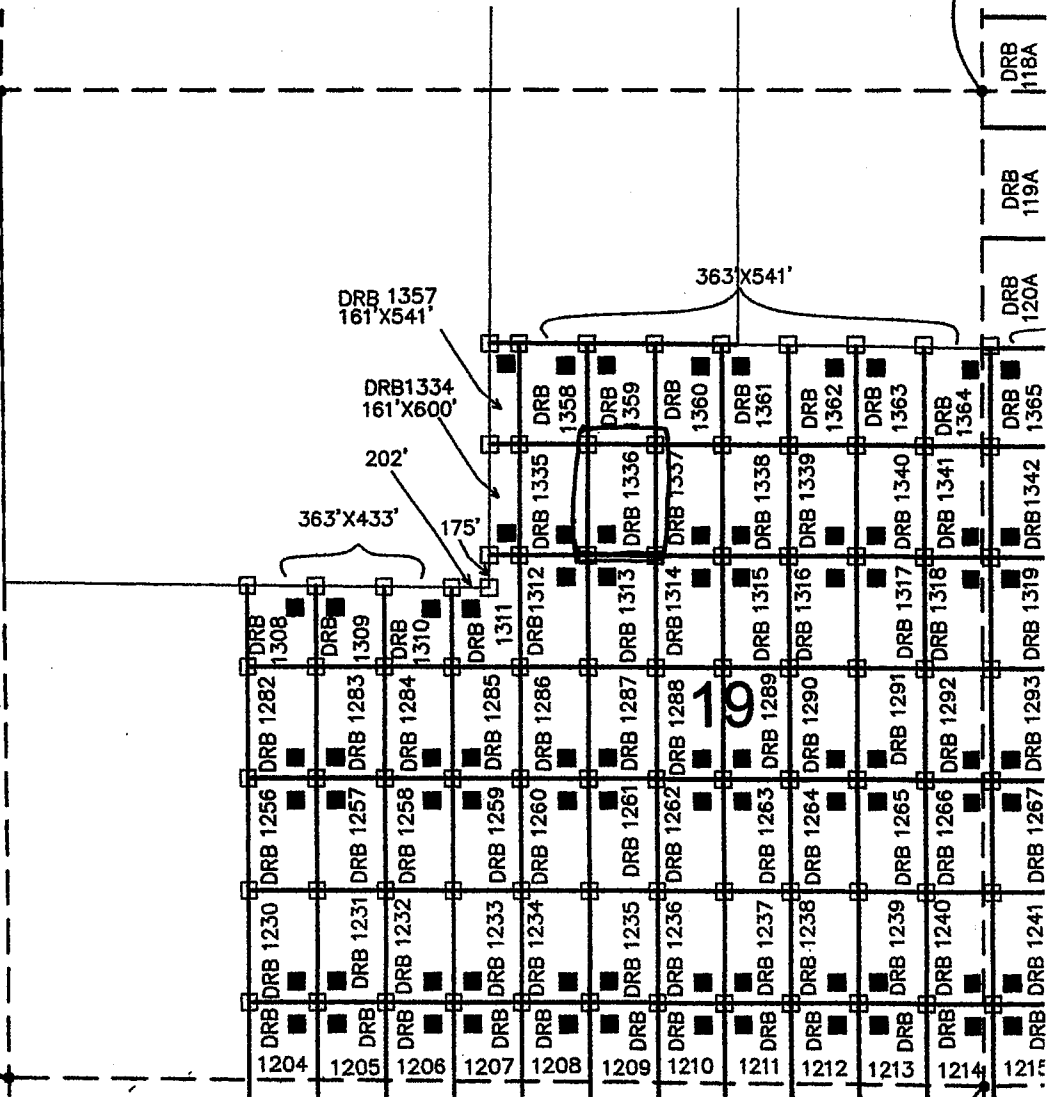
NE COR,
SEC 19
T12S, R5W
5309'N, 5280'E

NW COR,
SEC 19
T12S, R5W
5309'N, 0'E

SW COR,
SEC 19
T12S, R5W
0'N, 0'E

FREEMPORT MCMORAN CORPORATION
333 NORTH CENTRAL AVE
PHOENIX, ARIZONA 85004

SE COR, SEC 19
T12S, R5W
0'N, 5280'E



ARIZONA NOTICE OF LOCATION
(Mill Site Claim)

NOTICE IS HEREBY GIVEN THAT FREEPORT-MCMORAN CORPORATION, whose mailing address is 333 North Central Avenue, Phoenix, Arizona, 85004, by its undersigned agent, makes this location of the Darby 1337 mill site mining claim, Ajo Mining District, Pima County, Arizona and has a valid right to the occupation, possession and use of said mill site claim, together with all hereditaments and appurtenances belonging to it.

This mill site claim consists of 5 acres, more or less and is more particularly described as follows: The mill site claim is 600 feet in length and 363 feet in width, and the general course of this claim is North to South. The general location of the claims southwest corner is located 3470 feet East of and 2815 feet North of the Southwest section corner of Section 19 Township 12 South, Range 5 West, G&SRM, Pima County, Arizona.

All corners and the location monument of the claim are constructed of 2"x2" wood post extending 4' above the ground. The location monument is set inside the southeast corner of the claim approximately 4 feet north of the south line of the claim and 4 feet west of the east line of the claim. The location monument on which this notice is posted is situated within the NE 1/4, Section 19, Township 12 South, Range 5 West, G&SRM, Pima County, Arizona.

The undersigned claims the ground as described above and depicted on the map which is attached. A copy of this Notice of Location is filed in the office of the County Recorder, Pima County, Arizona. This claim is not intended to encroach on any private property or land that is not open for location.

Located, dated, and posted on the ground this 20 day of Sept. 2013.

Freeport-McMoRan Corporation (Owner)

By J. Flash (Agent)
J-Co Professional Services Corp.

PHOENIX, ARIZONA

2013 DEC 17 A 10:31

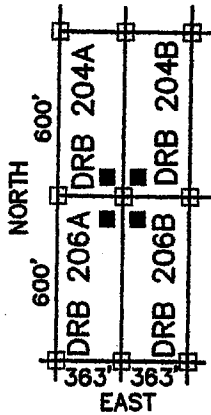
RECEIVED
BLM AZ STATE OFFICE

AMC 425780

LOCATION OF DARBY 1100 THROUGH 1415 MILL SITES AJO MINE

LOCATED SEPT 3, 2013 THROUGH OCT 31, 2013
ALL CLAIMS ARE 363' X 600' UNLESS OTHERWISE DETAILED HEREON

TYPICAL CLAIM DETAIL N.T.S.



- INDICATES CORNER OF MILL CLAIM SET 2"x2"x5" WOOD POST (TYPICAL)
- INDICATES LOCATION MONUMENT. SET 2"x2"x5" WOOD POST WITH PLASTIC CONTAINER WITH THE NOTICE OF LOCATION. SET 4'x4' FROM CORNER. (TYPICAL)

DRB = "DARBY"

SCALE 1"=1000'
PIMA COUNTY

NE COR,
SEC 19
T12S, R5W
5309'N, 5280'E

NW COR,
SEC 19
T12S, R5W
5309'N, 0'E

SW COR,
SEC 19
T12S, R5W
0'N, 0'E

363'X541'

DRB 1357
161'X541'

DRB1334
161'X600'

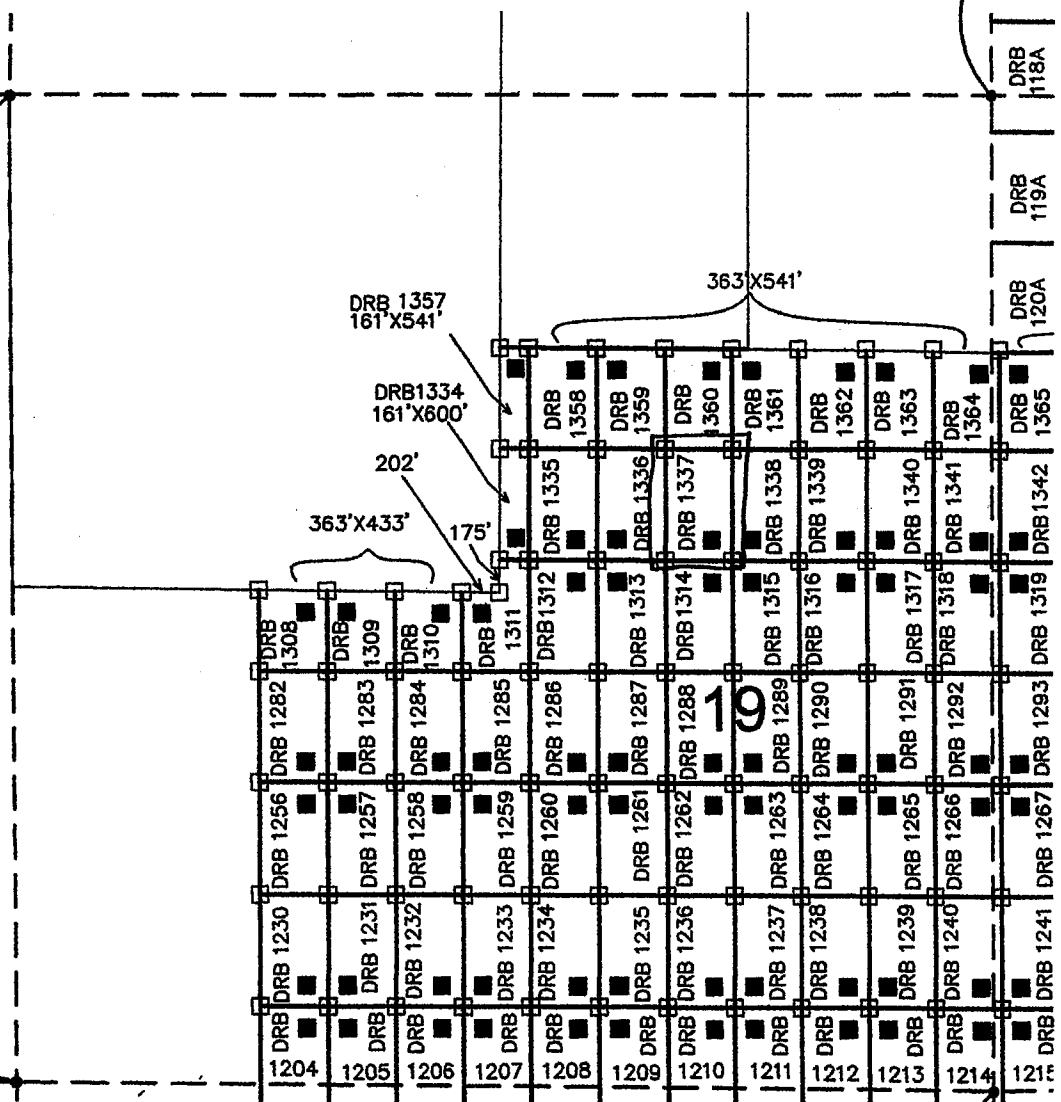
202'

363'X433'

175'

FREEMORE MCMORAN CORPORATION
333 NORTH CENTRAL AVE
PHOENIX, ARIZONA 85004

SE COR, SEC 19
T12S, R5W
0'N, 5280'E



ARIZONA NOTICE OF LOCATION
(Mill Site Claim)

NOTICE IS HEREBY GIVEN THAT FREEPORT-MCMORAN CORPORATION, whose mailing address is 333 North Central Avenue, Phoenix, Arizona, 85004, by its undersigned agent, makes this location of the Darby 1338 mill site mining claim, Ajo Mining District, Pima County, Arizona and has a valid right to the occupation, possession and use of said mill site claim, together with all hereditaments and appurtenances belonging to it.

This mill site claim consists of 5 acres, more or less and is more particularly described as follows: The mill site claim is 600 feet in length and 363 feet in width, and the general course of this claim is North to South. The general location of the claims southwest corner is located 3833 feet East of and 2815 feet North of the Southwest section corner of Section 19 Township 12 South, Range 5 West, G&SRM, Pima County, Arizona.

All corners and the location monument of the claim are constructed of 2"x2" wood post extending 4' above the ground. The location monument is set inside the southwest corner of the claim approximately 4 feet north of the south line of the claim and 4 feet west of the west line of the claim. The location monument on which this notice is posted is situated within the NE $\frac{1}{4}$, Section 19, Township 12 South, Range 5 West, G&SRM, Pima County, Arizona.

The undersigned claims the ground as described above and depicted on the map which is attached. A copy of this Notice of Location is filed in the office of the County Recorder, Pima County, Arizona. This claim is not intended to encroach on any private property or land that is not open for location.

Located, dated, and posted on the ground this 10 day of Sept. 2013.

Freeport-McMoRan Corporation (Owner)

By J. Flack (Agent)
J-Co Professional Services Corp.

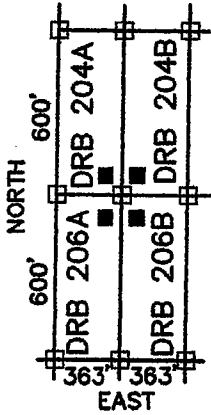
RECEIVED
BLM AZ STATE OFFICE
2013 DEC 17 A 10:31
PHOENIX, ARIZONA

AMC 425781

LOCATION OF DARBY 1100 THROUGH 1415 MILL SITES AJO MINE

LOCATED SEPT 3, 2013 THROUGH OCT 31, 2013
ALL CLAIMS ARE 363' X 600' UNLESS OTHERWISE DETAILED HEREON

TYPICAL CLAIM DETAIL N.T.S.



- INDICATES CORNER OF MILL CLAIM
SET 2"X2"X5' WOOD POST (TYPICAL)
 - INDICATES LOCATION MONUMENT.
SET 2"X2"X5' WOOD POST WITH
PLASTIC CONTAINER WITH THE
THE NOTICE OF LOCATION.
SET 4'X4' FROM CORNER. (TYPICAL)
- DRB = "DARBY"

SCALE 1"=1000'
PIMA COUNTY

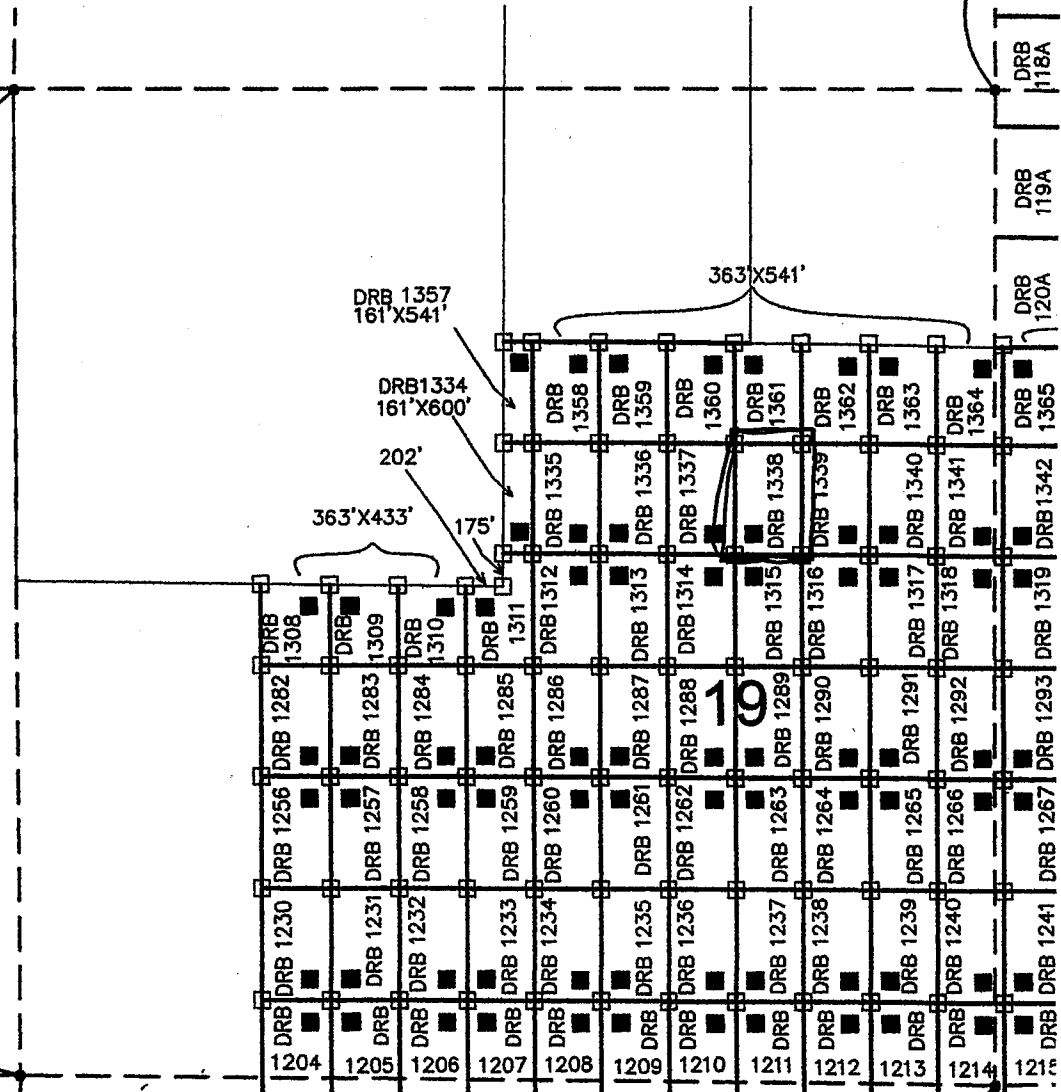
NE COR,
SEC 19
T12S, R5W
5309'N, 5280'E

NW COR,
SEC 19
T12S, R5W
5309'N, 0'E

SW COR,
SEC 19
T12S, R5W
0'N, 0'E

FREEMPORT MCMORAN CORPORATION
333 NORTH CENTRAL AVE
PHOENIX, ARIZONA 85004

SE COR, SEC 19
T12S, R5W
0'N, 5280'E



ARIZONA NOTICE OF LOCATION
(Mill Site Claim)

NOTICE IS HEREBY GIVEN THAT FREEPORT-MCMORAN CORPORATION, whose mailing address is 333 North Central Avenue, Phoenix, Arizona, 85004, by its undersigned agent, makes this location of the Darby 1339 mill site mining claim, Ajo Mining District, Pima County, Arizona and has a valid right to the occupation, possession and use of said mill site claim, together with all hereditaments and appurtenances belonging to it.

This mill site claim consists of 5 acres, more or less and is more particularly described as follows: The mill site claim is 600 feet in length and 363 feet in width, and the general course of this claim is North to South. The general location of the claims southwest corner is located 4196 feet East of and 2815 feet North of the Southwest section corner of Section 19 Township 12 South, Range 5 West, G&SRM, Pima County, Arizona.

All corners and the location monument of the claim are constructed of 2"x2" wood post extending 4' above the ground. The location monument is set inside the southeast corner of the claim approximately 4 feet north of the south line of the claim and 4 feet west of the east line of the claim. The location monument on which this notice is posted is situated within the NE $\frac{1}{4}$, Section 19, Township 12 South, Range 5 West, G&SRM, Pima County, Arizona.

The undersigned claims the ground as described above and depicted on the map which is attached. A copy of this Notice of Location is filed in the office of the County Recorder, Pima County, Arizona. This claim is not intended to encroach on any private property or land that is not open for location.

Located, dated, and posted on the ground this 20 day of Sept, 2013.

Freeport-McMoRan Corporation (Owner)

By J. Flach (Agent)
J-Co Professional Services Corp.

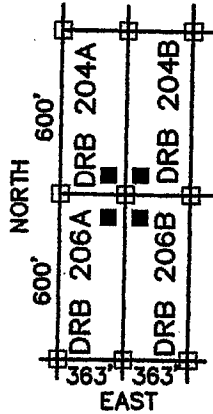
RECEIVED
BLM AZ STATE OFFICE
2013 DEC 17 A 10:31
PHOENIX, ARIZONA

AMC425782

LOCATION OF DARBY 1100 THROUGH 1415 MILL SITES AJO MINE

LOCATED SEPT 3, 2013 THROUGH OCT 31, 2013
ALL CLAIMS ARE 363' X 600' UNLESS OTHERWISE DETAILED HEREON

TYPICAL CLAIM DETAIL N.T.S.



- INDICATES CORNER OF MILL CLAIM
SET 2"X2"X5' WOOD POST (TYPICAL)
 - INDICATES LOCATION MONUMENT.
SET 2"X2"X5' WOOD POST WITH
PLASTIC CONTAINER WITH THE
THE NOTICE OF LOCATION.
SET 4'X4' FROM CORNER. (TYPICAL)
- DRB = "DARBY"

SCALE 1"=1000'
PIMA COUNTY

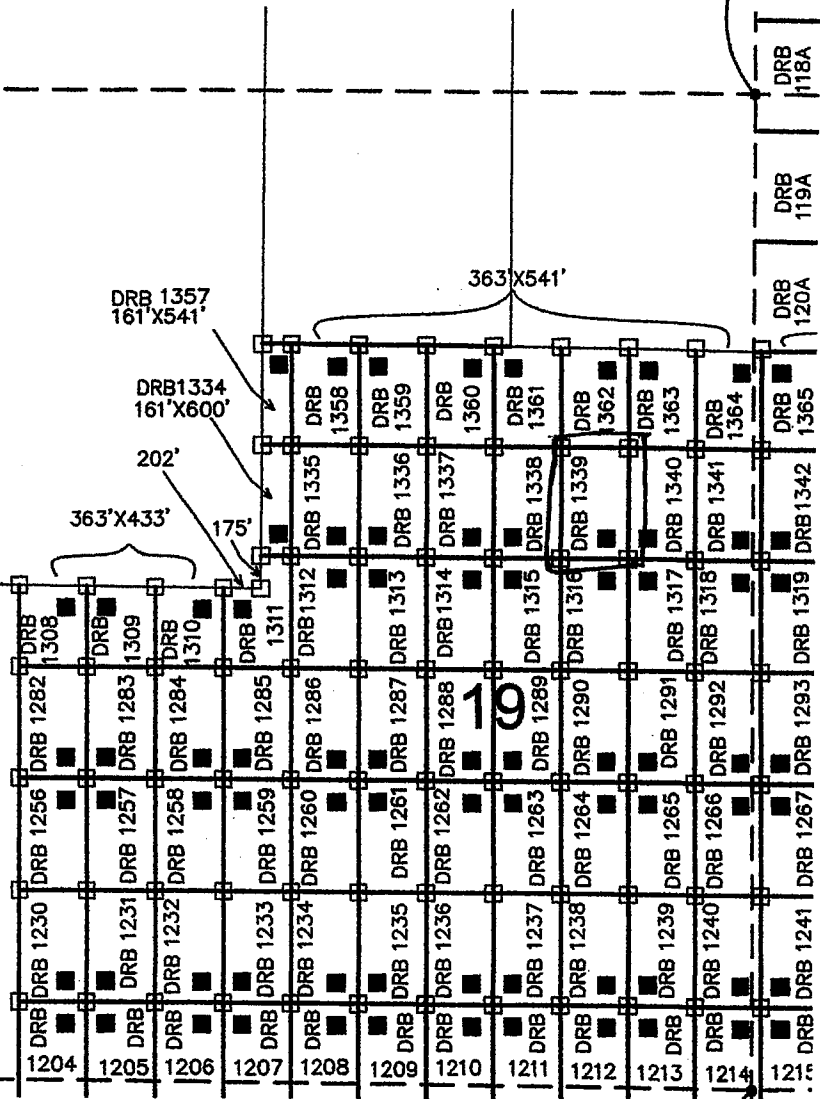
NE COR,
SEC 19
T12S, R5W
5309'N, 5280'E

NW COR,
SEC 19
T12S, R5W
5309'N, 0'E

SW COR,
SEC 19
T12S, R5W
0'N, 0'E

SE COR, SEC 19
T12S, R5W
0'N, 5280'E

FREEMPORT MCMORAN CORPORATION
333 NORTH CENTRAL AVE
PHOENIX, ARIZONA 85004



ARIZONA NOTICE OF LOCATION
(Mill Site Claim)

NOTICE IS HEREBY GIVEN THAT FREEPORT-MCMORAN CORPORATION, whose mailing address is 333 North Central Avenue, Phoenix, Arizona, 85004, by its undersigned agent, makes this location of the Darby 1340 mill site mining claim, Ajo Mining District, Pima County, Arizona and has a valid right to the occupation, possession and use of said mill site claim, together with all hereditaments and appurtenances belonging to it.

This mill site claim consists of 5 acres, more or less and is more particularly described as follows: The mill site claim is 600 feet in length and 363 feet in width, and the general course of this claim is North to South. The general location of the claims southwest corner is located 4559 feet East of and 2815 feet North of the Southwest section corner of Section 19 Township 12 South, Range 5 West, G&SRM, Pima County, Arizona.

All corners and the location monument of the claim are constructed of 2"x2" wood post extending 4' above the ground. The location monument is set inside the southwest corner of the claim approximately 4 feet north of the south line of the claim and 4 feet east of the west line of the claim. The location monument on which this notice is posted is situated within the NE ¼, Section 19, Township 12 South, Range 5 West, G&SRM, Pima County, Arizona.

The undersigned claims the ground as described above and depicted on the map which is attached. A copy of this Notice of Location is filed in the office of the County Recorder, Pima County, Arizona. This claim is not intended to encroach on any private property or land that is not open for location.

Located, dated, and posted on the ground this 20 day of Sept. 2013.

Freeport-McMoRan Corporation (Owner)

By J. Fluck (Agent)
J-Co Professional Services Corp.

PHOENIX, ARIZONA

2013 DEC 17 A 10:31

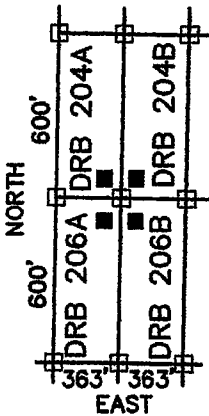
RECEIVED
BLM AZ STATE OFFICE

AMC 425983

LOCATION OF DARBY 1100 THROUGH 1415 MILL SITES AJO MINE

LOCATED SEPT 3, 2013 THROUGH OCT 31, 2013
ALL CLAIMS ARE 363' X 600' UNLESS OTHERWISE DETAILED HEREON

TYPICAL CLAIM DETAIL N.T.S.



- INDICATES CORNER OF MILL CLAIM
SET 2"X2"X5' WOOD POST (TYPICAL)
 - INDICATES LOCATION MONUMENT.
SET 2"X2"X5' WOOD POST WITH
PLASTIC CONTAINER WITH THE
THE NOTICE OF LOCATION.
SET 4'X4' FROM CORNER. (TYPICAL)
- DRB = "DARBY"

SCALE 1"=1000'
PIMA COUNTY



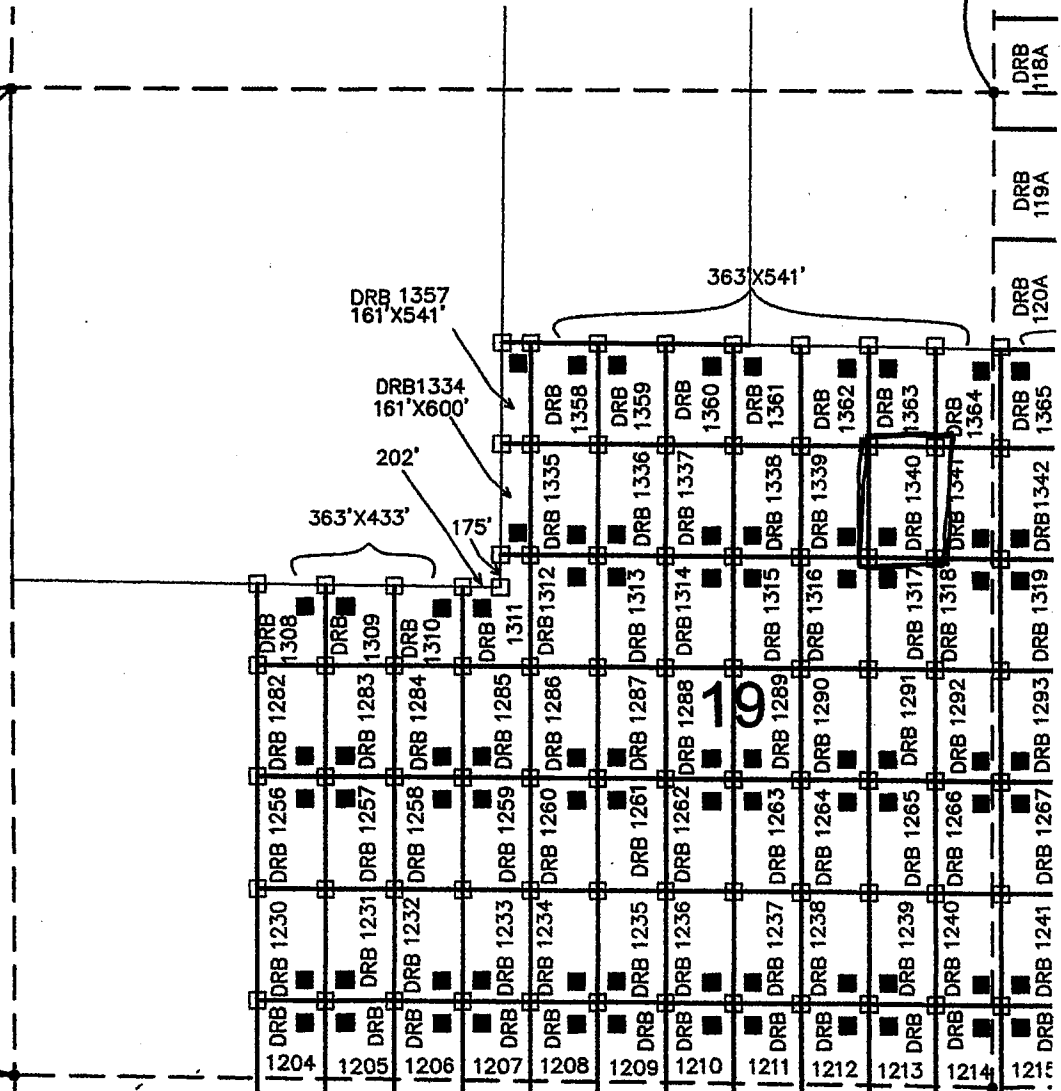
NE COR,
SEC 19
T12S, R5W
5309'N, 5280'E

NW COR,
SEC 19
T12S, R5W
5309'N, 0'E

SW COR,
SEC 19
T12S, R5W
0'N, 0'E

FREEMPORT MCMORAN CORPORATION
333 NORTH CENTRAL AVE
PHOENIX, ARIZONA 85004

SE COR, SEC 19
T12S, R5W
0'N, 5280'E



ARIZONA NOTICE OF LOCATION
(Mill Site Claim)

NOTICE IS HEREBY GIVEN THAT FREEPORT-MCMORAN CORPORATION, whose mailing address is 333 North Central Avenue, Phoenix, Arizona, 85004, by its undersigned agent, makes this location of the Darby 1341 mill site mining claim, Ajo Mining District, Pima County, Arizona and has a valid right to the occupation, possession and use of said mill site claim, together with all hereditaments and appurtenances belonging to it.

This mill site claim consists of 5 acres, more or less and is more particularly described as follows: The mill site claim is 600 feet in length and 363 feet in width, and the general course of this claim is North to South. The general location of the claims southwest corner is located 4922 feet East of and 2815 feet North of the Southwest section corner of Section 19 Township 12 South, Range 5 West, G&SRM, Pima County, Arizona.

All corners and the location monument of the claim are constructed of 2"x2" wood post extending 4' above the ground. The location monument is set inside the southeast corner of the claim approximately 4 feet north of the south line of the claim and 4 feet west of the east line of the claim. The location monument on which this notice is posted is situated within the NW $\frac{1}{4}$, Section 20, Township 12 South, Range 5 West, G&SRM, Pima County, Arizona.

The undersigned claims the ground as described above and depicted on the map which is attached. A copy of this Notice of Location is filed in the office of the County Recorder, Pima County, Arizona. This claim is not intended to encroach on any private property or land that is not open for location.

Located, dated, and posted on the ground this 10 day of SEPT. 2013.

Freeport-McMoRan Corporation (Owner)

By J. Flack (Agent)
J-Co Professional Services Corp.

PHOENIX, ARIZONA

2013 DEC 17 A 10:31

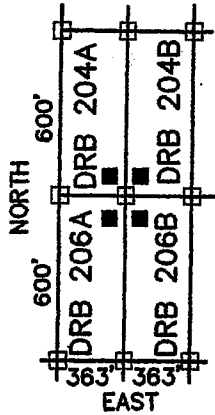
RECEIVED
BLM AZ STATE OFFICE

AMC 425784

LOCATION OF DARBY 1100 THROUGH 1415 MILL SITES AJO MINE

LOCATED SEPT 3, 2013 THROUGH OCT 31, 2013
ALL CLAIMS ARE 363' X 600' UNLESS OTHERWISE DETAILED HEREON

TYPICAL CLAIM DETAIL N.T.S.



- INDICATES CORNER OF MILL CLAIM SET 2"x2"x5' WOOD POST (TYPICAL)
- INDICATES LOCATION MONUMENT. SET 2"x2"x5' WOOD POST WITH PLASTIC CONTAINER WITH THE NOTICE OF LOCATION. SET 4'x4' FROM CORNER. (TYPICAL)

DRB = "DARBY"

SCALE 1"=1000'
PIMA COUNTY

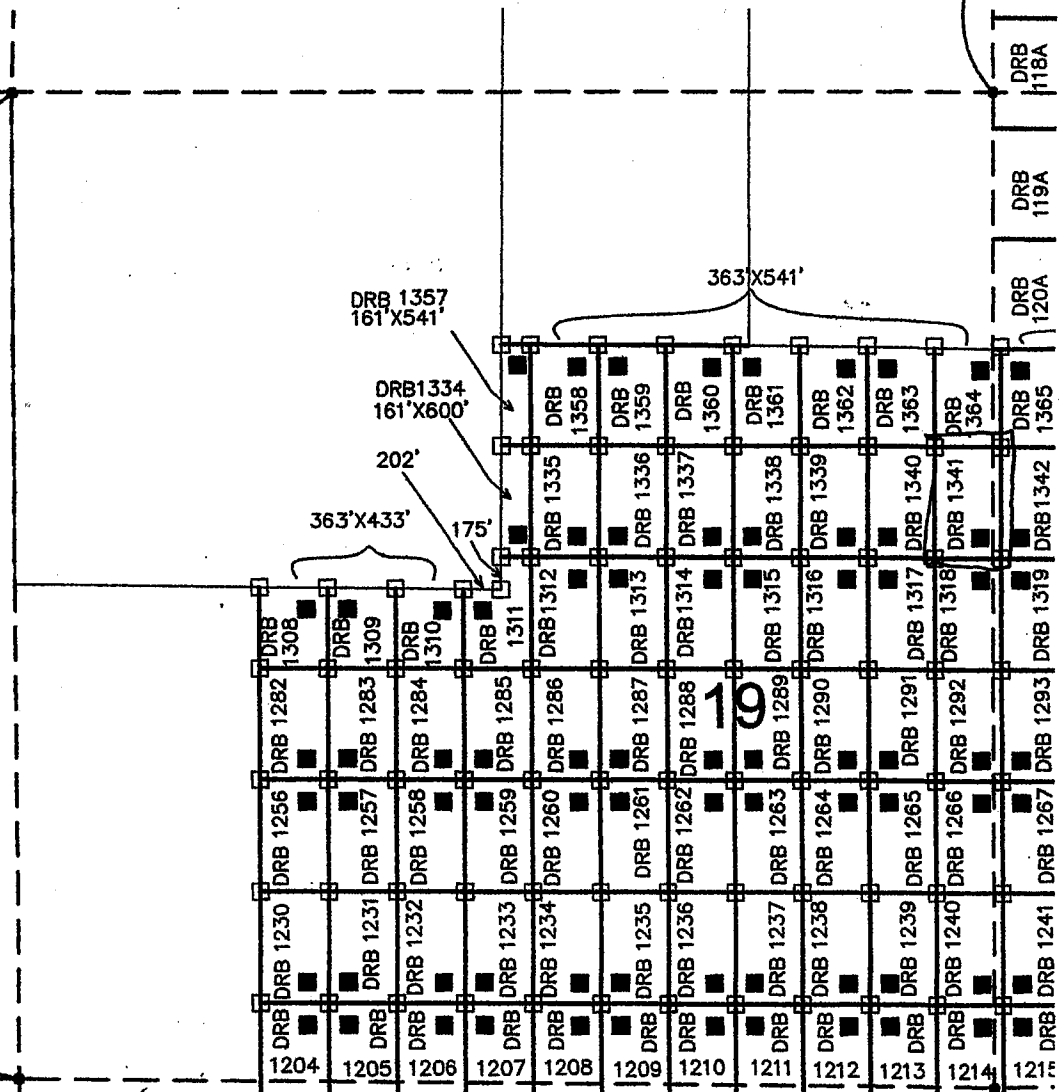
NE COR,
SEC 19
T12S, R5W
5309'N, 5280'E

NW COR,
SEC 19
T12S, R5W
5309'N, 0'E

SW COR,
SEC 19
T12S, R5W
0'N, 0'E

FREEMPORT MCMORAN CORPORATION
333 NORTH CENTRAL AVE
PHOENIX, ARIZONA 85004

SE COR, SEC 19
T12S, R5W
0'N, 5280'E



ARIZONA NOTICE OF LOCATION
(Mill Site Claim)

NOTICE IS HEREBY GIVEN THAT FREEPORT-MCMORAN CORPORATION, whose mailing address is 333 North Central Avenue, Phoenix, Arizona, 85004, by its undersigned agent, makes this location of the Darby 1357 mill site mining claim, Ajo Mining District, Pima County, Arizona and has a valid right to the occupation, possession and use of said mill site claim, together with all hereditaments and appurtenances belonging to it.

This mill site claim consists of 1.999 acres, more or less and is more particularly described as follows: The mill site claim is 541 feet in length and 161 feet in width, and the general course of this claim is North to South. The general location of the claims southwest corner is located 2583 feet East of and 3415 feet North of the Southwest section corner of Section 19 Township 12 South, Range 5 West, G&SRM, Pima County, Arizona.

All corners and the location monument of the claim are constructed of 2"x2" wood post extending 4' above the ground. The location monument is set inside the northeast corner of the claim approximately 4 feet south of the north line of the claim and 4 feet west of the east line of the claim. The location monument on which this notice is posted is situated within the NE ¼, Section 19, Township 12 South, Range 5 West, G&SRM, Pima County, Arizona.

The undersigned claims the ground as described above and depicted on the map which is attached. A copy of this Notice of Location is filed in the office of the County Recorder, Pima County, Arizona. This claim is not intended to encroach on any private property or land that is not open for location.

Located, dated, and posted on the ground this 10 day of Sept. 2013.

Freeport-McMoRan Corporation (Owner)

By J. Flack (Agent)
J-Co Professional Services Corp.

PHOENIX, ARIZONA

2013 DEC 17 A 10:31

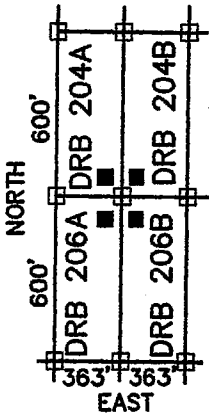
RECEIVED
BLMAZ STATE OFFICE

AMC425785

LOCATION OF DARBY 1100 THROUGH 1415 MILL SITES AJO MINE

LOCATED SEPT 3, 2013 THROUGH OCT 31, 2013
ALL CLAIMS ARE 363' X 600' UNLESS OTHERWISE DETAILED HEREON

TYPICAL CLAIM DETAIL N.T.S.



- INDICATES CORNER OF MILL CLAIM SET 2"x2"x5' WOOD POST (TYPICAL)
 - INDICATES LOCATION MONUMENT. SET 2"x2"x5' WOOD POST WITH PLASTIC CONTAINER WITH THE NOTICE OF LOCATION. SET 4'x4' FROM CORNER. (TYPICAL)
- DRB = "DARBY"

SCALE 1"=1000'
PIMA COUNTY

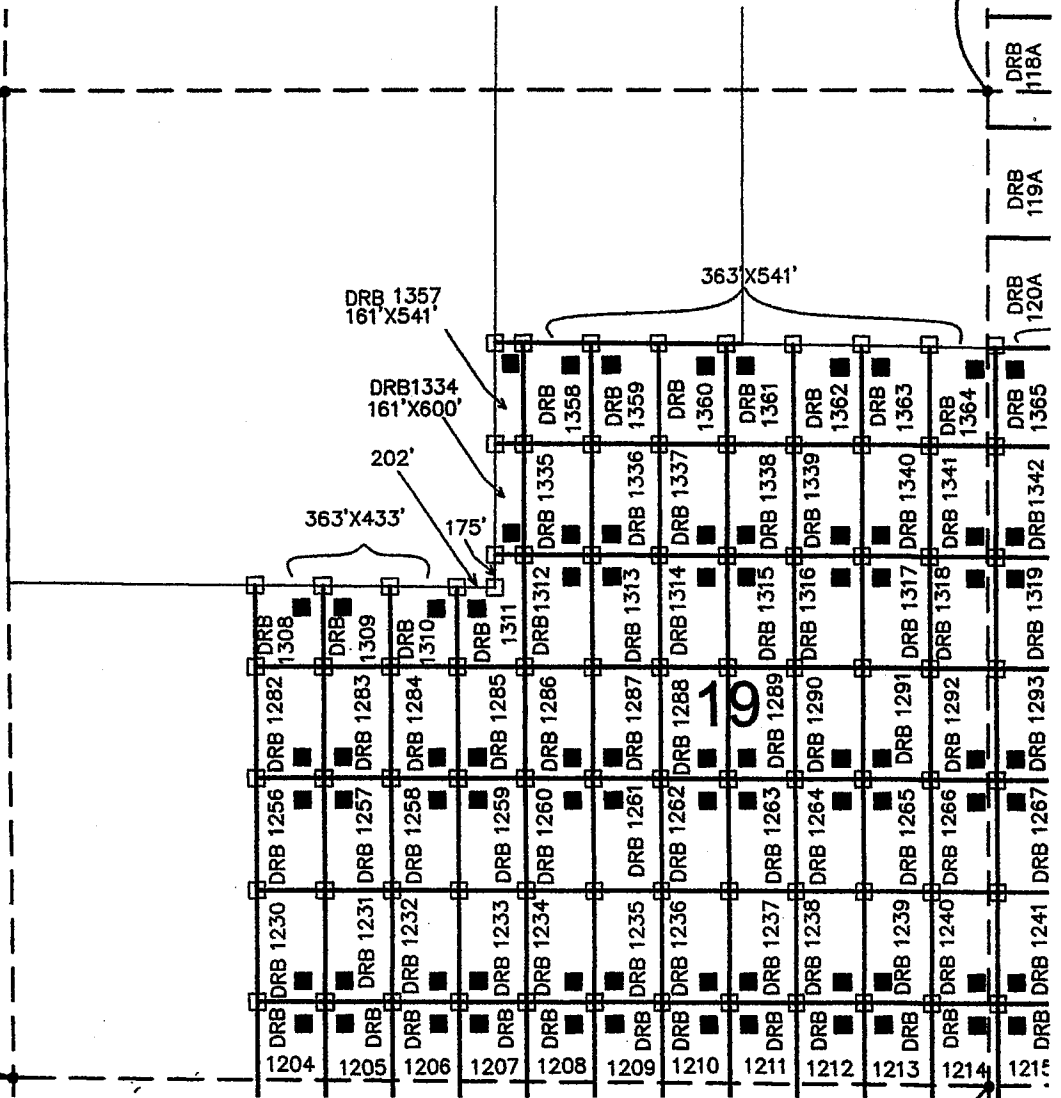
NE COR,
SEC 19
T12S, R5W
5309'N, 5280'E

NW COR,
SEC 19
T12S, R5W
5309'N, 0'E

SW COR,
SEC 19
T12S, R5W
0'N, 0'E

FREEMORE MCMORAN CORPORATION
333 NORTH CENTRAL AVE
PHOENIX, ARIZONA 85004

SE COR, SEC 19
T12S, R5W
0'N, 5280'E



ARIZONA NOTICE OF LOCATION
(Mill Site Claim)

NOTICE IS HEREBY GIVEN THAT FREEPORT-MCMORAN CORPORATION, whose mailing address is 333 North Central Avenue, Phoenix, Arizona, 85004, by its undersigned agent, makes this location of the Darby 1358 mill site mining claim, Ajo Mining District, Pima County, Arizona and has a valid right to the occupation, possession and use of said mill site claim, together with all hereditaments and appurtenances belonging to it.

This mill site claim consists of 4.508 acres, more or less and is more particularly described as follows: The mill site claim is 541 feet in length and 363 feet in width, and the general course of this claim is North to South. The general location of the claims southwest corner is located 2744 feet East of and 3415 feet North of the Southwest section corner of Section 19 Township 12 South, Range 5 West, G&SRM, Pima County, Arizona.

All corners and the location monument of the claim are constructed of 2"x2" wood post extending 4' above the ground. The location monument is set inside the north east corner of the claim approximatly 4 feet south of the north line of the claim and 4 feet west of the east line of the claim. The location monument on which this notice is posted is situated within the NE ¼, Section 19, Township 12 South, Range S West. G&SRM, Pima County, Arizona.

The undersigned claims the ground as described above and depicted on the map which is attached. A copy of this Notice of Location is filed in the office of the County Recorder, Pima County, Arizona. This claim is not intended to encroach on any private property or land that is not open for location.

Located, dated, and posted on the ground this 10 day of Sept, 2013.

Freeport-McMoRan Corporation (Owner)

By J. Glack (Agent)
J-Co Professional Services Corp.

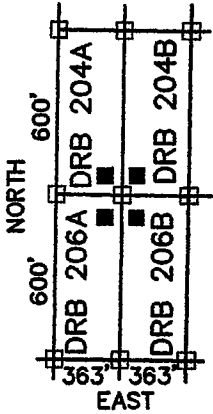
RECEIVED
BLM AZ STATE OFFICE
2013 DEC 17 A 10:31
PHOENIX, ARIZONA

AMC 425786

LOCATION OF DARBY 1100 THROUGH 1415 MILL SITES AJO MINE

LOCATED SEPT 3, 2013 THROUGH OCT 31, 2013
ALL CLAIMS ARE 363' X 600' UNLESS OTHERWISE DETAILED HEREON

TYPICAL CLAIM DETAIL N.T.S.



- INDICATES CORNER OF MILL CLAIM
SET 2"x2"x5' WOOD POST (TYPICAL)
 - INDICATES LOCATION MONUMENT.
SET 2"x2"x5' WOOD POST WITH
PLASTIC CONTAINER WITH THE
THE NOTICE OF LOCATION.
SET 4'x4' FROM CORNER. (TYPICAL)
- DRB = "DARBY"

SCALE 1"=1000'
PIMA COUNTY

NE COR,
SEC 19
T12S, R5W
5309'N, 5280'E

NW COR,
SEC 19
T12S, R5W
5309'N, 0'E

SW COR,
SEC 19
T12S, R5W
0'N, 0'E

363'x541'

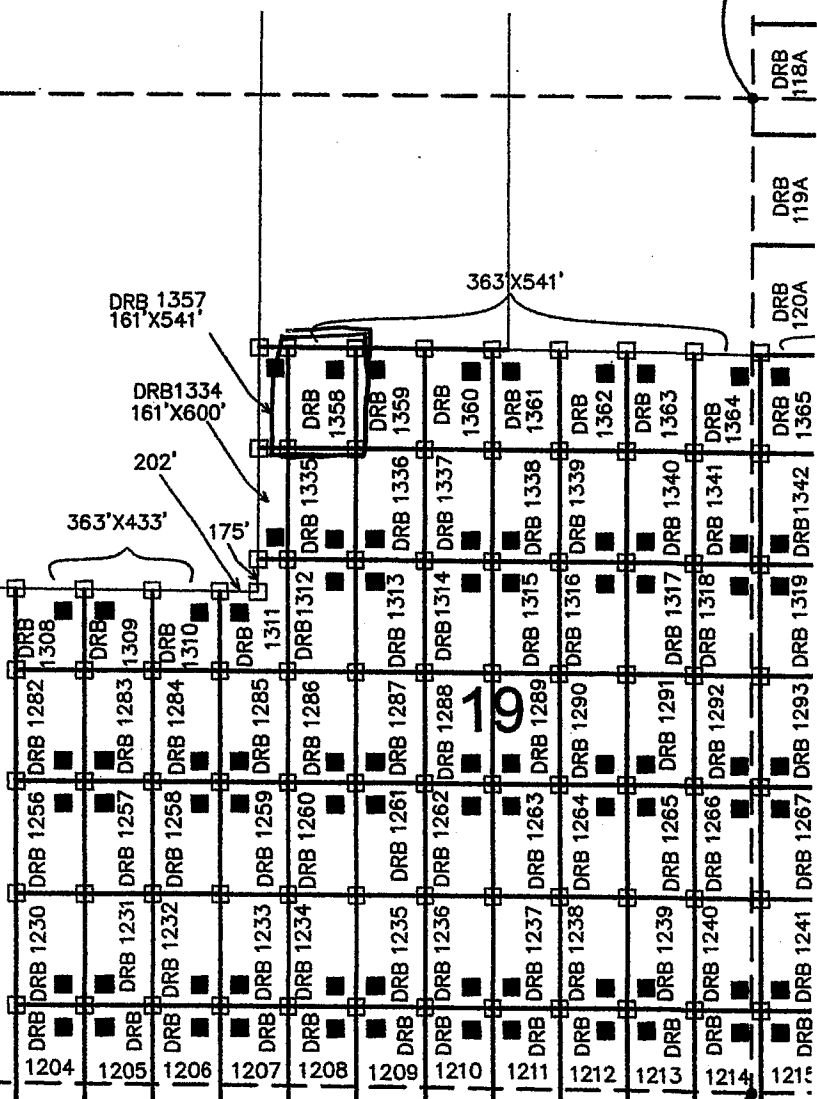
DRB 1357
161'x541'

DRB 1334
161'x600'

363'x433'

175'

19



FREEMONT MCMORAN CORPORATION
333 NORTH CENTRAL AVE
PHOENIX, ARIZONA 85004

SE COR, SEC 19
T12S, R5W
0'N, 5280'E

ARIZONA NOTICE OF LOCATION
(Mill Site Claim)

NOTICE IS HEREBY GIVEN THAT FREEPORT-MCMORAN CORPORATION, whose mailing address is 333 North Central Avenue, Phoenix, Arizona, 85004, by its undersigned agent, makes this location of the Darby 1359 mill site mining claim, Ajo Mining District, Pima County, Arizona and has a valid right to the occupation, possession and use of said mill site claim, together with all hereditaments and appurtenances belonging to it.

This mill site claim consists of 4.508 acres, more or less and is more particularly described as follows: The mill site claim is 541 feet in length and 363 feet in width, and the general course of this claim is North to South. The general location of the claims southwest corner is located 3107 feet East of and 3415 feet North of the Southwest section corner of Section 19 Township 12 South, Range 5 West, G&SRM, Pima County, Arizona.

All corners and the location monument of the claim are constructed of 2"x2" wood post extending 4' above the ground. The location monument is set inside the northwest corner of the claim approximately 4 feet south of the north line of the claim and 4 feet east of the west line of the claim. The location monument on which this notice is posted is situated within the NE ¼, Section 19, Township 12 South, Range 5 West, G&SRM, Pima County, Arizona.

The undersigned claims the ground as described above and depicted on the map which is attached. A copy of this Notice of Location is filed in the office of the County Recorder, Pima County, Arizona. This claim is not intended to encroach on any private property or land that is not open for location.

Located, dated, and posted on the ground this 20 day of Sept. 2013.

Freeport-McMoRan Corporation (Owner)

By J. Flack (Agent)
J-Co Professional Services Corp.

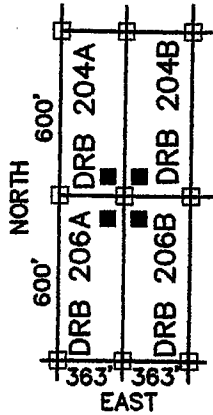
RECEIVED
BLM AZ STATE OFFICE
2013 DEC 17 A 10:31
PHOENIX, ARIZONA

AMC 425787

LOCATION OF DARBY 1100 THROUGH 1415 MILL SITES AJO MINE

LOCATED SEPT 3, 2013 THROUGH OCT 31, 2013
ALL CLAIMS ARE 363' X 600' UNLESS OTHERWISE DETAILED HEREON

TYPICAL CLAIM DETAIL N.T.S.



- INDICATES CORNER OF MILL CLAIM
SET 2"X2"X5' WOOD POST (TYPICAL)
 - INDICATES LOCATION MONUMENT.
SET 2"X2"X5' WOOD POST WITH
PLASTIC CONTAINER WITH THE
THE NOTICE OF LOCATION.
SET 4'X4' FROM CORNER. (TYPICAL)
- DRB = "DARBY"

SCALE 1"=1000'
PIMA COUNTY

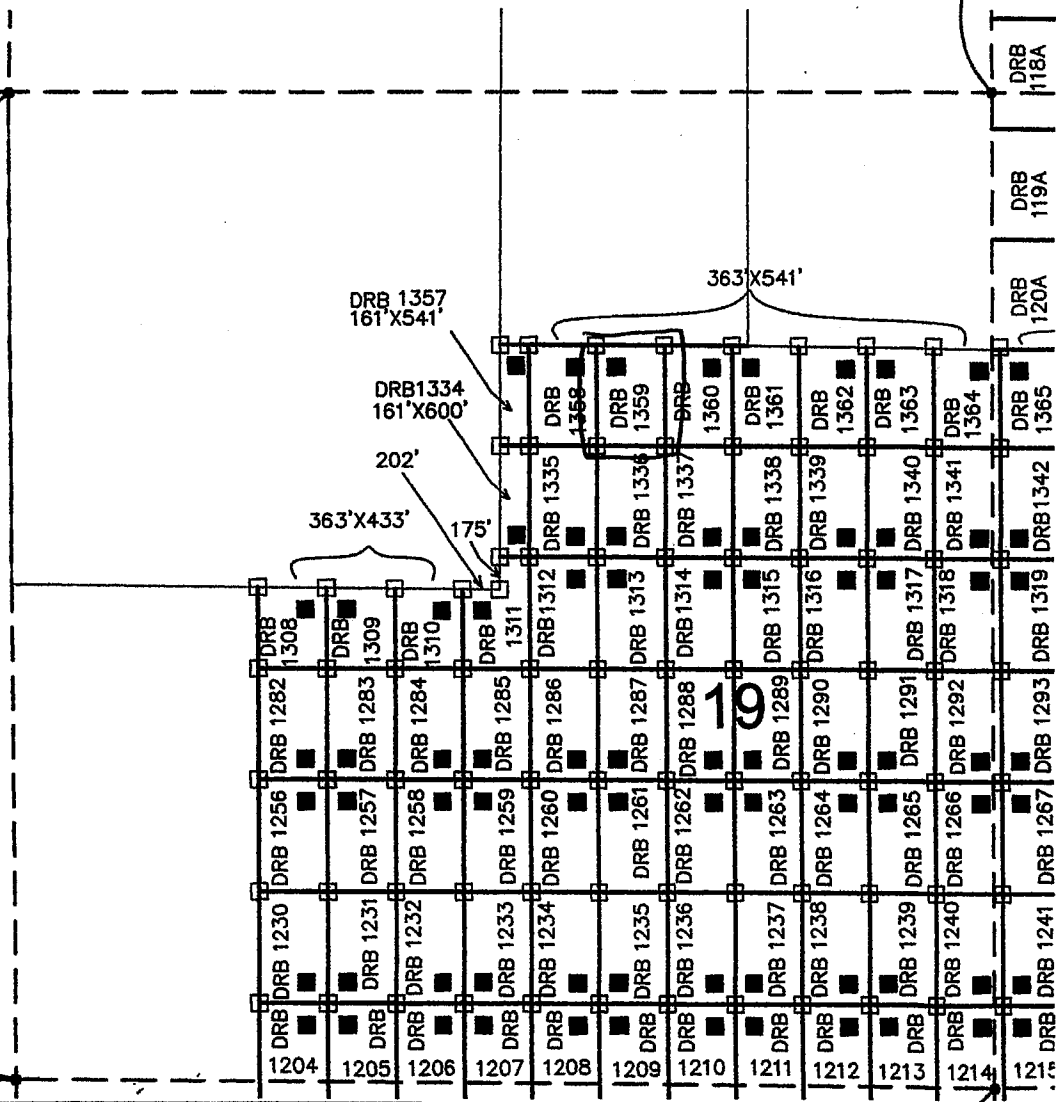
NE COR,
SEC 19
T12S, R5W
5309'N, 5280'E

NW COR,
SEC 19
T12S, R5W
5309'N, 0'E

SW COR,
SEC 19
T12S, R5W
0'N, 0'E

FREEMPORT MCMORAN CORPORATION
333 NORTH CENTRAL AVE
PHOENIX, ARIZONA 85004

SE COR, SEC 19
T12S, R5W
0'N, 5280'E



ARIZONA NOTICE OF LOCATION
(Mill Site Claim)

NOTICE IS HEREBY GIVEN THAT FREEPORT-MCMORAN CORPORATION, whose mailing address is 333 North Central Avenue, Phoenix, Arizona, 85004, by its undersigned agent, makes this location of the Darby 1360 mill site mining claim, Ajo Mining District, Pima County, Arizona and has a valid right to the occupation, possession and use of said mill site claim, together with all hereditaments and appurtenances belonging to it.

This mill site claim consists of 4.508 acres, more or less and is more particularly described as follows: The mill site claim is 541 feet in length and 363 feet in width, and the general course of this claim is North to South. The general location of the claims southwest corner is located 3470 feet East of and 3415 feet North of the Southwest section corner of Section 19 Township 12 South, Range 5 West, G&SRM, Pima County, Arizona.

All corners and the location monument of the claim are constructed of 2"x2" wood post extending 4' above the ground. The location monument is set inside the northeast corner of the claim approximately 4 feet south of the north line of the claim and 4 feet west of the east line of the claim. The location monument on which this notice is posted is situated within the NE ¼, Section 19, Township 12 South, Range 5 West, G&SRM, Pima County, Arizona.

The undersigned claims the ground as described above and depicted on the map which is attached. A copy of this Notice of Location is filed in the office of the County Recorder, Pima County, Arizona. This claim is not intended to encroach on any private property or land that is not open for location.

Located, dated, and posted on the ground this 10 day of Sept. 2013.

Freeport-McMoRan Corporation (Owner)

By J. Glack (Agent)
J-Co Professional Services Corp.

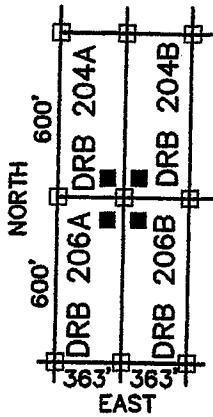
RECEIVED
BLMAZ STATE OFFICE
2013 DEC 17 A 10:32
PHOENIX, ARIZONA

AMC425708

LOCATION OF DARBY 1100 THROUGH 1415 MILL SITES AJO MINE

LOCATED SEPT 3, 2013 THROUGH OCT 31, 2013
ALL CLAIMS ARE 363' X 600' UNLESS OTHERWISE DETAILED HEREON

TYPICAL CLAIM DETAIL N.T.S.



- INDICATES CORNER OF MILL CLAIM
SET 2"X2"X5' WOOD POST (TYPICAL)
 - INDICATES LOCATION MONUMENT.
SET 2"X2"X5' WOOD POST WITH
PLASTIC CONTAINER WITH THE
THE NOTICE OF LOCATION.
SET 4'X4' FROM CORNER. (TYPICAL)
- DRB = "DARBY"

SCALE 1"=1000'
PIMA COUNTY

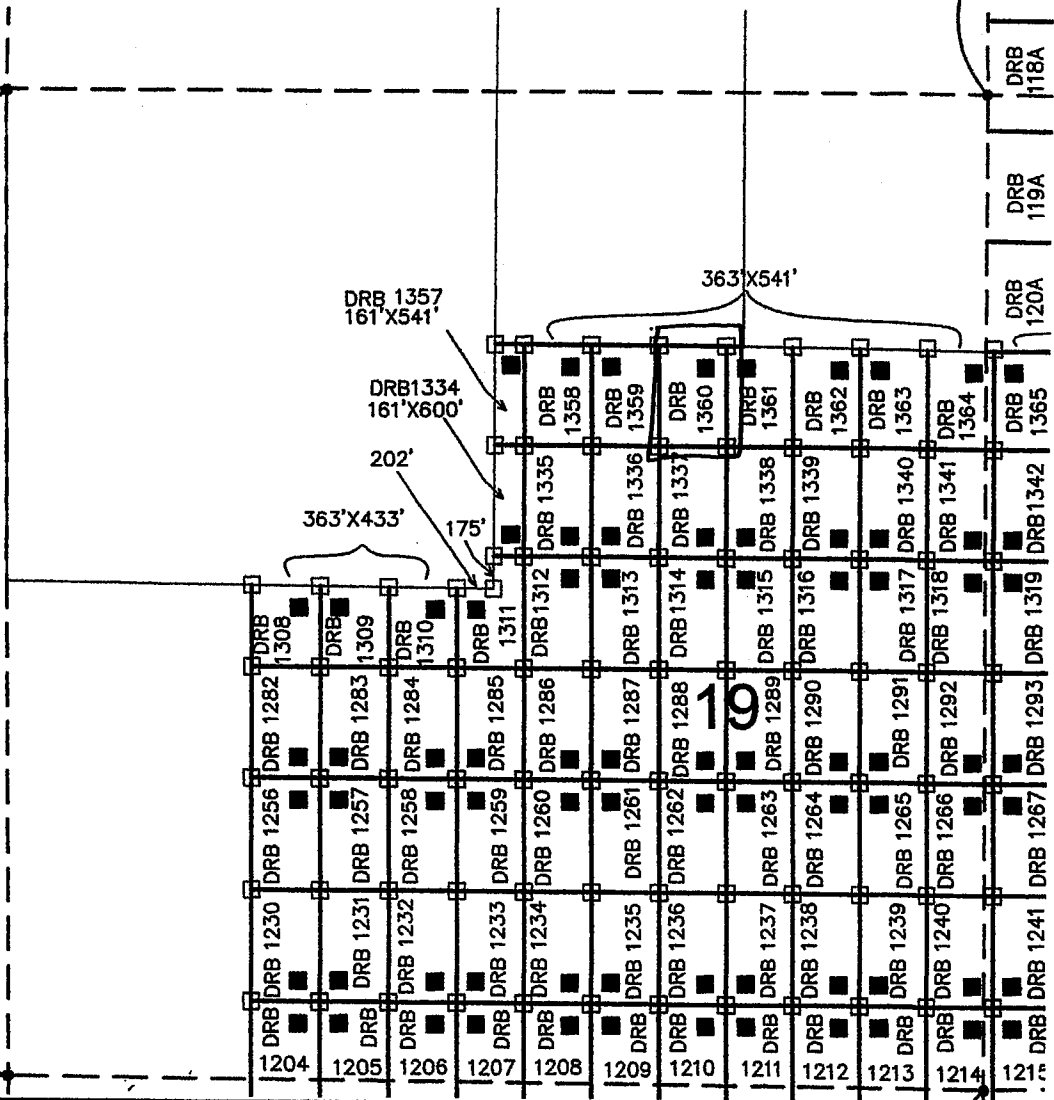
NE COR,
SEC 19
T12S, R5W
5309'N, 5280'E

NW COR,
SEC 19
T12S, R5W
5309'N, 0'E

SW COR,
SEC 19
T12S, R5W
0'N, 0'E

SE COR, SEC 19
T12S, R5W
0'N, 5280'E

FREEMORE MCMORAN CORPORATION
333 NORTH CENTRAL AVE
PHOENIX, ARIZONA 85004



ARIZONA NOTICE OF LOCATION
(Mill Site Claim)

NOTICE IS HEREBY GIVEN THAT FREEPORT-MCMORAN CORPORATION, whose mailing address is 333 North Central Avenue, Phoenix, Arizona, 85004, by its undersigned agent, makes this location of the Darby 1361 mill site mining claim, Ajo Mining District, Pima County, Arizona and has a valid right to the occupation, possession and use of said mill site claim, together with all hereditaments and appurtenances belonging to it.

This mill site claim consists of 4.508 acres, more or less and is more particularly described as follows: The mill site claim is 541 feet in length and 363 feet in width, and the general course of this claim is North to South. The general location of the claims southwest corner is located 3833 feet East of and 3415 feet North of the Southwest section corner of Section 19 Township 12 South, Range 5 West, G&SRM, Pima County, Arizona.

All corners and the location monument of the claim are constructed of 2"x2" wood post extending 4' above the ground. The location monument is set inside the northwest corner of the claim approximately 4 feet south of the north line of the claim and 4 feet east of the west line of the claim. The location monument on which this notice is posted is situated within the NE ¼, Section 19, Township 12 South, Range 5 West, G&SRM, Pima County, Arizona.

The undersigned claims the ground as described above and depicted on the map which is attached. A copy of this Notice of Location is filed in the office of the County Recorder, Pima County, Arizona. This claim is not intended to encroach on any private property or land that is not open for location.

Located, dated, and posted on the ground this 10 day of Sept, 2013.

Freeport-McMoRan Corporation (Owner)

By J. Flash (Agent)
J-Co Professional Services Corp.

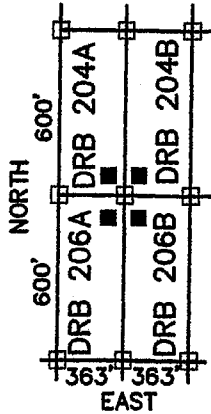
RECEIVED
BLM AZ STATE OFFICE
2013 DEC 17 A 10:32
PHOENIX, ARIZONA

AMC 425789

LOCATION OF DARBY 1100 THROUGH 1415 MILL SITES AJO MINE

LOCATED SEPT 3, 2013 THROUGH OCT 31, 2013
ALL CLAIMS ARE 363' X 600' UNLESS OTHERWISE DETAILED HEREON

TYPICAL CLAIM DETAIL N.T.S.



- INDICATES CORNER OF MILL CLAIM
SET 2"X2"X5' WOOD POST (TYPICAL)
- INDICATES LOCATION MONUMENT.
SET 2"X2"X5' WOOD POST WITH
PLASTIC CONTAINER WITH THE
THE NOTICE OF LOCATION.
SET 4'X4' FROM CORNER. (TYPICAL)

DRB = "DARBY"

SCALE 1"=1000'
PIMA COUNTY

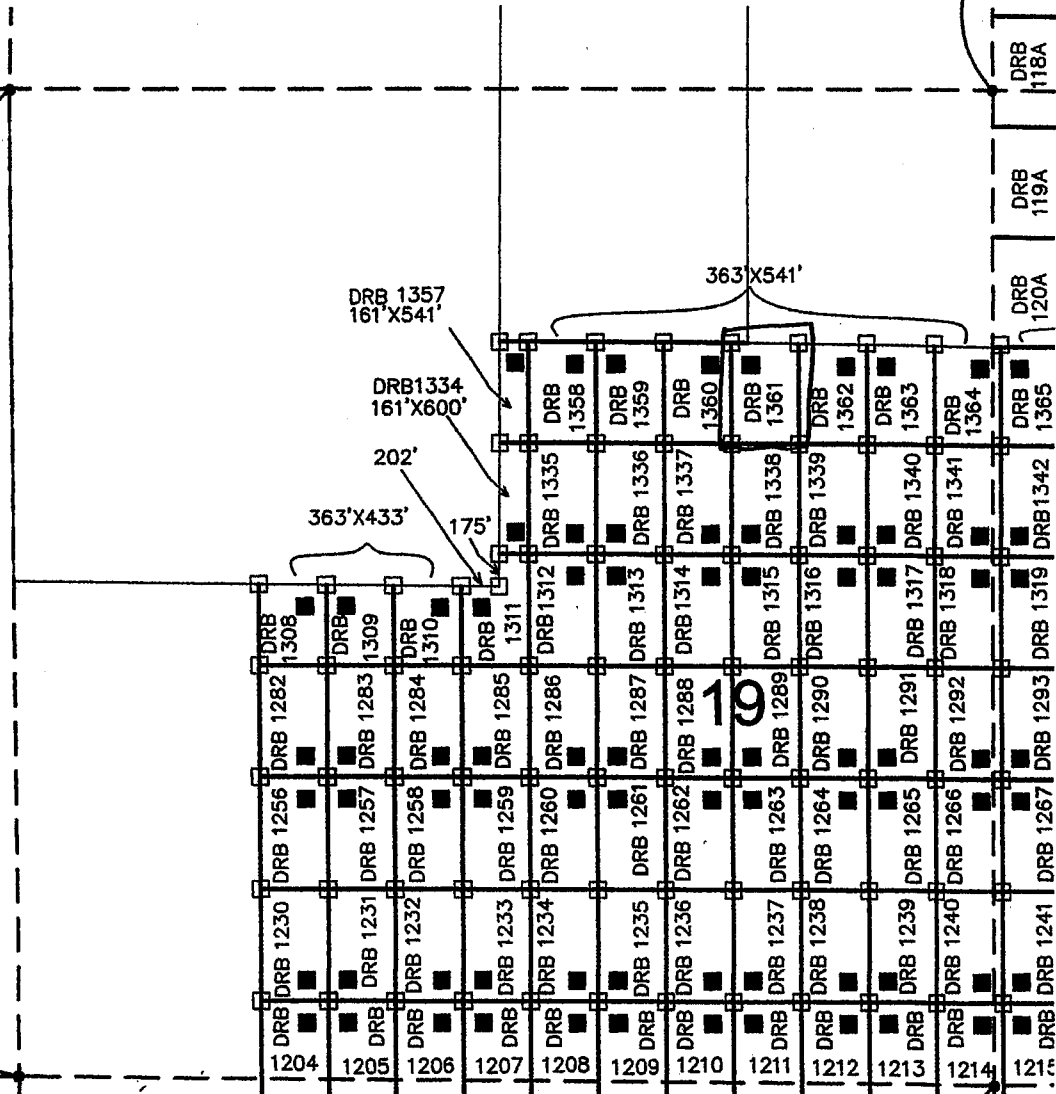
NE COR,
SEC 19
T12S, R5W
5309'N, 5280'E

NW COR,
SEC 19
T12S, R5W
5309'N, 0'E

SW COR,
SEC 19
T12S, R5W
0'N, 0'E

FREEMPORT MCMORAN CORPORATION
333 NORTH CENTRAL AVE
PHOENIX, ARIZONA 85004

SE COR, SEC 19
T12S, R5W
0'N, 5280'E



ARIZONA NOTICE OF LOCATION
(Mill Site Claim)

NOTICE IS HEREBY GIVEN THAT FREEPORT-MCMORAN CORPORATION, whose mailing address is 333 North Central Avenue, Phoenix, Arizona, 85004, by its undersigned agent, makes this location of the Darby 1362 mill site mining claim, Ajo Mining District, Pima County, Arizona and has a valid right to the occupation, possession and use of said mill site claim, together with all hereditaments and appurtenances belonging to it.

This mill site claim consists of 4.508 acres, more or less and is more particularly described as follows: The mill site claim is 541 feet in length and 363 feet in width, and the general course of this claim is North to South. The general location of the claims southwest corner is located 4196 feet East of and 3415 feet North of the Southwest section corner of Section 19 Township 12 South, Range 5 West, G&SRM, Pima County, Arizona.

All corners and the location monument of the claim are constructed of 2"x2" wood post extending 4' above the ground. The location monument is set inside the northeast corner of the claim approximately 4 feet South of the north line of the claim and 4 feet West of the East line of the claim. The location monument on which this notice is posted is situated within the NE ¼, Section 19, Township 12 South, Range 5 West. G&SRM, Pima County, Arizona.

The undersigned claims the ground as described above and depicted on the map which is attached. A copy of this Notice of Location is filed in the office of the County Recorder, Pima County, Arizona. This claim is not intended to encroach on any private property or land that is not open for location.

Located, dated, and posted on the ground this 10 day of Sept 2013.

Freeport-McMoRan Corporation (Owner)

By J. Flach (Agent)
J-Co Professional Services Corp.

PHOENIX, ARIZONA

2013 DEC 17 A 10: 32

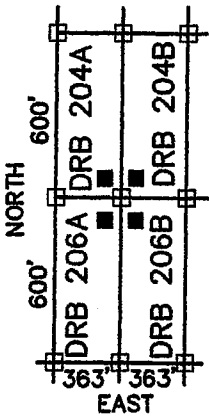
RECEIVED
BLM AZ STATE OFFICE

AMC425790

LOCATION OF DARBY 1100 THROUGH 1415 MILL SITES AJO MINE

LOCATED SEPT 3, 2013 THROUGH OCT 31, 2013
ALL CLAIMS ARE 363' X 600' UNLESS OTHERWISE DETAILED HEREON

TYPICAL CLAIM DETAIL N.T.S.



- INDICATES CORNER OF MILL CLAIM SET 2"x2"x5' WOOD POST (TYPICAL)
- INDICATES LOCATION MONUMENT. SET 2"x2"x5' WOOD POST WITH PLASTIC CONTAINER WITH THE NOTICE OF LOCATION. SET 4'x4' FROM CORNER. (TYPICAL)

DRB = "DARBY"

SCALE 1"=1000'
PIMA COUNTY

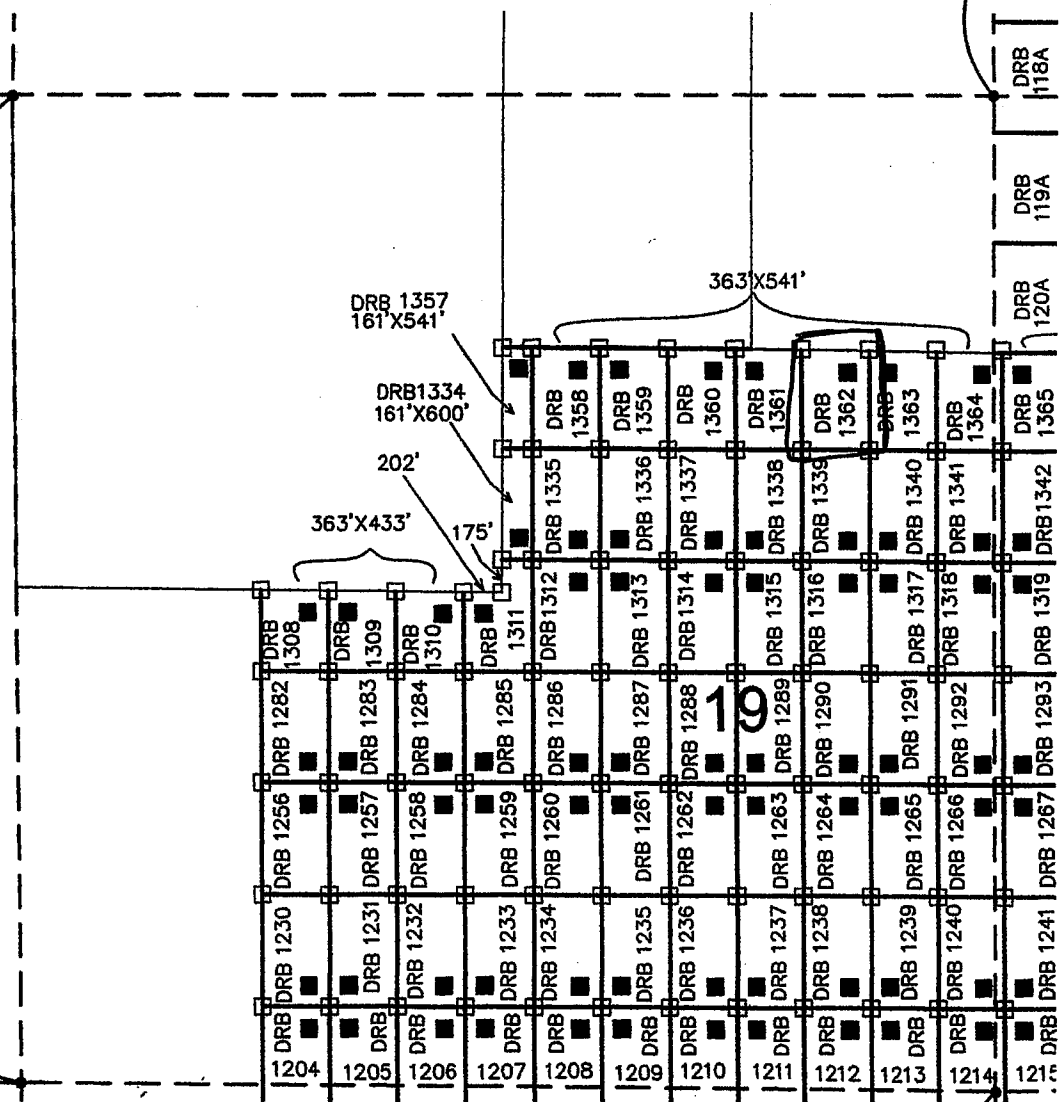
NE COR,
SEC 19
T12S, R5W
5309'N, 5280'E

NW COR,
SEC 19
T12S, R5W
5309'N, 0'E

SW COR,
SEC 19
T12S, R5W
0'N, 0'E

FREEMPORT MCMORAN CORPORATION
333 NORTH CENTRAL AVE
PHOENIX, ARIZONA 85004

SE COR, SEC 19
T12S, R5W
0'N, 5280'E



ARIZONA NOTICE OF LOCATION
(Mill Site Claim)

NOTICE IS HEREBY GIVEN THAT FREEPORT-MCMORAN CORPORATION, whose mailing address is 333 North Central Avenue, Phoenix, Arizona, 85004, by its undersigned agent, makes this location of the Darby 1363 mill site mining claim, Ajo Mining District, Pima County, Arizona and has a valid right to the occupation, possession and use of said mill site claim, together with all hereditaments and appurtenances belonging to it.

This mill site claim consists of 4.508 acres, more or less and is more particularly described as follows: The mill site claim is 541 feet in length and 363 feet in width, and the general course of this claim is North to South. The general location of the claims southwest corner is located 4559 feet East of and 3415 feet North of the Southwest section corner of Section 19 Township 12 South, Range 5 West, G&SRM, Pima County, Arizona.

All corners and the location monument of the claim are constructed of 2"x2" wood post extending 4' above the ground. The location monument is set inside the northwest corner of the claim approximately 4 feet south of the north line of the claim and 4 feet east of the west line of the claim. The location monument on which this notice is posted is situated within the NE ¼, Section 19, Township 12 South, Range 5 West, G&SRM, Pima County, Arizona.

The undersigned claims the ground as described above and depicted on the map which is attached. A copy of this Notice of Location is filed in the office of the County Recorder, Pima County, Arizona. This claim is not intended to encroach on any private property or land that is not open for location.

Located, dated, and posted on the ground this 20 day of Sept 2013.

Freeport-McMoRan Corporation (Owner)

By J. Flack (Agent)
J-Co Professional Services Corp.

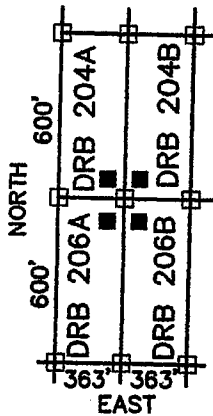
RECEIVED
BIMAZ STATE OFFICE
2013 DEC 17 A 10:32
PHOENIX, ARIZONA

AMC 425791

LOCATION OF DARBY 1100 THROUGH 1415 MILL SITES AJO MINE

LOCATED SEPT 3, 2013 THROUGH OCT 31, 2013
ALL CLAIMS ARE 363' X 600' UNLESS OTHERWISE DETAILED HEREON

TYPICAL CLAIM DETAIL N.T.S.



- INDICATES CORNER OF MILL CLAIM
SET 2"X2"X5' WOOD POST (TYPICAL)
- INDICATES LOCATION MONUMENT.
SET 2"X2"X5' WOOD POST WITH
PLASTIC CONTAINER WITH THE
THE NOTICE OF LOCATION.
SET 4'X4' FROM CORNER. (TYPICAL)

DRB = "DARBY"

SCALE 1"=1000'
PIMA COUNTY

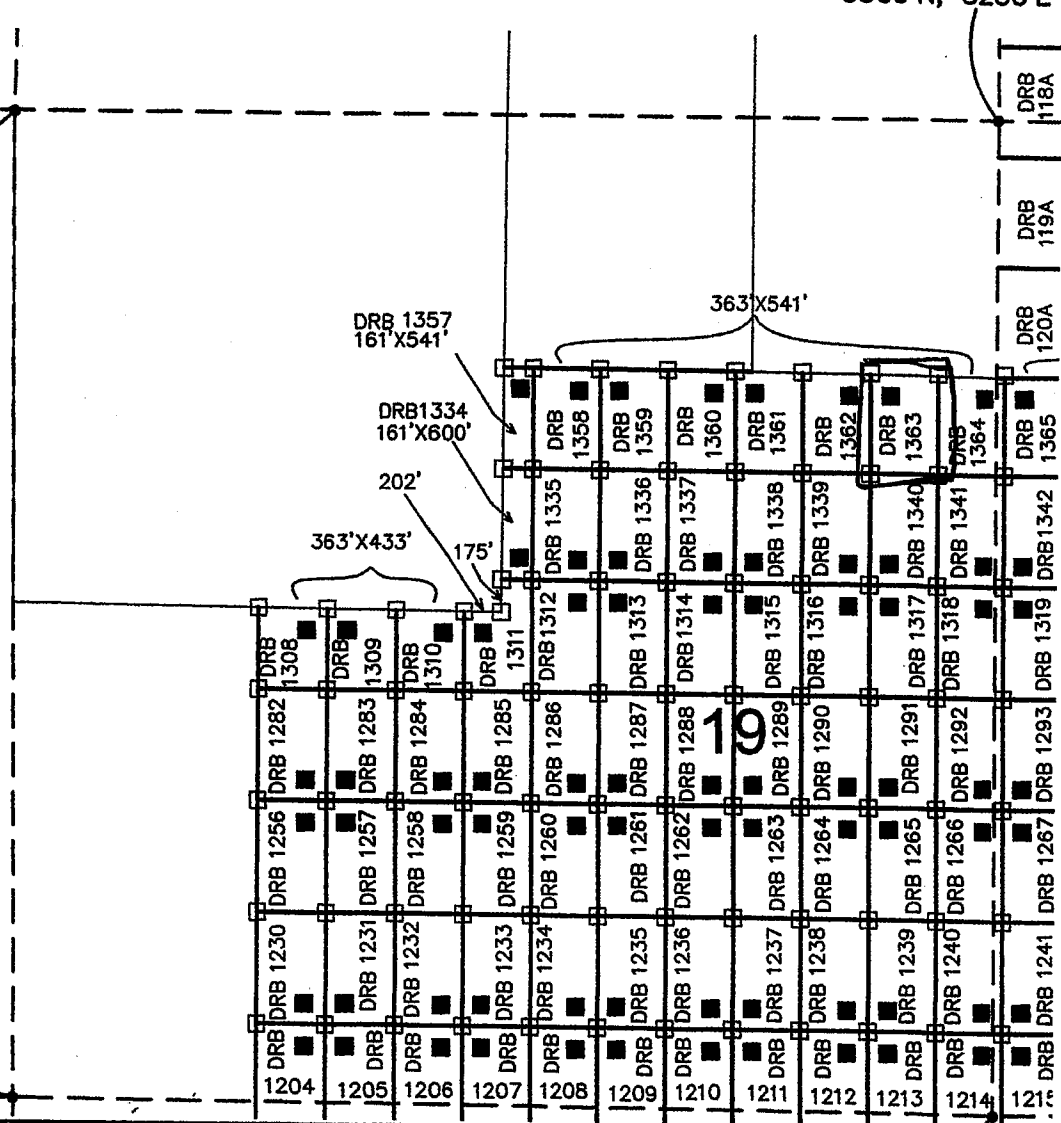
NE COR,
SEC 19
T12S, R5W
5309'N, 5280'E

NW COR,
SEC 19
T12S, R5W
5309'N, 0'E

SW COR,
SEC 19
T12S, R5W
0'N, 0'E

FREEMPORT MCMORAN CORPORATION
333 NORTH CENTRAL AVE
PHOENIX, ARIZONA 85004

SE COR, SEC 19
T12S, R5W
0'N, 5280'E



ARIZONA NOTICE OF LOCATION
(Mill Site Claim)

NOTICE IS HEREBY GIVEN THAT FREEPORT-MCMORAN CORPORATION, whose mailing address is 333 North Central Avenue, Phoenix, Arizona, 85004, by its undersigned agent, makes this location of the Darby 1364 mill site mining claim, Ajo Mining District, Pima County, Arizona and has a valid right to the occupation, possession and use of said mill site claim, together with all hereditaments and appurtenances belonging to it.

This mill site claim consists of 4.508 acres, more or less and is more particularly described as follows: The mill site claim is 541 feet in length and 363 feet in width, and the general course of this claim is North to South. The general location of the claims southwest corner is located 4922 feet East of and 3415 feet North of the Southwest section corner of Section 19 Township 12 South, Range 5 West, G&SRM, Pima County, Arizona.

All corners and the location monument of the claim are constructed of 2"x2" wood post extending 4' above the ground. The location monument is set inside the north east corner of the claim approximately 4 feet south of the north line of the claim and 4 feet west of the east line of the claim. The location monument on which this notice is posted is situated within the NW ¼, Section 20, Township 12 South, Range 5 West, G&SRM, Pima County, Arizona.

The undersigned claims the ground as described above and depicted on the map which is attached. A copy of this Notice of Location is filed in the office of the County Recorder, Pima County, Arizona. This claim is not intended to encroach on any private property or land that is not open for location.

Located, dated, and posted on the ground this 20 day of Sept, 2013.

Freeport-McMoRan Corporation (Owner)

By J. Flash (Agent)
J-Co Professional Services Corp.

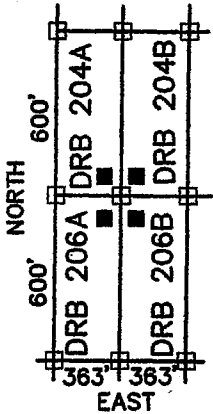
RECEIVED
BLM AZ STATE OFFICE
2013 DEC 17 A 10:32
PHOENIX, ARIZONA

AMC 425792

LOCATION OF DARBY 1100 THROUGH 1415 MILL SITES AJO MINE

LOCATED SEPT 3, 2013 THROUGH OCT 31, 2013
ALL CLAIMS ARE 363' X 600' UNLESS OTHERWISE DETAILED HEREON

TYPICAL CLAIM DETAIL N.T.S.



- INDICATES CORNER OF MILL CLAIM
SET 2"X2"X5' WOOD POST (TYPICAL)
 - INDICATES LOCATION MONUMENT.
SET 2"X2"X5' WOOD POST WITH
PLASTIC CONTAINER WITH THE
THE NOTICE OF LOCATION.
SET 4'X4' FROM CORNER. (TYPICAL)
- DRB = "DARBY"

SCALE 1"=1000'
PIMA COUNTY

NE COR,
SEC 19
T12S, R5W
5309'N, 5280'E

NW COR,
SEC 19
T12S, R5W
5309'N, 0'E

SW COR,
SEC 19
T12S, R5W
0'N, 0'E

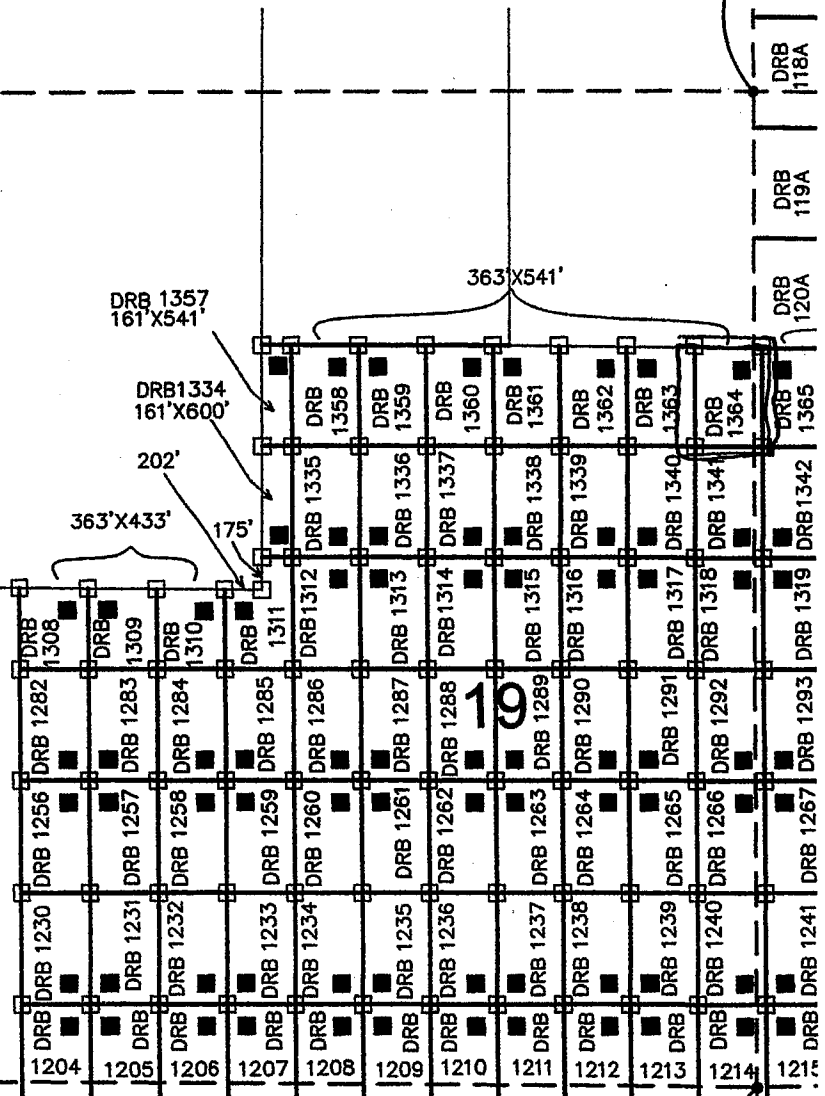
363'X541'

DRB 1357
161'X541'

DRB 1334
161'X600'

363'X433'

175'



FREEMORE MCMORAN CORPORATION
333 NORTH CENTRAL AVE
PHOENIX, ARIZONA 85004

SE COR, SEC 19
T12S, R5W
0'N, 5280'E

ARIZONA NOTICE OF LOCATION
(Mill Site Claim)

NOTICE IS HEREBY GIVEN THAT FREEPORT-MCMORAN CORPORATION, whose mailing address is 333 North Central Avenue, Phoenix, Arizona, 85004, by its undersigned agent, makes this location of the Darby 1241 mill site mining claim, Ajo Mining District, Pima County, Arizona and has a valid right to the occupation, possession and use of said mill site claim, together with all hereditaments and appurtenances belonging to it.

This mill site claim consists of 5 acres, more or less and is more particularly described as follows: The mill site claim is 600 feet in length and 363 feet in width, and the general course of this claim is North to South. The general location of the claims southwest corner is located 52 feet East of and 437 feet North of the Southwest section corner of Section 20 Township 12 South, Range 5 West, G&SRM, Pima County, Arizona.

All corners and the location monument of the claim are constructed of 2"x2" wood post extending 4' above the ground. The location monument is set inside the Southwest corner of the claim approximately 4 feet north of the South line of the claim and 4 feet east of the west line of the claim. The location monument on which this notice is posted is situated within the SW 1/4, Section 20, Township 12 South, Range 5 West, G&SRM, Pima County, Arizona.

The undersigned claims the ground as described above and depicted on the map which is attached. A copy of this Notice of Location is filed in the office of the County Recorder, Pima County, Arizona. This claim is not intended to encroach on any private property or land that is not open for location.

Located, dated, and posted on the ground this 17 day of Sept. 2013.

Freeport-McMoRan Corporation (Owner)

By J. Flack (Agent)
J-Co Professional Services Corp.

RECEIVED
BLM AZ STATE OFFICE
2013 DEC 17 A 10:33
PHOENIX, ARIZONA

AMC 425793

LOCATION OF DARBY 1100 THROUGH 1415 MILL SITES AJO MINE

LOCATED SEPT 3, 2013 THROUGH OCT 31, 2013
ALL CLAIMS ARE 363' X 600' UNLESS OTHERWISE DETAILED HEREON

TYPICAL CLAIM DETAIL N.T.S.

- INDICATES CORNER OF MILL CLAIM
SET 2"X2"X5' WOOD POST (TYPICAL)
- INDICATES LOCATION MONUMENT.
SET 2"X2"X5' WOOD POST WITH
PLASTIC CONTAINER WITH THE
THE NOTICE OF LOCATION.
SET 4"X4" FROM CORNER. (TYPICAL)

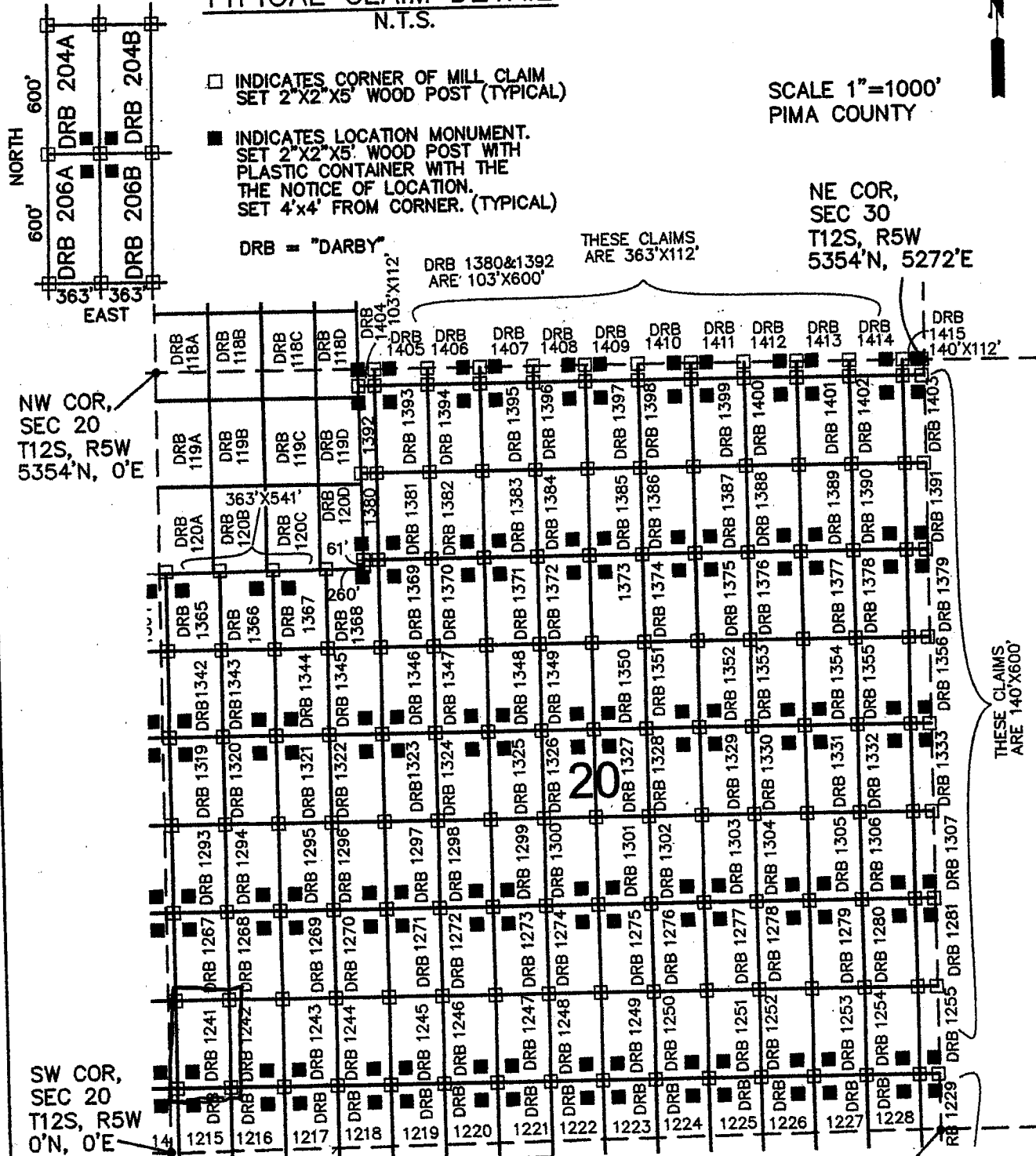
SCALE 1"=1000'
PIMA COUNTY

NE COR,
SEC 30
T12S, R5W
5354'N, 5272'E

DRB = "DARBY"

THESE CLAIMS
ARE 363'X112'

DRB 1380&1392
ARE 103'X600'



FREEPORT MCMORAN CORPORATION
333 NORTH CENTRAL AVE
PHOENIX, ARIZONA 85004

SE COR, SEC 30
T12S, R5W
0'N, 5272'E

ARIZONA NOTICE OF LOCATION
(Mill Site Claim)

NOTICE IS HEREBY GIVEN THAT FREEPORT-MCMORAN CORPORATION, whose mailing address is 333 North Central Avenue, Phoenix, Arizona, 85004, by its undersigned agent, makes this location of the Darby 1242 mill site mining claim, Ajo Mining District, Pima County, Arizona and has a valid right to the occupation, possession and use of said mill site claim, together with all hereditaments and appurtenances belonging to it.

This mill site claim consists of 5 acres, more or less and is more particularly described as follows: The mill site claim is 600 feet in length and 363 feet in width, and the general course of this claim is North to South. The general location of the claims southwest corner is located 415 feet East of and 437 feet North of the Southwest section corner of Section 20 Township 12 South, Range 5 West, G&SRM, Pima County, Arizona.

All corners and the location monument of the claim are constructed of 2"x2" wood post extending 4' above the ground. The location monument is set inside the Southeast corner of the claim approximately 4 feet north of the south line of the claim and 4 feet west of the east line of the claim. The location monument on which this notice is posted is situated within the SW 1/4, Section 20, Township 12 South, Range 5 West, G&SRM, Pima County, Arizona.

The undersigned claims the ground as described above and depicted on the map which is attached. A copy of this Notice of Location is filed in the office of the County Recorder, Pima County, Arizona. This claim is not intended to encroach on any private property or land that is not open for location.

Located, dated, and posted on the ground this 17 day of Sept. 2013.

Freeport-McMoRan Corporation (Owner)

By J. Pluck (Agent)
J-Co Professional Services Corp.

RECEIVED
BLM AZ STATE OFFICE
2013 DEC 17 A 10:33
PHOENIX, ARIZONA

AMC 425794

LOCATION OF DARBY 1100 THROUGH 1415 MILL SITES AJO MINE

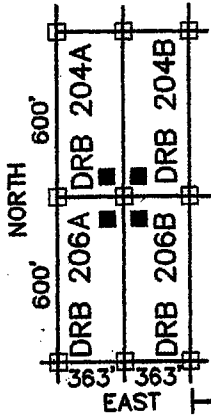
LOCATED SEPT 3, 2013 THROUGH OCT 31, 2013
ALL CLAIMS ARE 363' X 600' UNLESS OTHERWISE DETAILED HEREON

TYPICAL CLAIM DETAIL

N.T.S.

- INDICATES CORNER OF MILL CLAIM
SET 2"X2"X5' WOOD POST (TYPICAL)
- INDICATES LOCATION MONUMENT.
SET 2"X2"X5' WOOD POST WITH
PLASTIC CONTAINER WITH THE
THE NOTICE OF LOCATION.
SET 4'X4' FROM CORNER. (TYPICAL)

SCALE 1"=1000'
PIMA COUNTY



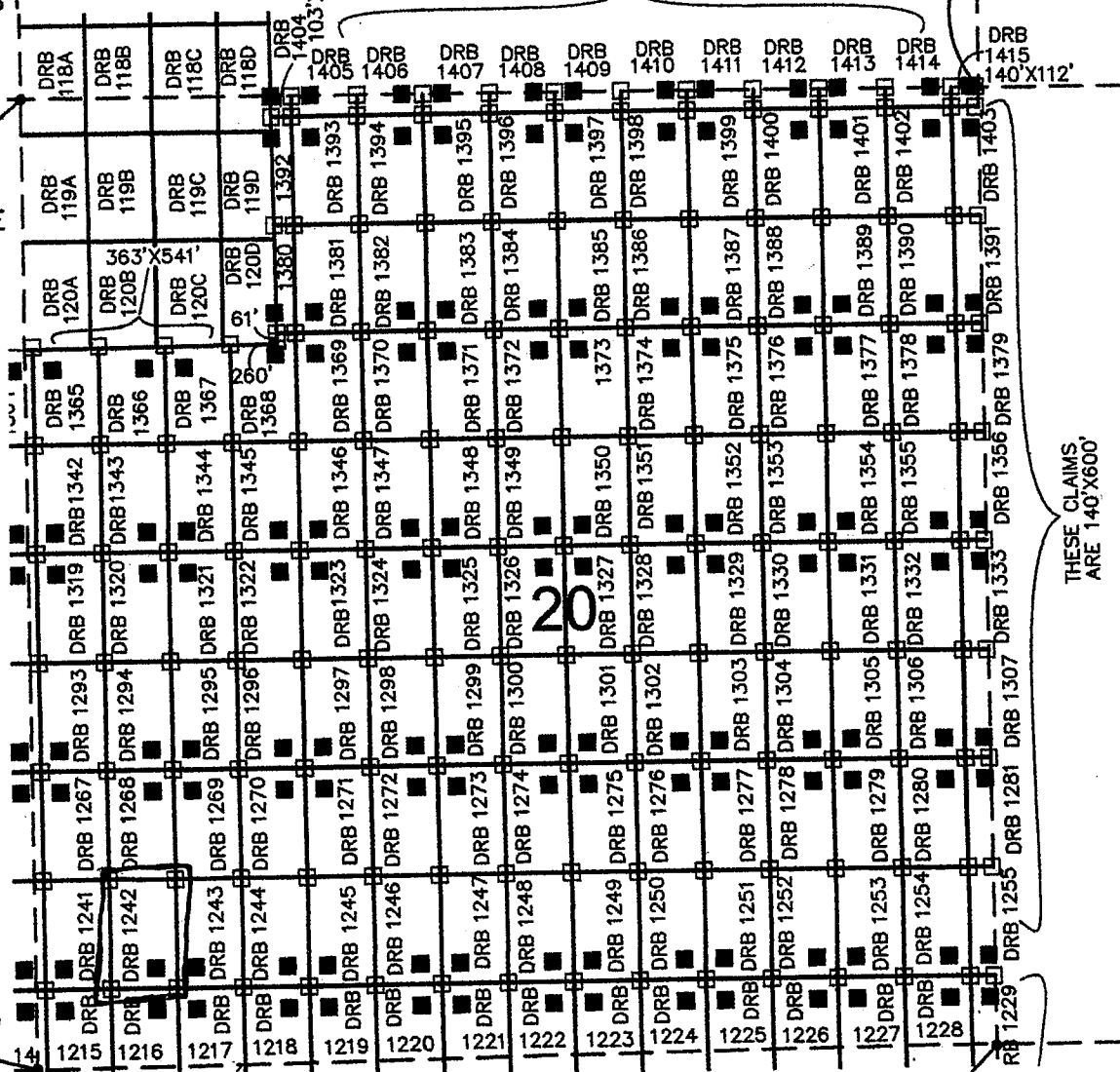
DRB = "DARBY"

DRB 1380&1392
ARE 103'X112'

THESE CLAIMS
ARE 363'X112'

NE COR,
SEC 30
T12S, R5W
5354'N, 5272'E

NW COR,
SEC 20
T12S, R5W
5354'N, 0'E



THESE CLAIMS
ARE 140'X600'

SW COR,
SEC 20
T12S, R5W
0'N, 0'E

SE COR, SEC 30
T12S, R5W
0'N, 5272'E

FREEMPORT MCMORAN CORPORATION
333 NORTH CENTRAL AVE
PHOENIX, ARIZONA 85004

ARIZONA NOTICE OF LOCATION
(Mill Site Claim)

NOTICE IS HEREBY GIVEN THAT FREEPORT-MCMORAN CORPORATION, whose mailing address is 333 North Central Avenue, Phoenix, Arizona, 85004, by its undersigned agent, makes this location of the Darby 1243 mill site mining claim, Ajo Mining District, Pima County, Arizona and has a valid right to the occupation, possession and use of said mill site claim, together with all hereditaments and appurtenances belonging to it.

This mill site claim consists of 5 acres, more or less and is more particularly described as follows: The mill site claim is 600 feet in length and 363 feet in width, and the general course of this claim is North to South. The general location of the claims southwest corner is located 778 feet East of and 437 feet North of the Southwest section corner of Section 20 Township 12 South, Range 5 West, G&SRM, Pima County, Arizona.

All corners and the location monument of the claim are constructed of 2"x2" wood post extending 4' above the ground. The location monument is set inside the Southwest corner of the claim approximately 4 feet north of the south line of the claim and 4 feet east of the west line of the claim. The location monument on which this notice is posted is situated within the SW 1/4, Section 20, Township 12 South, Range 5 West, G&SRM, Pima County, Arizona.

The undersigned claims the ground as described above and depicted on the map which is attached. A copy of this Notice of Location is filed in the office of the County Recorder, Pima County, Arizona. This claim is not intended to encroach on any private property or land that is not open for location.

Located, dated, and posted on the ground this 17 day of Sept. 2013.

Freeport-McMoRan Corporation (Owner)

By J. Flack (Agent)
J-Co Professional Services Corp.

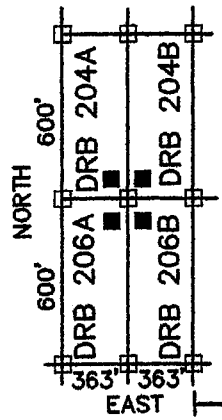
RECEIVED
BLM AZ STATE OFFICE
2013 DEC 17 A 10: 33
PHOENIX, ARIZONA

AMC425195

LOCATION OF DARBY 1100 THROUGH 1415 MILL SITES AJO MINE

LOCATED SEPT 3, 2013 THROUGH OCT 31, 2013
ALL CLAIMS ARE 363' X 600' UNLESS OTHERWISE DETAILED HEREON

TYPICAL CLAIM DETAIL N.T.S.

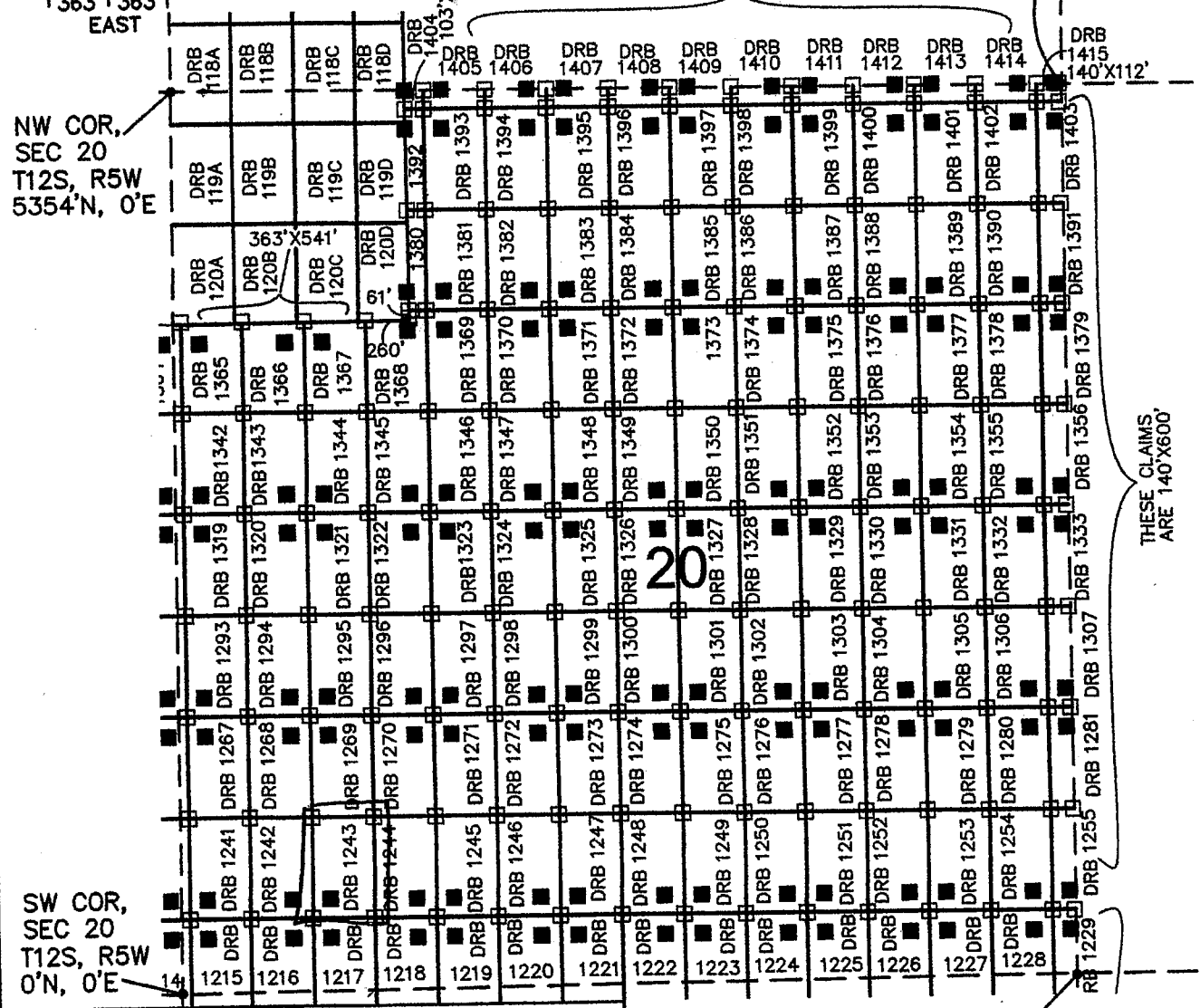


- INDICATES CORNER OF MILL CLAIM
SET 2"x2"x5' WOOD POST (TYPICAL)
- INDICATES LOCATION MONUMENT.
SET 2"x2"x5' WOOD POST WITH
PLASTIC CONTAINER WITH THE
THE NOTICE OF LOCATION.
SET 4'x4' FROM CORNER. (TYPICAL)

SCALE 1"=1000'
PIMA COUNTY

NE COR,
SEC 30
T12S, R5W
5354'N, 5272'E

DRB = "DARBY"
THESE CLAIMS
ARE 363'X112'



FREEMPORT MCMORAN CORPORATION
333 NORTH CENTRAL AVE
PHOENIX, ARIZONA 85004

SE COR, SEC 30
T12S, R5W
0'N, 5272'E

ARIZONA NOTICE OF LOCATION
(Mill Site Claim)

NOTICE IS HEREBY GIVEN THAT FREEPORT-MCMORAN CORPORATION, whose mailing address is 333 North Central Avenue, Phoenix, Arizona, 85004, by its undersigned agent, makes this location of the Darby 1244 mill site mining claim, Ajo Mining District, Pima County, Arizona and has a valid right to the occupation, possession and use of said mill site claim, together with all hereditaments and appurtenances belonging to it.

This mill site claim consists of 5 acres, more or less and is more particularly described as follows: The mill site claim is 600 feet in length and 363 feet in width, and the general course of this claim is North to South. The general location of the claims southwest corner is located 1141 feet East of and 437 feet North of the Southwest section corner of Section 20 Township 12 South, Range 5 West, G&SRM, Pima County, Arizona.

All corners and the location monument of the claim are constructed of 2"x2" wood post extending 4' above the ground. The location monument is set inside the South corner of the claim approximately 4 feet North of the South line of the claim and 4 feet East of the West line of the claim. The location monument on which this notice is posted is situated within the SW $\frac{1}{4}$, Section 20, Township 12 South, Range 5 West, G&SRM, Pima County, Arizona.

The undersigned claims the ground as described above and depicted on the map which is attached. A copy of this Notice of Location is filed in the office of the County Recorder, Pima County, Arizona. This claim is not intended to encroach on any private property or land that is not open for location.

Located, dated, and posted on the ground this 17 day of Sept, 2013.

Freeport-McMoRan Corporation (Owner)

By J. Fleck (Agent)
J-Co Professional Services Corp.

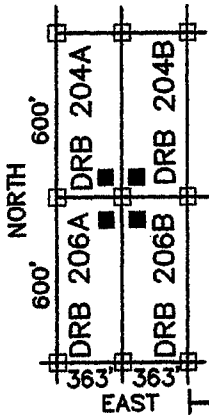
RECEIVED
BLM AZ STATE OFFICE
2013 DEC 17 A 10:33
PHOENIX, ARIZONA

AMC425796

LOCATION OF DARBY 1100 THROUGH 1415 MILL SITES AJO MINE

LOCATED SEPT 3, 2013 THROUGH OCT 31, 2013
ALL CLAIMS ARE 363' X 600' UNLESS OTHERWISE DETAILED HEREON

TYPICAL CLAIM DETAIL N.T.S.



- INDICATES CORNER OF MILL CLAIM
SET 2"x2"x5' WOOD POST (TYPICAL)
- INDICATES LOCATION MONUMENT.
SET 2"x2"x5' WOOD POST WITH
PLASTIC CONTAINER WITH THE
THE NOTICE OF LOCATION.
SET 4'x4' FROM CORNER. (TYPICAL)

SCALE 1"=1000'
PIMA COUNTY



DRB = "DARBY"

THESE CLAIMS
ARE 363'X112'

NE COR,
SEC 30
T12S, R5W
5354'N, 5272'E

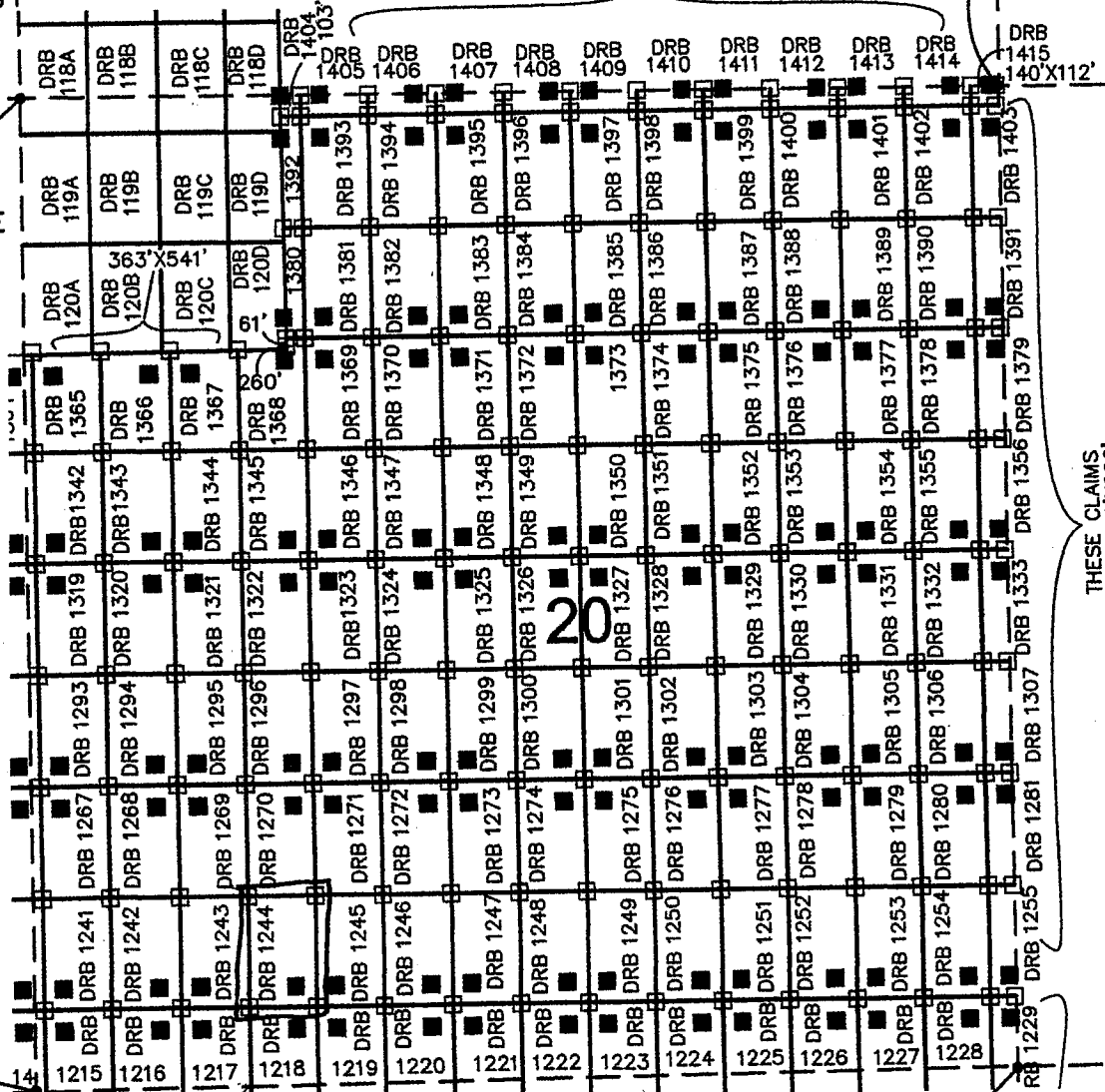
DRB 1380&1392
ARE 103'X600'

NW COR,
SEC 20
T12S, R5W
5354'N, 0'E

SW COR,
SEC 20
T12S, R5W
0'N, 0'E

FREEMPORT MCMORAN CORPORATION
333 NORTH CENTRAL AVE
PHOENIX, ARIZONA 85004

SE COR, SEC 30
T12S, R5W
0'N, 5272'E



ARIZONA NOTICE OF LOCATION
(Mill Site Claim)

NOTICE IS HEREBY GIVEN THAT FREEPORT-MCMORAN CORPORATION, whose mailing address is 333 North Central Avenue, Phoenix, Arizona, 85004, by its undersigned agent, makes this location of the Darby 1245 mill site mining claim, Ajo Mining District, Pima County, Arizona and has a valid right to the occupation, possession and use of said mill site claim, together with all hereditaments and appurtenances belonging to it.

This mill site claim consists of 5 acres, more or less and is more particularly described as follows: The mill site claim is 600 feet in length and 363 feet in width, and the general course of this claim is North to South. The general location of the claims southwest corner is located 1504 feet East of and 437 feet North of the Southwest section corner of Section 20 Township 12 South, Range 5 West, G&SRM, Pima County, Arizona.

All corners and the location monument of the claim are constructed of 2"x2" wood post extending 4' above the ground. The location monument is set inside the Southwest corner of the claim approximately 4 feet north of the south line of the claim and 4 feet east of the west line of the claim. The location monument on which this notice is posted is situated within the SW ¼, Section 20, Township 12 South, Range 5 West, G&SRM, Pima County, Arizona.

The undersigned claims the ground as described above and depicted on the map which is attached. A copy of this Notice of Location is filed in the office of the County Recorder, Pima County, Arizona. This claim is not intended to encroach on any private property or land that is not open for location.

Located, dated, and posted on the ground this 27 day of Sept. 2013.

Freeport-McMoRan Corporation (Owner)

By J. Harb (Agent)
J-Co Professional Services Corp.

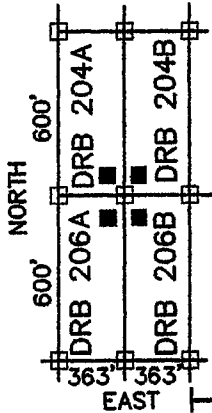
RECEIVED
BLM AZ STATE OFFICE
2013 DEC 17 A 10: 33
PHOENIX, ARIZONA

AMC425799

LOCATION OF DARBY 1100 THROUGH 1415 MILL SITES AJO MINE

LOCATED SEPT 3, 2013 THROUGH OCT 31, 2013
ALL CLAIMS ARE 363' X 600' UNLESS OTHERWISE DETAILED HEREON

TYPICAL CLAIM DETAIL N.T.S.



- INDICATES CORNER OF MILL CLAIM
SET 2"x2"x5' WOOD POST (TYPICAL)
- INDICATES LOCATION MONUMENT.
SET 2"x2"x5' WOOD POST WITH
PLASTIC CONTAINER WITH THE
NOTICE OF LOCATION.
SET 4'x4' FROM CORNER. (TYPICAL)

SCALE 1"=1000'
PIMA COUNTY

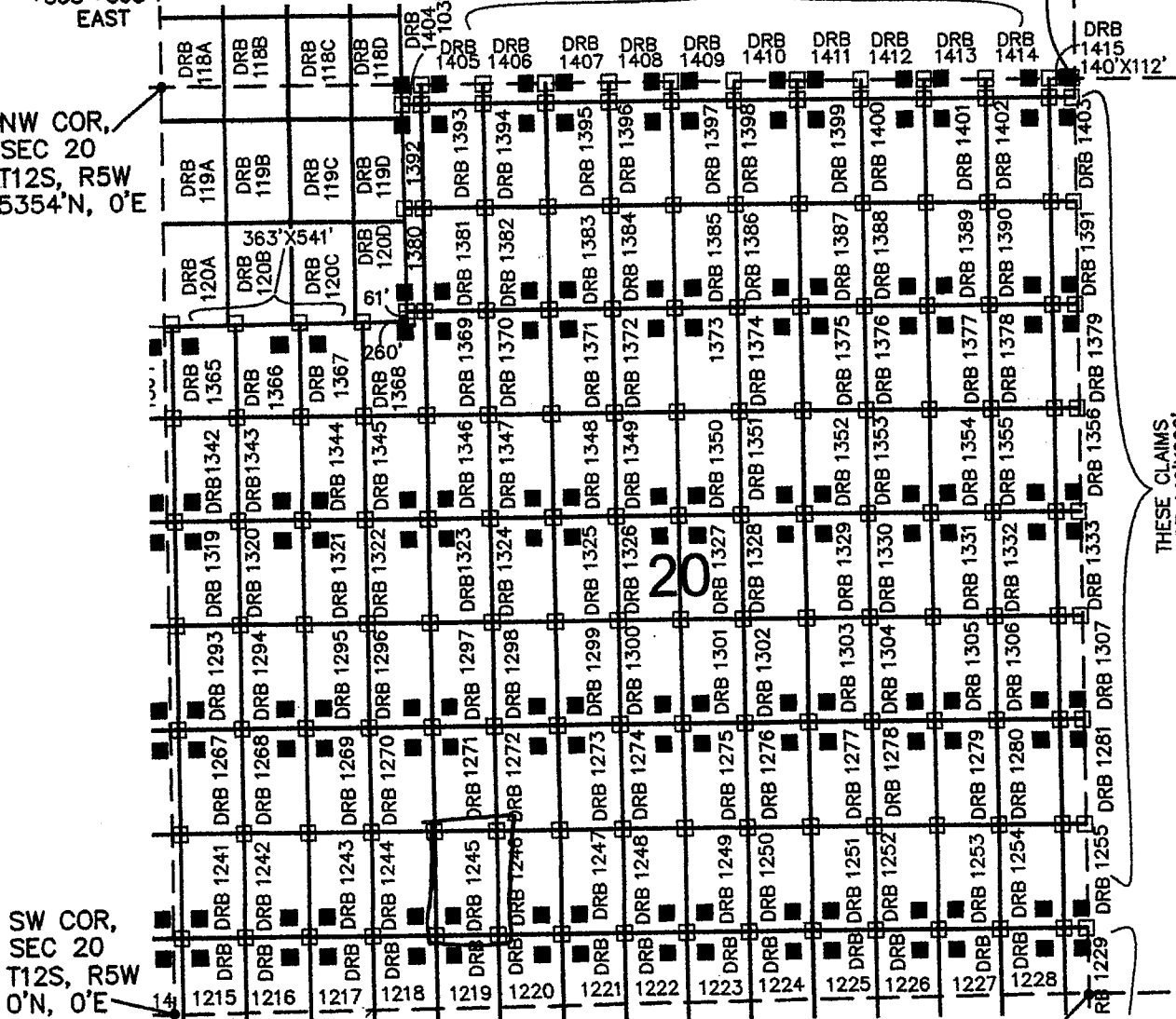
NE COR,
SEC 30
T12S, R5W
5354'N, 5272'E

DRB = "DARBY"

THESE CLAIMS
ARE 363'X112'

DRB 1380&1392
ARE 103'X600'

NW COR,
SEC 20
T12S, R5W
5354'N, 0'E



THESE CLAIMS
ARE 140'X600'

FREEMPORT MCMORAN CORPORATION
333 NORTH CENTRAL AVE
PHOENIX, ARIZONA 85004

SE COR, SEC 30
T12S, R5W
0'N, 5272'E

ARIZONA NOTICE OF LOCATION
(Mill Site Claim)

NOTICE IS HEREBY GIVEN THAT FREEPORT-MCMORAN CORPORATION, whose mailing address is 333 North Central Avenue, Phoenix, Arizona, 85004, by its undersigned agent, makes this location of the Darby 1246 mill site mining claim, Ajo Mining District, Pima County, Arizona and has a valid right to the occupation, possession and use of said mill site claim, together with all hereditaments and appurtenances belonging to it.

This mill site claim consists of 5 acres, more or less and is more particularly described as follows: The mill site claim is 600 feet in length and 363 feet in width, and the general course of this claim is North to South. The general location of the claims southwest corner is located 1867 feet East of and 437 feet North of the Southwest section corner of Section 20 Township 12 South, Range 5 West, G&SRM, Pima County, Arizona.

All corners and the location monument of the claim are constructed of 2"x2" wood post extending 4' above the ground. The location monument is set inside the Southeast corner of the claim approximately 4 feet north of the South line of the claim and 4 feet west of the east line of the claim. The location monument on which this notice is posted is situated within the SW 1/4, Section 20, Township 12 South, Range 5 West, G&SRM, Pima County, Arizona.

The undersigned claims the ground as described above and depicted on the map which is attached. A copy of this Notice of Location is filed in the office of the County Recorder, Pima County, Arizona. This claim is not intended to encroach on any private property or land that is not open for location.

Located, dated, and posted on the ground this 17 day of Sept, 2013.

Freeport-McMoRan Corporation (Owner)

By J. Fluck (Agent)
J-Co Professional Services Corp.

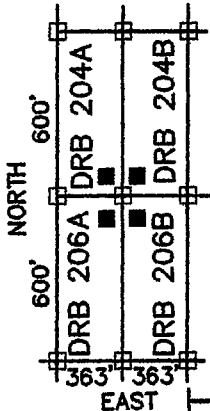
RECEIVED
BLM AZ STATE OFFICE
2013 DEC 17 A 10:33
PHOENIX, ARIZONA

AMQ425798

LOCATION OF DARBY 1100 THROUGH 1415 MILL SITES AJO MINE

LOCATED SEPT 3, 2013 THROUGH OCT 31, 2013
ALL CLAIMS ARE 363' X 600' UNLESS OTHERWISE DETAILED HEREON

TYPICAL CLAIM DETAIL N.T.S.



- INDICATES CORNER OF MILL CLAIM SET 2"X2"X5' WOOD POST (TYPICAL)
- INDICATES LOCATION MONUMENT. SET 2"X2"X5' WOOD POST WITH PLASTIC CONTAINER WITH THE NOTICE OF LOCATION. SET 4'X4' FROM CORNER. (TYPICAL)

SCALE 1"=1000'
PIMA COUNTY

NE COR,
SEC 30
T12S, R5W
5354'N, 5272'E

DRB = "DARBY"

DRB 1380&1392
ARE 103'X112'

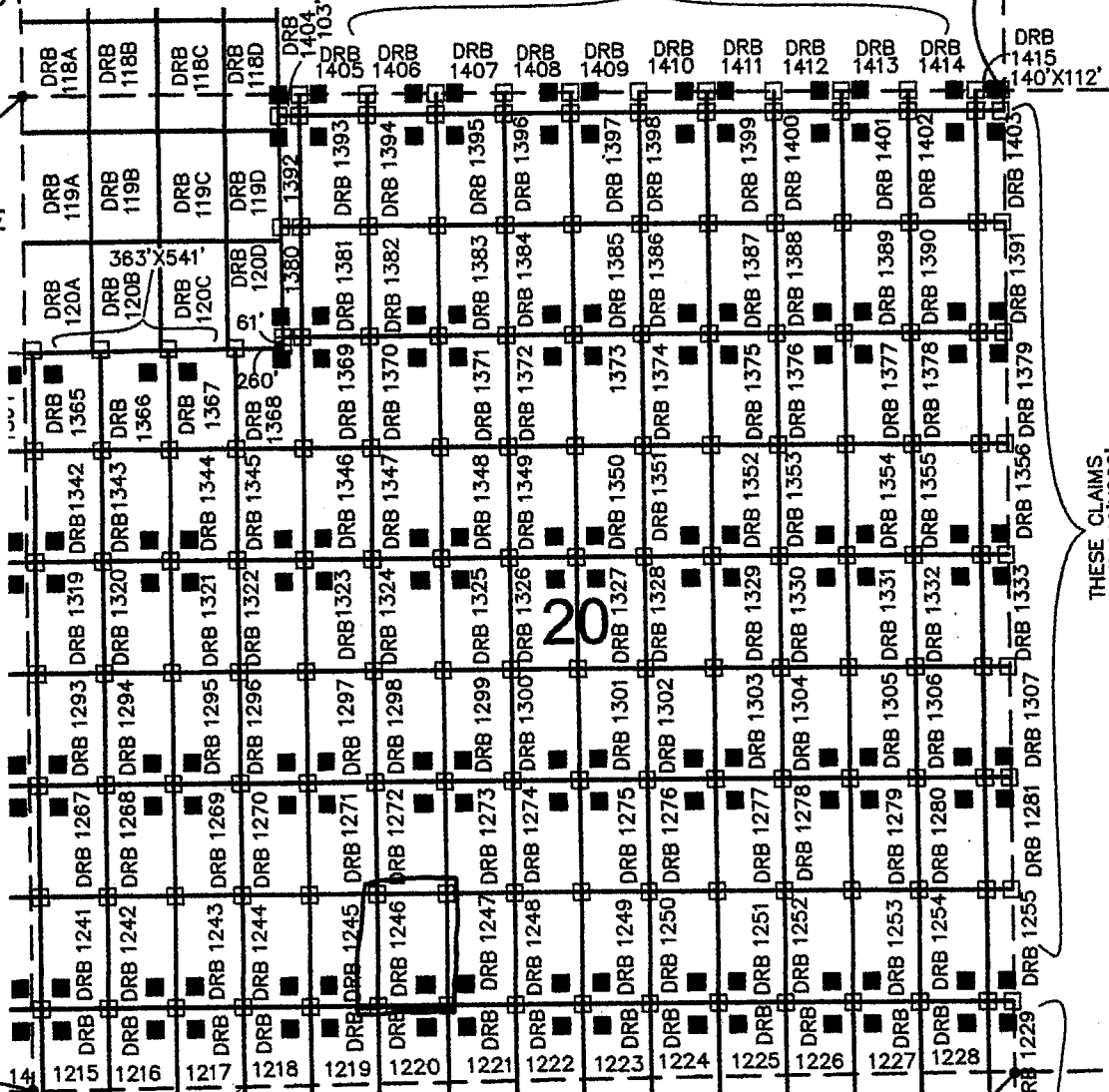
THESE CLAIMS
ARE 363'X112'

NW COR,
SEC 20
T12S, R5W
5354'N, 0'E

SW COR,
SEC 20
T12S, R5W
0'N, 0'E

FREEMPORT MCMORAN CORPORATION
333 NORTH CENTRAL AVE
PHOENIX, ARIZONA 85004

SE COR, SEC 30
T12S, R5W
0'N, 5272'E



ARIZONA NOTICE OF LOCATION
(Mill Site Claim)

NOTICE IS HEREBY GIVEN THAT FREEPORT-MCMORAN CORPORATION, whose mailing address is 333 North Central Avenue, Phoenix, Arizona, 85004, by its undersigned agent, makes this location of the Darby 1247 mill site mining claim, Ajo Mining District, Pima County, Arizona and has a valid right to the occupation, possession and use of said mill site claim, together with all hereditaments and appurtenances belonging to it.

This mill site claim consists of 5 acres, more or less and is more particularly described as follows: The mill site claim is 600 feet in length and 363 feet in width, and the general course of this claim is North to South. The general location of the claims southwest corner is located 2230 feet East of and 437 feet North of the Southwest section corner of Section 20 Township 12 South, Range 5 West, G&SRM, Pima County, Arizona.

All corners and the location monument of the claim are constructed of 2"x2" wood post extending 4' above the ground. The location monument is set inside the Southwest corner of the claim approximately 4 feet north of the south line of the claim and 4 feet east of the west line of the claim. The location monument on which this notice is posted is situated within the SW 1/4, Section 20, Township 12 South, Range 5 West, G&SRM, Pima County, Arizona.

The undersigned claims the ground as described above and depicted on the map which is attached. A copy of this Notice of Location is filed in the office of the County Recorder, Pima County, Arizona. This claim is not intended to encroach on any private property or land that is not open for location.

Located, dated, and posted on the ground this 27 day of Sept, 2013.

Freeport-McMoRan Corporation (Owner)

By J. Flach (Agent)
J-Co Professional Services Corp.

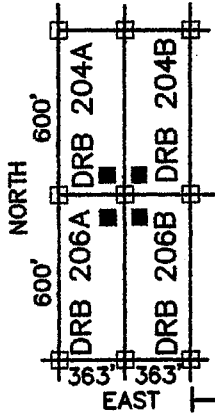
RECEIVED
BLM AZ STATE OFFICE
2013 DEC 17 A 10:33
PHOENIX, ARIZONA

AM10425799

LOCATION OF DARBY 1100 THROUGH 1415 MILL SITES AJO MINE

LOCATED SEPT 3, 2013 THROUGH OCT 31, 2013
ALL CLAIMS ARE 363' X 600' UNLESS OTHERWISE DETAILED HEREON

TYPICAL CLAIM DETAIL N.T.S.



□ INDICATES CORNER OF MILL CLAIM
SET 2"x2"x5" WOOD POST (TYPICAL)

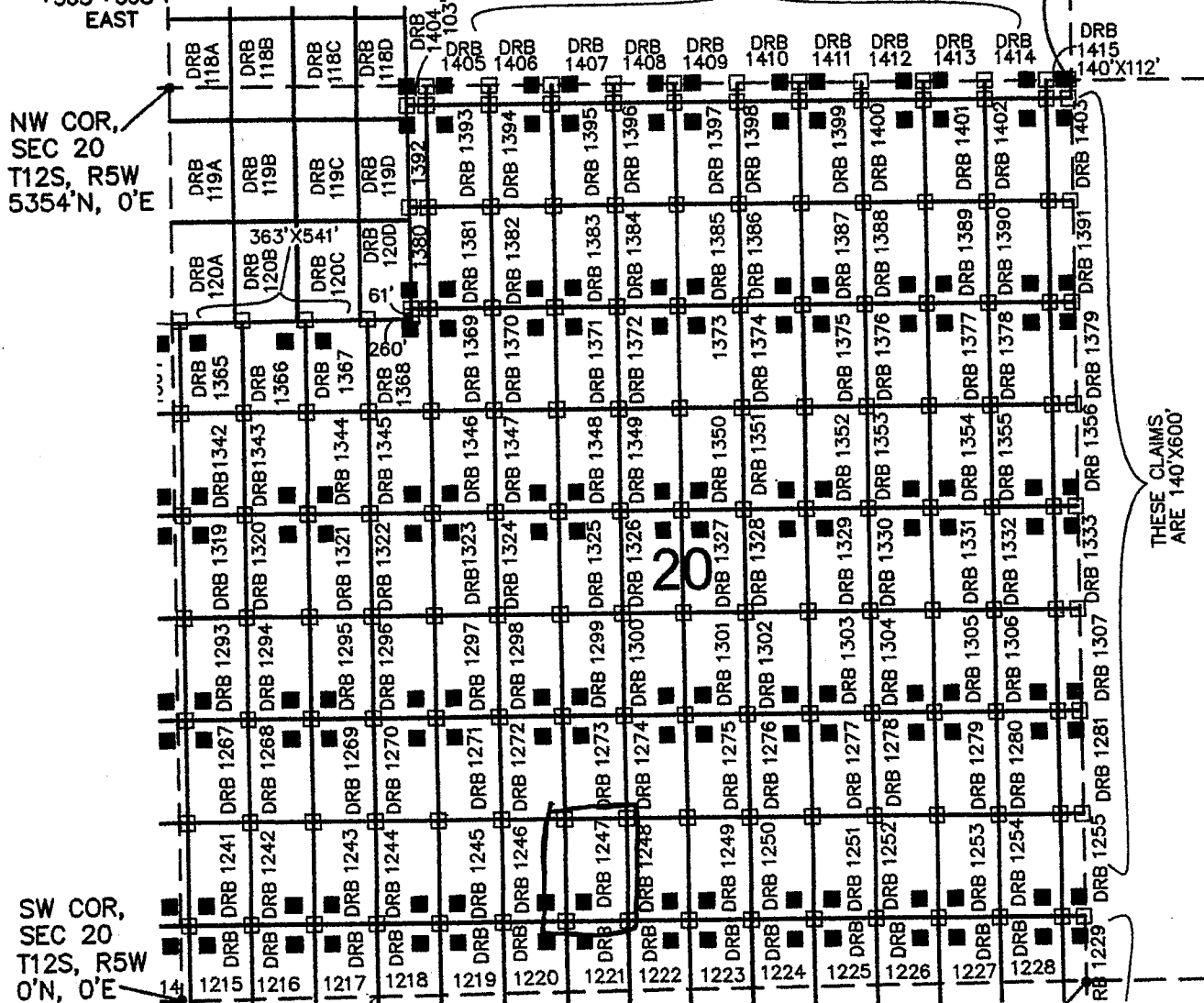
■ INDICATES LOCATION MONUMENT.
SET 2"x2"x5" WOOD POST WITH
PLASTIC CONTAINER WITH THE
THE NOTICE OF LOCATION.
SET 4"x4" FROM CORNER. (TYPICAL)

DRB = "DARBY"

DRB 1380&1392
ARE 103'X600'

THESE CLAIMS
ARE 363'X112'

SCALE 1"=1000'
PIMA COUNTY



FREEPORT MCMORAN CORPORATION
333 NORTH CENTRAL AVE
PHOENIX, ARIZONA 85004

SE COR, SEC 30
T12S, R5W
0'N, 5272'E

ARIZONA NOTICE OF LOCATION
(Mill Site Claim)

NOTICE IS HEREBY GIVEN THAT FREEPORT-MCMORAN CORPORATION, whose mailing address is 333 North Central Avenue, Phoenix, Arizona, 85004, by its undersigned agent, makes this location of the Darby 1248 mill site mining claim, Ajo Mining District, Pima County, Arizona and has a valid right to the occupation, possession and use of said mill site claim, together with all hereditaments and appurtenances belonging to it.

This mill site claim consists of 5 acres, more or less and is more particularly described as follows: The mill site claim is 600 feet in length and 363 feet in width, and the general course of this claim is North to South. The general location of the claims southwest corner is located 2593 feet East of and 437 feet North of the Southwest section corner of Section 20 Township 12 South, Range 5 West, G&SRM, Pima County, Arizona.

All corners and the location monument of the claim are constructed of 2"x2" wood post extending 4' above the ground. The location monument is set inside the southeast corner of the claim approximately 4 feet north of the south line of the claim and 4 feet west of the east line of the claim. The location monument on which this notice is posted is situated within the SE 1/4, Section 20, Township 12 South, Range 5 West, G&SRM, Pima County, Arizona.

The undersigned claims the ground as described above and depicted on the map which is attached. A copy of this Notice of Location is filed in the office of the County Recorder, Pima County, Arizona. This claim is not intended to encroach on any private property or land that is not open for location.

Located, dated, and posted on the ground this 17 day of SEPT 2013.

Freeport-McMoRan Corporation (Owner)

By J. Hark (Agent)
J-Co Professional Services Corp.

RECEIVED
BLM AZ STATE OFFICE
2013 DEC 17 A 10:33
PHOENIX, ARIZONA

AMC 425800

LOCATION OF DARBY 1100 THROUGH 1415 MILL SITES AJO MINE

LOCATED SEPT 3, 2013 THROUGH OCT 31, 2013
ALL CLAIMS ARE 363' X 600' UNLESS OTHERWISE DETAILED HEREON

TYPICAL CLAIM DETAIL N.T.S.

- INDICATES CORNER OF MILL CLAIM
SET 2"X2"X5' WOOD POST (TYPICAL)
- INDICATES LOCATION MONUMENT.
SET 2"X2"X5' WOOD POST WITH
PLASTIC CONTAINER WITH THE
THE NOTICE OF LOCATION,
SET 4'X4' FROM CORNER. (TYPICAL)

SCALE 1"=1000'
PIMA COUNTY

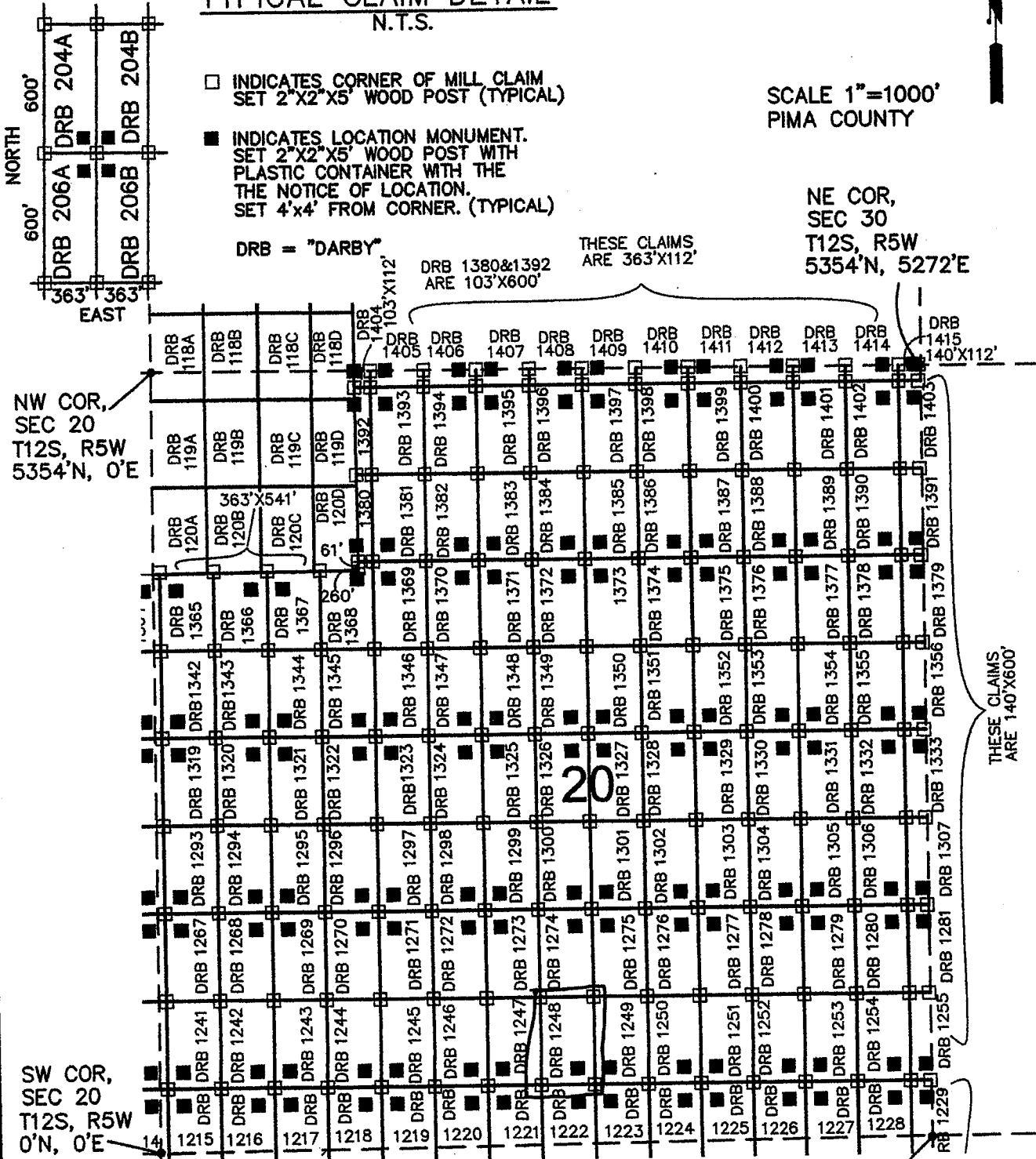


NE COR,
SEC 30
T12S, R5W
5354'N, 5272'E

DRB = "DARBY"

DRB 1380&1392
ARE 103'X600'

THESE CLAIMS
ARE 363'X112'



NW COR,
SEC 20
T12S, R5W
5354'N, 0'E

SW COR,
SEC 20
T12S, R5W
0'N, 0'E

THESE CLAIMS
ARE 140'X600'

FREEMPORT MCMORAN CORPORATION
333 NORTH CENTRAL AVE
PHOENIX, ARIZONA 85004

SE COR, SEC 30
T12S, R5W
0'N, 5272'E

ARIZONA NOTICE OF LOCATION
(Mill Site Claim)

NOTICE IS HEREBY GIVEN THAT FREEPORT-MCMORAN CORPORATION, whose mailing address is 333 North Central Avenue, Phoenix, Arizona, 85004, by its undersigned agent, makes this location of the Darby 1249 mill site mining claim, Ajo Mining District, Pima County, Arizona and has a valid right to the occupation, possession and use of said mill site claim, together with all hereditaments and appurtenances belonging to it.

This mill site claim consists of 5 acres, more or less and is more particularly described as follows: The mill site claim is 600 feet in length and 363 feet in width, and the general course of this claim is North to South. The general location of the claims southwest corner is located 2956 feet East of and 437 feet North of the Southwest section corner of Section 20 Township 12 South, Range 5 West, G&SRM, Pima County, Arizona.

All corners and the location monument of the claim are constructed of 2"x2" wood post extending 4' above the ground. The location monument is set inside the southwest corner of the claim approximately 4 feet north of the south line of the claim and 4 feet east of the west line of the claim. The location monument on which this notice is posted is situated within the SE ¼, Section 20, Township 12 South, Range 5 West, G&SRM, Pima County, Arizona.

The undersigned claims the ground as described above and depicted on the map which is attached. A copy of this Notice of Location is filed in the office of the County Recorder, Pima County, Arizona. This claim is not intended to encroach on any private property or land that is not open for location.

Located, dated, and posted on the ground this 17 day of Sept, 2013.

Freeport-McMoRan Corporation (Owner)

By J. H. Hark (Agent)
J-Co Professional Services Corp.

PHOENIX, ARIZONA

2013 DEC 17 A 10:33

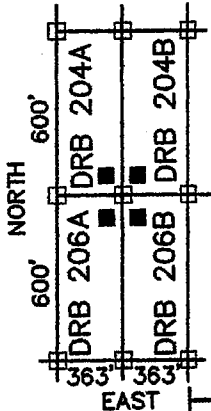
RECEIVED
BLM AZ STATE OFFICE

AMIC 425801

LOCATION OF DARBY 1100 THROUGH 1415 MILL SITES AJO MINE

LOCATED SEPT 3, 2013 THROUGH OCT 31, 2013
ALL CLAIMS ARE 363' X 600' UNLESS OTHERWISE DETAILED HEREON

TYPICAL CLAIM DETAIL N.T.S.



□ INDICATES CORNER OF MILL CLAIM
SET 2"X2"X5' WOOD POST (TYPICAL)

■ INDICATES LOCATION MONUMENT.
SET 2"X2"X5' WOOD POST WITH
PLASTIC CONTAINER WITH THE
THE NOTICE OF LOCATION.
SET 4'X4' FROM CORNER. (TYPICAL)

DRB = "DARBY"

DRB 1380&1392
ARE 103'X600'

THESE CLAIMS
ARE 363'X112'

SCALE 1"=1000'
PIMA COUNTY

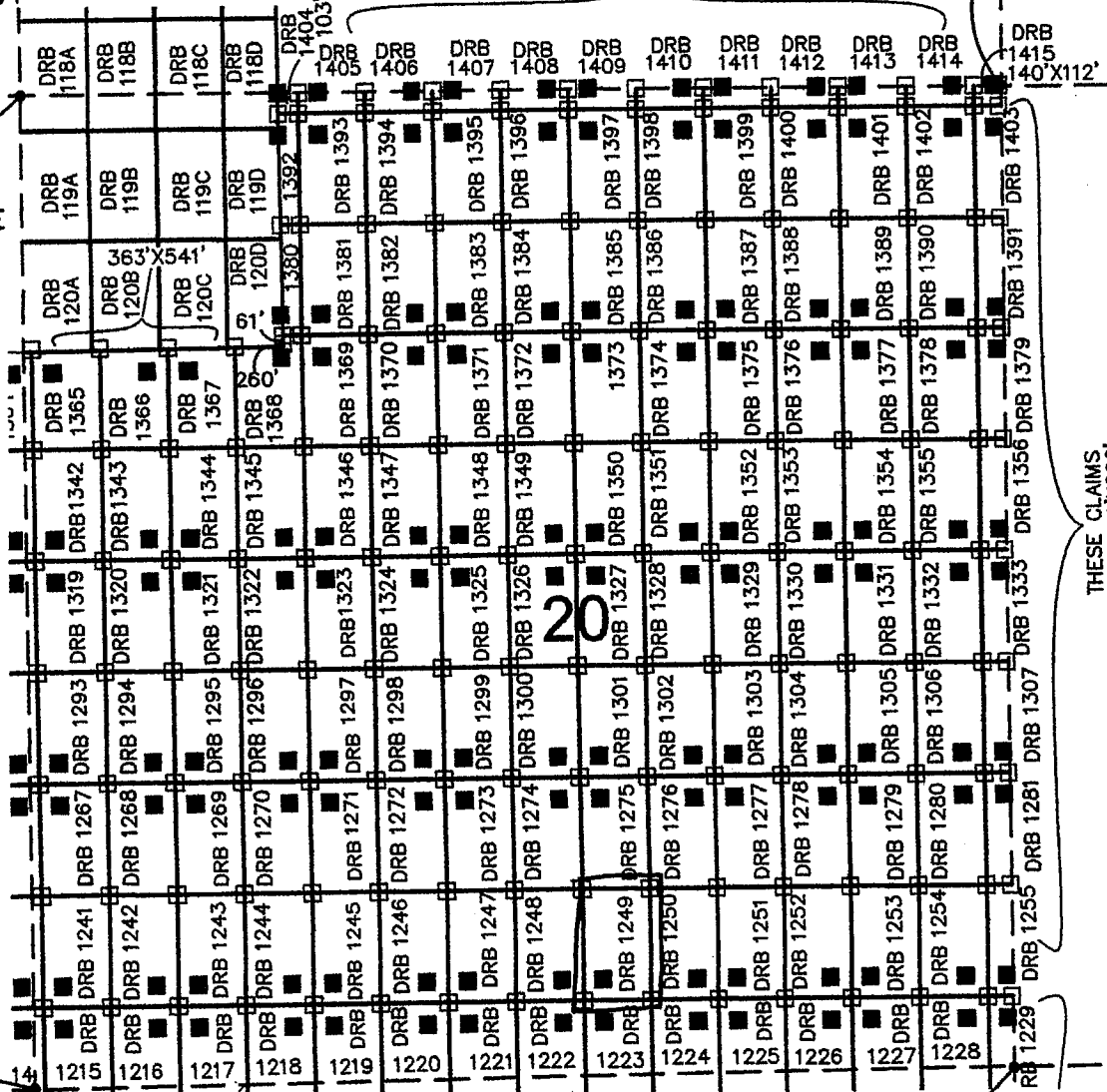
NE COR,
SEC 30
T12S, R5W
5354'N, 5272'E

NW COR,
SEC 20
T12S, R5W
5354'N, 0'E

SW COR,
SEC 20
T12S, R5W
0'N, 0'E

FREEMPORT MCMORAN CORPORATION
333 NORTH CENTRAL AVE
PHOENIX, ARIZONA 85004

SE COR, SEC 30
T12S, R5W
0'N, 5272'E



ARIZONA NOTICE OF LOCATION
(Mill Site Claim)

NOTICE IS HEREBY GIVEN THAT FREEPORT-MCMORAN CORPORATION, whose mailing address is 333 North Central Avenue, Phoenix, Arizona, 85004, by its undersigned agent, makes this location of the Darby 1250 mill site mining claim, Ajo Mining District, Pima County, Arizona and has a valid right to the occupation, possession and use of said mill site claim, together with all hereditaments and appurtenances belonging to it.

This mill site claim consists of 5 acres, more or less and is more particularly described as follows: The mill site claim is 600 feet in length and 363 feet in width, and the general course of this claim is North to South. The general location of the claims southwest corner is located 3319 feet East of and 437 feet North of the Southwest section corner of Section 20 Township 12 South, Range 5 West, G&SRM, Pima County, Arizona.

All corners and the location monument of the claim are constructed of 2"x2" wood post extending 4' above the ground. The location monument is set inside the southeast corner of the claim approximately 4 feet north of the south line of the claim and 4 feet west of the east line of the claim. The location monument on which this notice is posted is situated within the SE ¼, Section 20, Township 12 South, Range 5 West, G&SRM, Pima County, Arizona.

The undersigned claims the ground as described above and depicted on the map which is attached. A copy of this Notice of Location is filed in the office of the County Recorder, Pima County, Arizona. This claim is not intended to encroach on any private property or land that is not open for location.

Located, dated, and posted on the ground this 17 day of Sept, 2013.

Freeport-McMoRan Corporation (Owner)

By J. Slack (Agent)
J-Co Professional Services Corp.

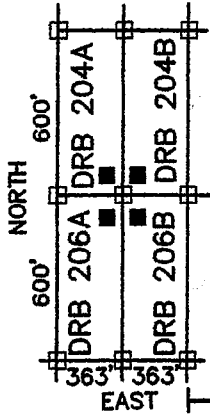
RECEIVED
BLM AZ STATE OFFICE
2013 DEC 17 A 10:33
PHOENIX, ARIZONA

AMC425802

LOCATION OF DARBY 1100 THROUGH 1415 MILL SITES AJO MINE

LOCATED SEPT 3, 2013 THROUGH OCT 31, 2013
ALL CLAIMS ARE 363' X 600' UNLESS OTHERWISE DETAILED HEREON

TYPICAL CLAIM DETAIL N.T.S.



□ INDICATES CORNER OF MILL CLAIM
SET 2"X2"X5' WOOD POST (TYPICAL)

■ INDICATES LOCATION MONUMENT.
SET 2"X2"X5' WOOD POST WITH
PLASTIC CONTAINER WITH THE
THE NOTICE OF LOCATION.
SET 4'X4' FROM CORNER. (TYPICAL)

SCALE 1"=1000'
PIMA COUNTY

DRB = "DARBY"

DRB 1380&1392
ARE 103'X600'

THESE CLAIMS
ARE 363'X112'

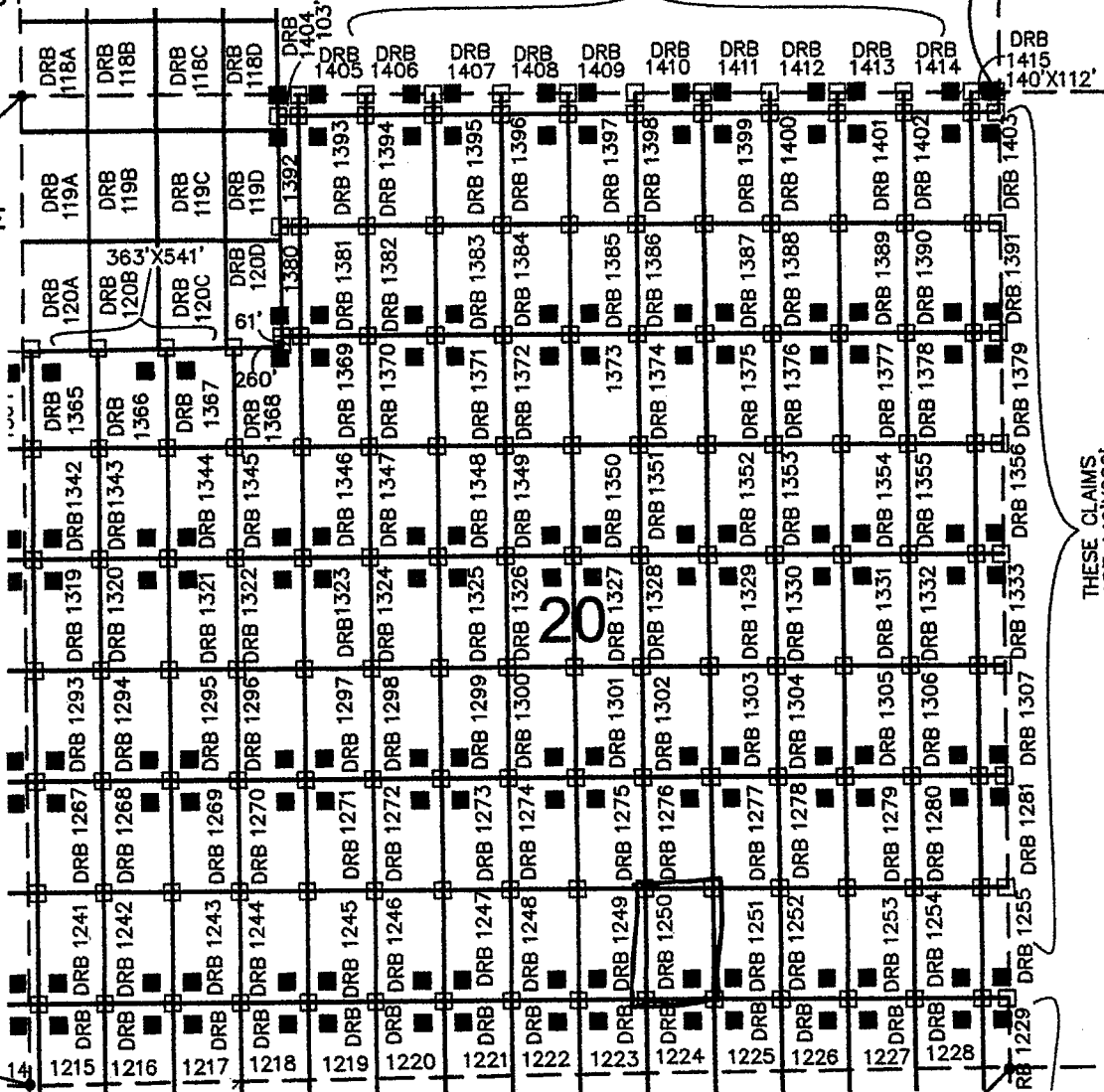
NE COR,
SEC 30
T12S, R5W
5354'N, 5272'E

NW COR,
SEC 20
T12S, R5W
5354'N, 0'E

SW COR,
SEC 20
T12S, R5W
0'N, 0'E

FREEMPORT MCMORAN CORPORATION
333 NORTH CENTRAL AVE
PHOENIX, ARIZONA 85004

SE COR, SEC 30
T12S, R5W
0'N, 5272'E



ARIZONA NOTICE OF LOCATION
(Mill Site Claim)

NOTICE IS HEREBY GIVEN THAT FREEPORT-MCMORAN CORPORATION, whose mailing address is 333 North Central Avenue, Phoenix, Arizona, 85004, by its undersigned agent, makes this location of the Darby 1251 mill site mining claim, Ajo Mining District, Pima County, Arizona and has a valid right to the occupation, possession and use of said mill site claim, together with all hereditaments and appurtenances belonging to it.

This mill site claim consists of 5 acres, more or less and is more particularly described as follows: The mill site claim is 600 feet in length and 363 feet in width, and the general course of this claim is North to South. The general location of the claims southwest corner is located 3662 feet East of and 437 feet North of the Southwest section corner of Section 20 Township 12 South, Range 5 West, G&SRM, Pima County, Arizona.

All corners and the location monument of the claim are constructed of 2"x2" wood post extending 4' above the ground. The location monument is set inside the Southwest corner of the claim approximately 4 feet north of the south line of the claim and 4 feet east of the west line of the claim. The location monument on which this notice is posted is situated within the SE 1/4, Section 20, Township 12 South, Range 5 West, G&SRM, Pima County, Arizona.

The undersigned claims the ground as described above and depicted on the map which is attached. A copy of this Notice of Location is filed in the office of the County Recorder, Pima County, Arizona. This claim is not intended to encroach on any private property or land that is not open for location.

Located, dated, and posted on the ground this 17 day of Sept, 2013.

Freeport-McMoRan Corporation (Owner)

By J. Flack (Agent)
J-Co Professional Services Corp.

PHOENIX, ARIZONA

2013 DEC 17 A 10:33

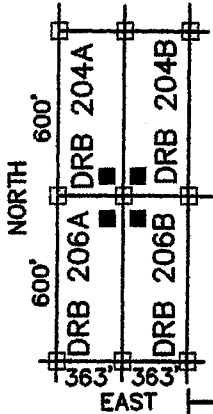
RECEIVED
BLM AZ STATE OFFICE

AMC425803

LOCATION OF DARBY 1100 THROUGH 1415 MILL SITES AJO MINE

LOCATED SEPT 3, 2013 THROUGH OCT 31, 2013
ALL CLAIMS ARE 363' X 600' UNLESS OTHERWISE DETAILED HEREON

TYPICAL CLAIM DETAIL N.T.S.



□ INDICATES CORNER OF MILL CLAIM
SET 2"X2"X5' WOOD POST (TYPICAL)

■ INDICATES LOCATION MONUMENT.
SET 2"X2"X5' WOOD POST WITH
PLASTIC CONTAINER WITH THE
THE NOTICE OF LOCATION.
SET 4'X4' FROM CORNER. (TYPICAL)

DRB = "DARBY"

DRB 1380&1392
ARE 103'X600'

THESE CLAIMS
ARE 363'X112'

SCALE 1"=1000'
PIMA COUNTY

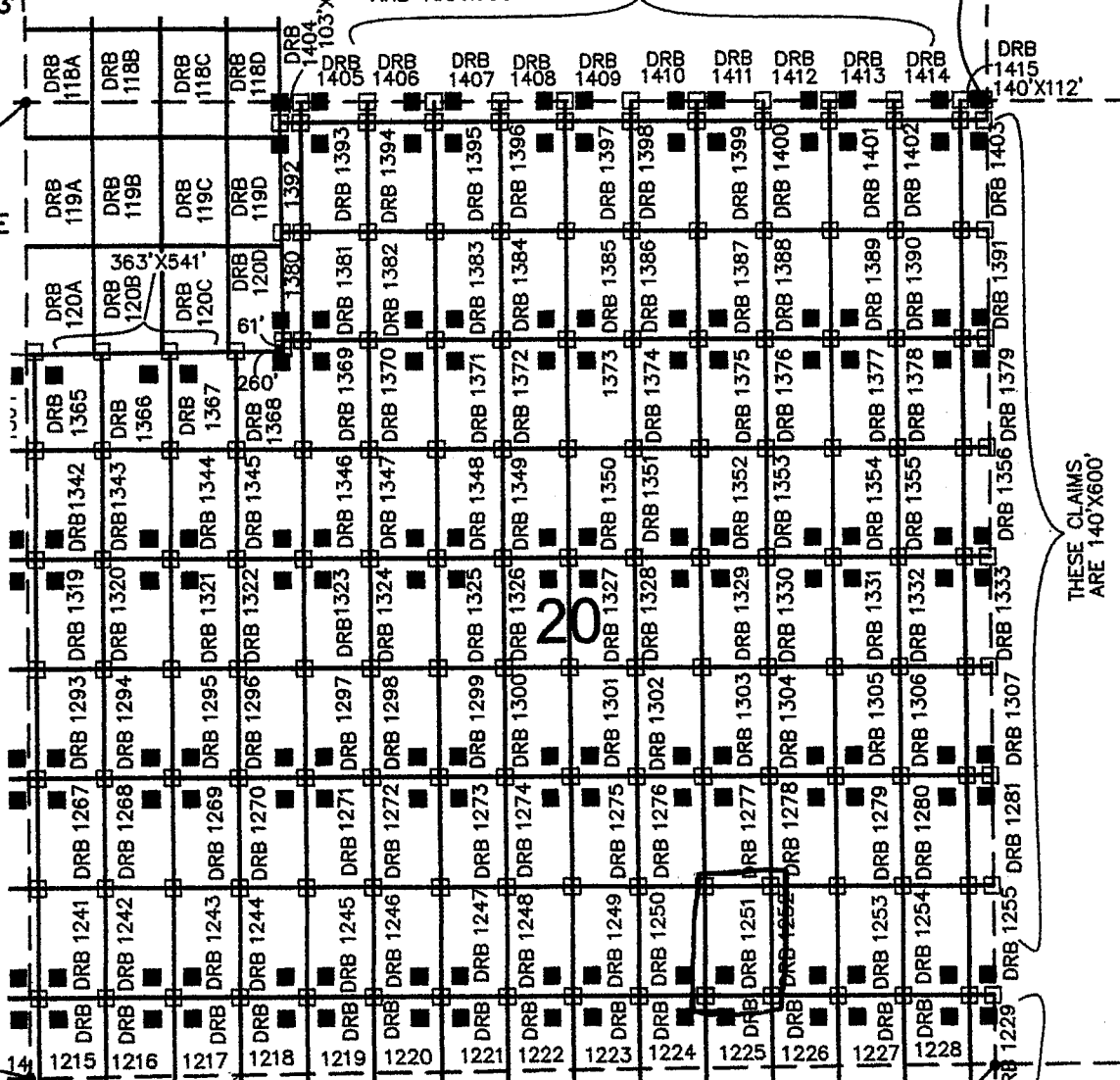
NE COR,
SEC 30
T12S, R5W
5354'N, 5272'E

NW COR,
SEC 20
T12S, R5W
5354'N, 0'E

SW COR,
SEC 20
T12S, R5W
0'N, 0'E

FREEMPORT MCMORAN CORPORATION
333 NORTH CENTRAL AVE
PHOENIX, ARIZONA 85004

SE COR, SEC 30
T12S, R5W
0'N, 5272'E



THESE CLAIMS
ARE 140'X600'

ARIZONA NOTICE OF LOCATION
(Mill Site Claim)

NOTICE IS HEREBY GIVEN THAT FREEPORT-MCMORAN CORPORATION, whose mailing address is 333 North Central Avenue, Phoenix, Arizona, 85004, by its undersigned agent, makes this location of the Darby 1252 mill site mining claim, Ajo Mining District, Pima County, Arizona and has a valid right to the occupation, possession and use of said mill site claim, together with all hereditaments and appurtenances belonging to it.

This mill site claim consists of 5 acres, more or less and is more particularly described as follows: The mill site claim is 600 feet in length and 363 feet in width, and the general course of this claim is North to South. The general location of the claims southwest corner is located 4045 feet East of and 437 feet North of the Southwest section corner of Section 20 Township 12 South, Range 5 West, G&SRM, Pima County, Arizona.

All corners and the location monument of the claim are constructed of 2"x2" wood post extending 4' above the ground. The location monument is set inside the southeast corner of the claim approximately 4 feet north of the south line of the claim and 4 feet west of the east line of the claim. The location monument on which this notice is posted is situated within the SE ¼, Section 20, Township 12 South, Range 5 West, G&SRM, Pima County, Arizona.

The undersigned claims the ground as described above and depicted on the map which is attached. A copy of this Notice of Location is filed in the office of the County Recorder, Pima County, Arizona. This claim is not intended to encroach on any private property or land that is not open for location.

Located, dated, and posted on the ground this 17 day of sept. 2013.

Freeport-McMoRan Corporation (Owner)

By J. Heck (Agent)
J-Co Professional Services Corp.

RECEIVED
BLM AZ STATE OFFICE
2013 DEC 17 A 10:33
PHOENIX, ARIZONA

AMC 425804

ARIZONA NOTICE OF LOCATION
(Mill Site Claim)

NOTICE IS HEREBY GIVEN THAT FREEPORT-MCMORAN CORPORATION, whose mailing address is 333 North Central Avenue, Phoenix, Arizona, 85004, by its undersigned agent, makes this location of the Darby 1253 mill site mining claim, Ajo Mining District, Pima County, Arizona and has a valid right to the occupation, possession and use of said mill site claim, together with all hereditaments and appurtenances belonging to it.

This mill site claim consists of 5 acres, more or less and is more particularly described as follows: The mill site claim is 600 feet in length and 363 feet in width, and the general course of this claim is North to South. The general location of the claims southwest corner is located 4045 feet East of and 437 feet North of the Southwest section corner of Section 20 Township 12 South, Range 5 West, G&SRM, Pima County, Arizona.

All corners and the location monument of the claim are constructed of 2"x2" wood post extending 4' above the ground. The location monument is set inside the Southwest corner of the claim approximately 4 feet north of the south line of the claim and 4 feet east of the west line of the claim. The location monument on which this notice is posted is situated within the SE ¼, Section 20, Township 12 South, Range 5 West, G&SRM, Pima County, Arizona.

The undersigned claims the ground as described above and depicted on the map which is attached. A copy of this Notice of Location is filed in the office of the County Recorder, Pima County, Arizona. This claim is not intended to encroach on any private property or land that is not open for location.

Located, dated, and posted on the ground this 17 day of Sept. 2013.

Freeport-McMoRan Corporation (Owner)

By J. Clark (Agent)
J-Co Professional Services Corp.

PHOENIX, ARIZONA

2013 DEC 17 A 10:33

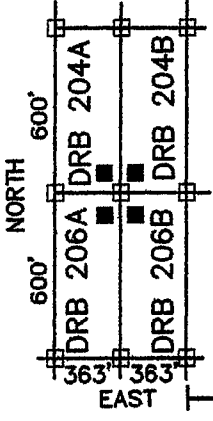
RECEIVED
BLM AZ STATE OFFICE

AMC425805

LOCATION OF DARBY 1100 THROUGH 1415 MILL SITES AJO MINE

LOCATED SEPT 3, 2013 THROUGH OCT 31, 2013
ALL CLAIMS ARE 363' X 600' UNLESS OTHERWISE DETAILED HEREON

TYPICAL CLAIM DETAIL N.T.S.



- INDICATES CORNER OF MILL CLAIM SET 2"x2"x5' WOOD POST (TYPICAL)
- INDICATES LOCATION MONUMENT. SET 2"x2"x5' WOOD POST WITH PLASTIC CONTAINER WITH THE NOTICE OF LOCATION. SET 4'x4' FROM CORNER. (TYPICAL)

SCALE 1"=1000'
PIMA COUNTY



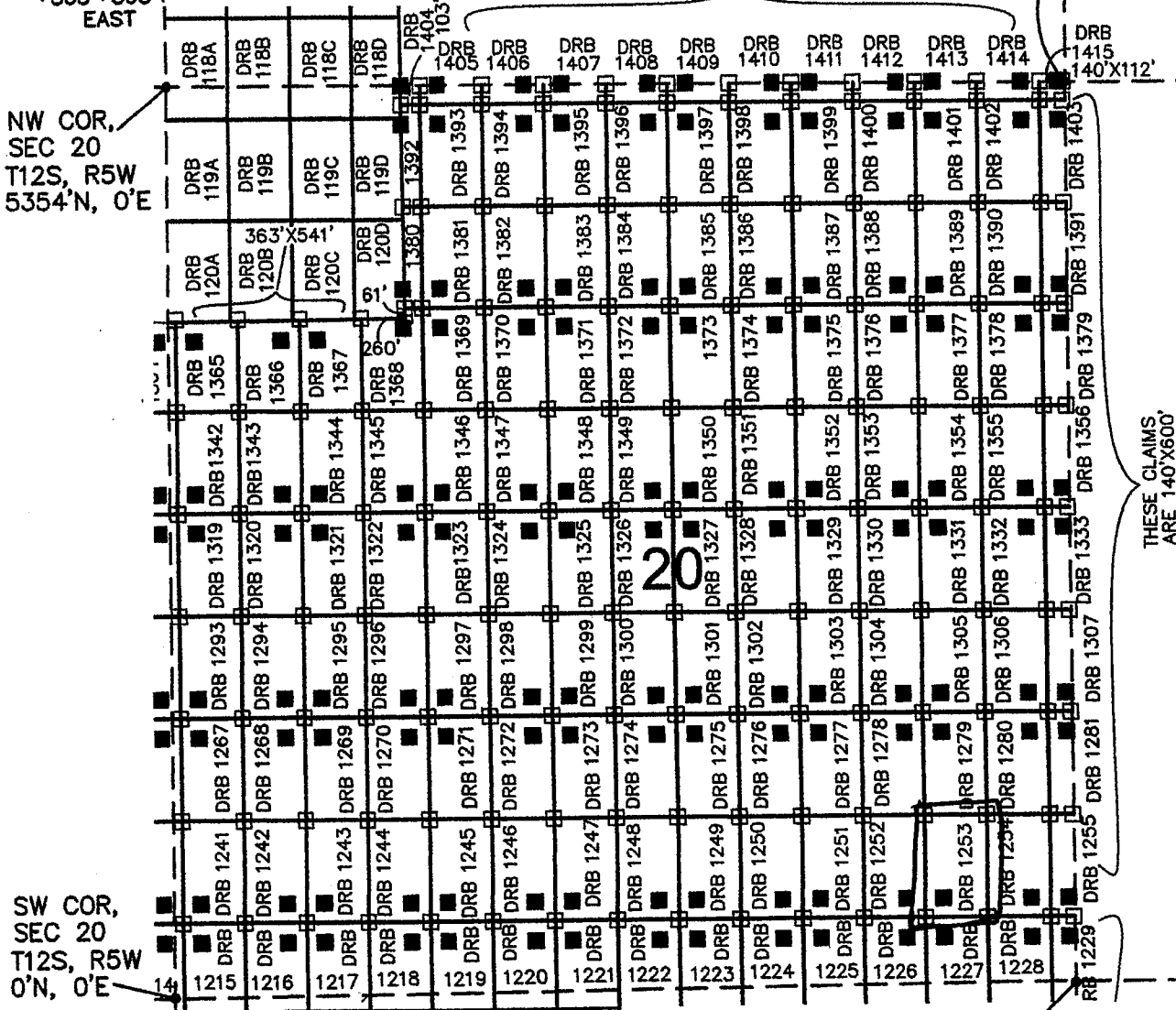
DRB = "DARBY"

DRB 1380&1392 ARE 103'X600'

THESE CLAIMS ARE 363'X112'

NE COR, SEC 30
T12S, R5W
5354'N, 5272'E

NW COR, SEC 20
T12S, R5W
5354'N, 0'E



THESE CLAIMS ARE 140'X600'

SW COR, SEC 20
T12S, R5W
0'N, 0'E

FREEPORT MCMORAN CORPORATION
333 NORTH CENTRAL AVE
PHOENIX, ARIZONA 85004

SE COR, SEC 30
T12S, R5W
0'N, 5272'E

ARIZONA NOTICE OF LOCATION
(Mill Site Claim)

NOTICE IS HEREBY GIVEN THAT FREEPORT-MCMORAN CORPORATION, whose mailing address is 333 North Central Avenue, Phoenix, Arizona, 85004, by its undersigned agent, makes this location of the Darby 1254 mill site mining claim, Ajo Mining District, Pima County, Arizona and has a valid right to the occupation, possession and use of said mill site claim, together with all hereditaments and appurtenances belonging to it.

This mill site claim consists of 5 acres, more or less and is more particularly described as follows: The mill site claim is 600 feet in length and 363 feet in width, and the general course of this claim is North to South. The general location of the claims southwest corner is located 4771 feet East of and 437 feet North of the Southwest section corner of Section 20 Township 12 South, Range 5 West, G&SRM, Pima County, Arizona.

All corners and the location monument of the claim are constructed of 2"x2" wood post extending 4' above the ground. The location monument is set inside the South east corner of the claim approximately 4 feet north of the south line of the claim and 4 feet west of the east line of the claim. The location monument on which this notice is posted is situated within the SE $\frac{1}{4}$, Section 20, Township 12 South, Range 5 West, G&SRM, Pima County, Arizona.

The undersigned claims the ground as described above and depicted on the map which is attached. A copy of this Notice of Location is filed in the office of the County Recorder, Pima County, Arizona. This claim is not intended to encroach on any private property or land that is not open for location.

Located, dated, and posted on the ground this 27 day of Sept. 2013.

Freeport-McMoRan Corporation (Owner)

By J. Flack (Agent)
J-Co Professional Services Corp.

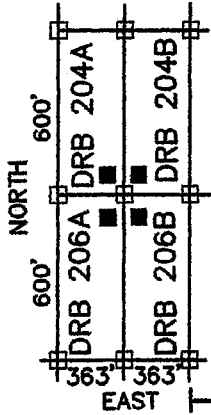
RECEIVED
BLM AZ STATE OFFICE
2013 DEC 17 A 10: 33
PHOENIX, ARIZONA

AMC 425806

LOCATION OF DARBY 1100 THROUGH 1415 MILL SITES AJO MINE

LOCATED SEPT 3, 2013 THROUGH OCT 31, 2013
ALL CLAIMS ARE 363' X 600' UNLESS OTHERWISE DETAILED HEREON

TYPICAL CLAIM DETAIL N.T.S.



□ INDICATES CORNER OF MILL CLAIM
SET 2"x2"x5" WOOD POST (TYPICAL)

■ INDICATES LOCATION MONUMENT.
SET 2"x2"x5" WOOD POST WITH
PLASTIC CONTAINER WITH THE
THE NOTICE OF LOCATION.
SET 4"x4" FROM CORNER. (TYPICAL)

SCALE 1"=1000'
PIMA COUNTY

DRB = "DARBY"

THESE CLAIMS
ARE 363'X112'

DRB 1380&1392
ARE 103'X600'

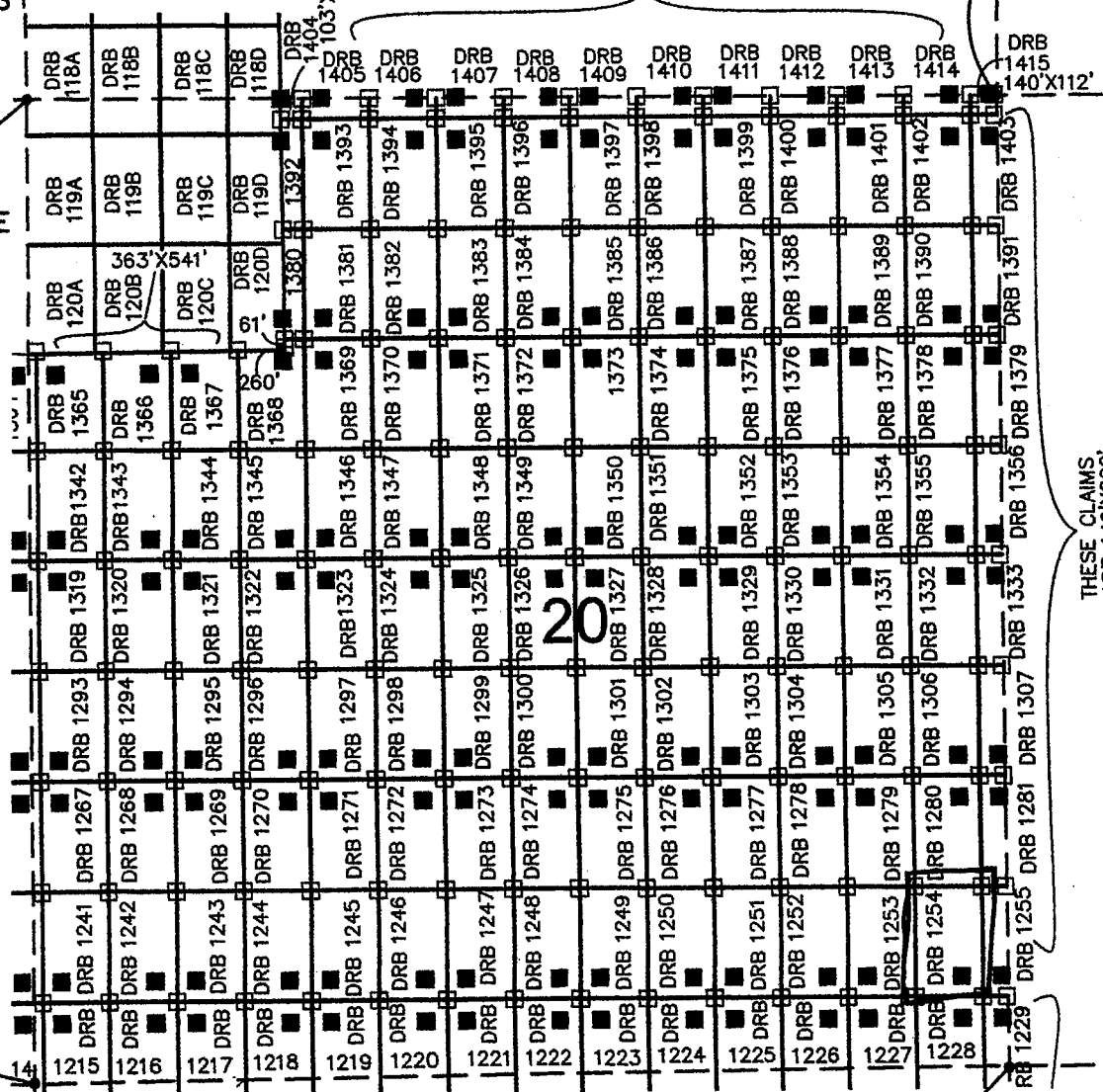
NE COR,
SEC 30
T12S, R5W
5354'N, 5272'E

NW COR,
SEC 20
T12S, R5W
5354'N, 0'E

SW COR,
SEC 20
T12S, R5W
0'N, 0'E

FREEMPORT MCMORAN CORPORATION
333 NORTH CENTRAL AVE
PHOENIX, ARIZONA 85004

SE COR, SEC 30
T12S, R5W
0'N, 5272'E



THESE CLAIMS
ARE 140'X600'

ARIZONA NOTICE OF LOCATION
(Mill Site Claim)

NOTICE IS HEREBY GIVEN THAT FREEPORT-MCMORAN CORPORATION, whose mailing address is 333 North Central Avenue, Phoenix, Arizona, 85004, by its undersigned agent, makes this location of the Darby 1255 mill site mining claim, Ajo Mining District, Pima County, Arizona and has a valid right to the occupation, possession and use of said mill site claim, together with all hereditaments and appurtenances belonging to it.

This mill site claim consists of 1.928 acres, more or less and is more particularly described as follows: The mill site claim is 600 feet in length and 140 feet in width, and the general course of this claim is North to South. The general location of the claims southwest corner is located 5134 feet East of and 437 feet North of the Southwest section corner of Section 20 Township 12 South, Range 5 West, G&SRM, Pima County, Arizona.

All corners and the location monument of the claim are constructed of 2"x2" wood post extending 4' above the ground. The location monument is set inside the Southwest corner of the claim approximately 4 feet north of the South line of the claim and 4 feet east of the west line of the claim. The location monument on which this notice is posted is situated within the SE ¼, Section 20, Township 12 South, Range 5 West, G&SRM, Pima County, Arizona.

The undersigned claims the ground as described above and depicted on the map which is attached. A copy of this Notice of Location is filed in the office of the County Recorder, Pima County, Arizona. This claim is not intended to encroach on any private property or land that is not open for location.

Located, dated, and posted on the ground this 17 day of Sept. 2013.

Freeport-McMoRan Corporation (Owner)

By J. Fleck (Agent)
J-Co Professional Services Corp.

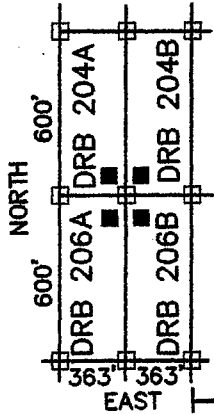
RECEIVED
BLM AZ STATE OFFICE
2013 DEC 17 A 10:33
PHOENIX, ARIZONA

AMC425807

LOCATION OF DARBY 1100 THROUGH 1415 MILL SITES AJO MINE

LOCATED SEPT 3, 2013 THROUGH OCT 31, 2013
ALL CLAIMS ARE 363' X 600' UNLESS OTHERWISE DETAILED HEREON

TYPICAL CLAIM DETAIL N.T.S.



- INDICATES CORNER OF MILL CLAIM
SET 2"x2"x5' WOOD POST (TYPICAL)
- INDICATES LOCATION MONUMENT.
SET 2"x2"x5' WOOD POST WITH
PLASTIC CONTAINER WITH THE
THE NOTICE OF LOCATION.
SET 4'x4' FROM CORNER. (TYPICAL)

SCALE 1"=1000'
PIMA COUNTY

DRB = "DARBY"

DRB 1380&1392
ARE 103'X600'

THESE CLAIMS
ARE 363'X112'

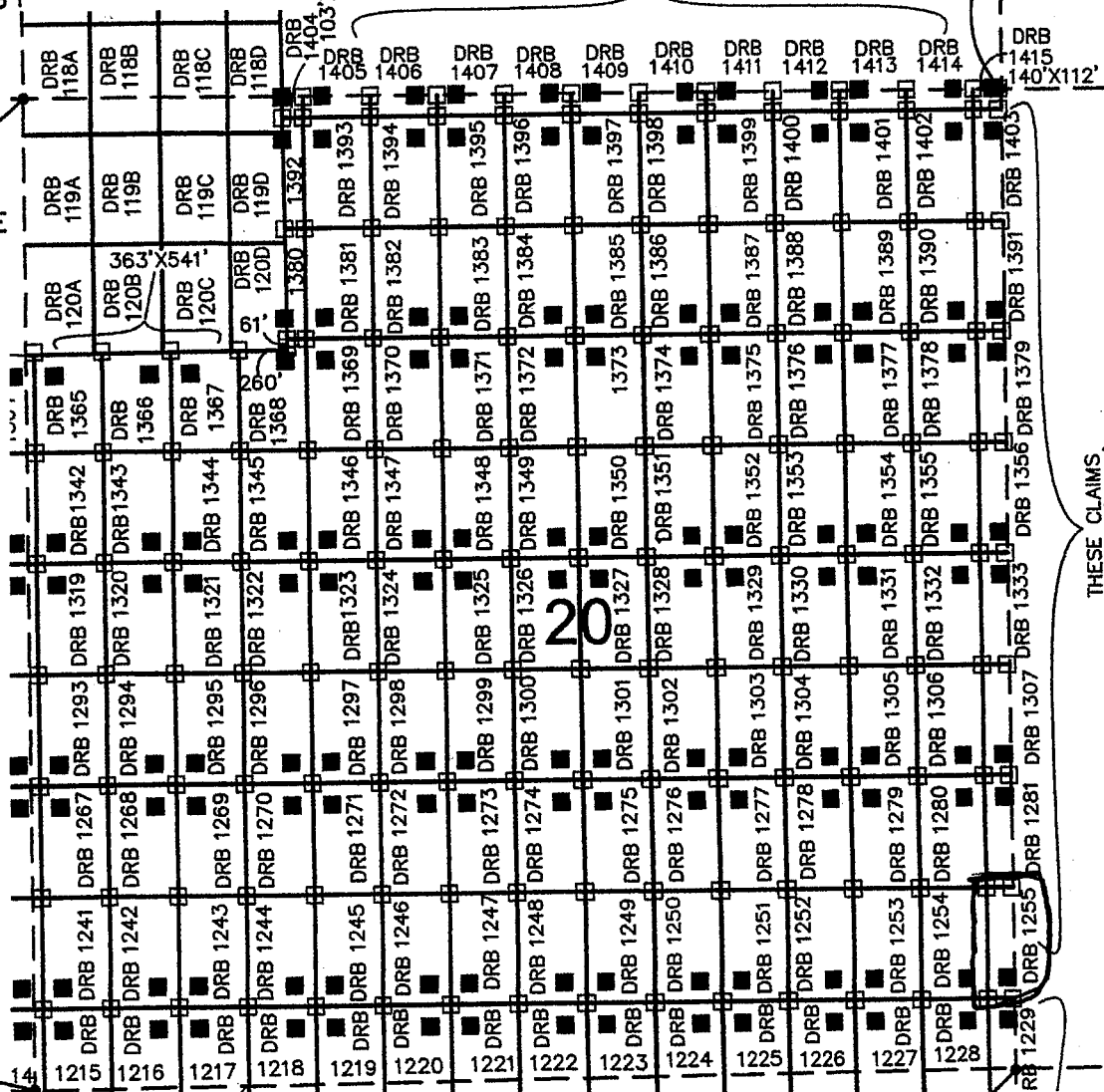
NE COR,
SEC 30
T12S, R5W
5354'N, 5272'E

NW COR,
SEC 20
T12S, R5W
5354'N, 0'E

SW COR,
SEC 20
T12S, R5W
0'N, 0'E

FREEPORT MCMORAN CORPORATION
333 NORTH CENTRAL AVE
PHOENIX, ARIZONA 85004

SE COR, SEC 30
T12S, R5W
0'N, 5272'E



ARIZONA NOTICE OF LOCATION
(Mill Site Claim)

NOTICE IS HEREBY GIVEN THAT FREEPORT-MCMORAN CORPORATION, whose mailing address is 333 North Central Avenue, Phoenix, Arizona, 85004, by its undersigned agent, makes this location of the Darby 1267 mill site mining claim, Ajo Mining District, Pima County, Arizona and has a valid right to the occupation, possession and use of said mill site claim, together with all hereditaments and appurtenances belonging to it.

This mill site claim consists of 5 acres, more or less and is more particularly described as follows: The mill site claim is 600 feet in length and 363 feet in width, and the general course of this claim is North to South. The general location of the claims southwest corner is located 52 feet East of and 1037 feet North of the Southwest section corner of Section 20 Township 12 South, Range 5 West, G&SRM, Pima County, Arizona.

All corners and the location monument of the claim are constructed of 2"x2" wood post extending 4' above the ground. The location monument is set inside the northwest corner of the claim approximately 4 feet south of the north line of the claim and 4 feet east of the west line of the claim. The location monument on which this notice is posted is situated within the SW ¼, Section 20, Township 12 South, Range 5 West, G&SRM, Pima County, Arizona.

The undersigned claims the ground as described above and depicted on the map which is attached. A copy of this Notice of Location is filed in the office of the County Recorder, Pima County, Arizona. This claim is not intended to encroach on any private property or land that is not open for location.

Located, dated, and posted on the ground this 17 day of Sept, 2013.

Freeport-McMoRan Corporation (Owner)

By J. Kach (Agent)
J-Co Professional Services Corp.

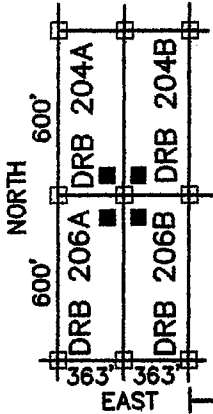
RECEIVED
BLM AZ STATE OFFICE
2013 DEC 17 A 10:33
PHOENIX, ARIZONA

AMC425808

LOCATION OF DARBY 1100 THROUGH 1415 MILL SITES AJO MINE

LOCATED SEPT 3, 2013 THROUGH OCT 31, 2013
ALL CLAIMS ARE 363' X 600' UNLESS OTHERWISE DETAILED HEREON

TYPICAL CLAIM DETAIL N.T.S.



□ INDICATES CORNER OF MILL CLAIM
SET 2"X2"X5' WOOD POST (TYPICAL)

■ INDICATES LOCATION MONUMENT.
SET 2"X2"X5' WOOD POST WITH
PLASTIC CONTAINER WITH THE
THE NOTICE OF LOCATION.
SET 4'X4' FROM CORNER. (TYPICAL)

DRB = "DARBY"

DRB 1380&1392
ARE 103'X600'

THESE CLAIMS
ARE 363'X112'

SCALE 1"=1000'
PIMA COUNTY

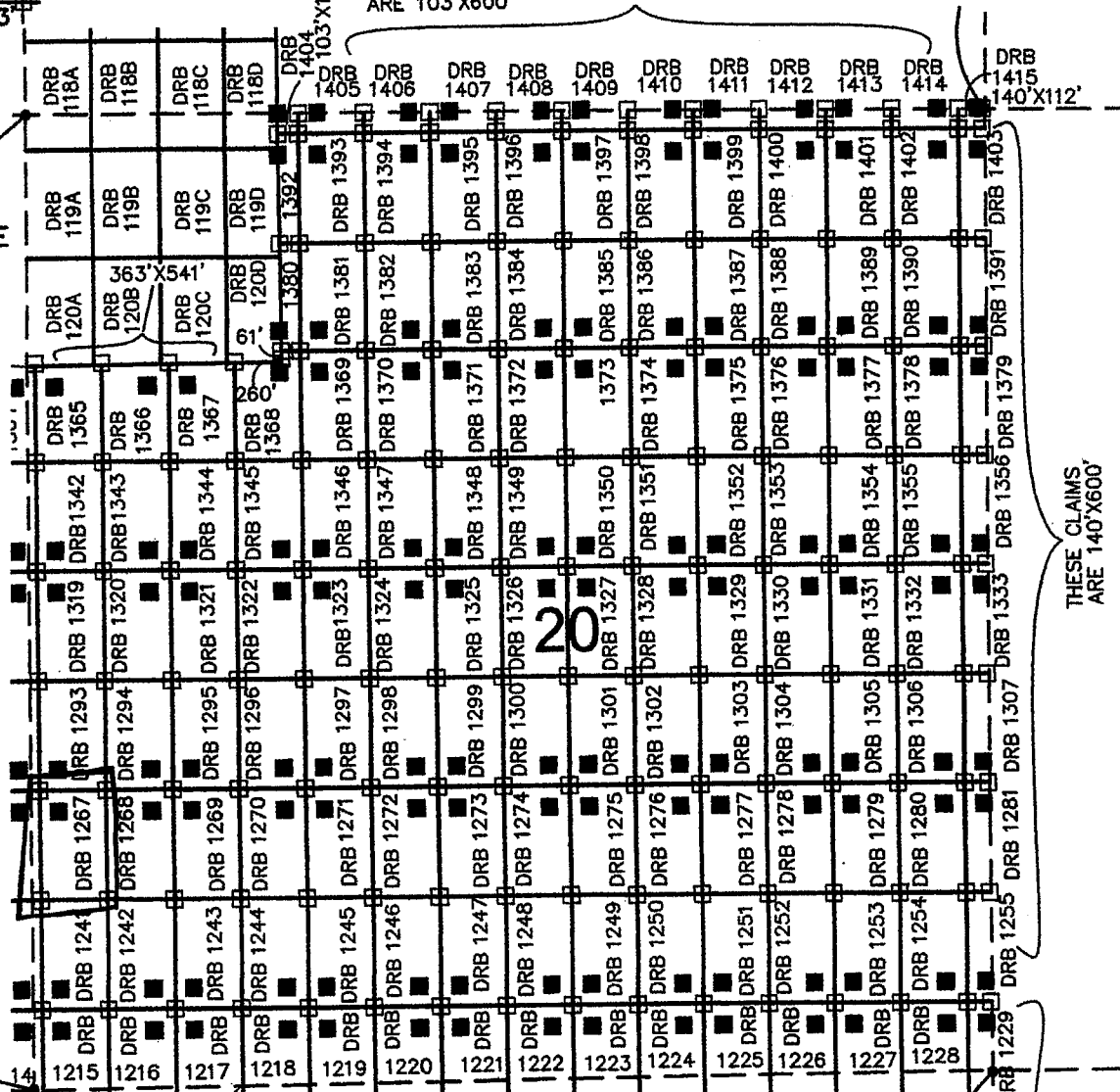
NE COR,
SEC 30
T12S, R5W
5354'N, 5272'E

NW COR,
SEC 20
T12S, R5W
5354'N, 0'E

SW COR,
SEC 20
T12S, R5W
0'N, 0'E

FREEPORT MCMORAN CORPORATION
333 NORTH CENTRAL AVE
PHOENIX, ARIZONA 85004

SE COR, SEC 30
T12S, R5W
0'N, 5272'E



THESE CLAIMS
ARE 140'X600'

ARIZONA NOTICE OF LOCATION
(Mill Site Claim)

NOTICE IS HEREBY GIVEN THAT FREEPORT-MCMORAN CORPORATION, whose mailing address is 333 North Central Avenue, Phoenix, Arizona, 85004, by its undersigned agent, makes this location of the Darby 1268 mill site mining claim, Ajo Mining District, Pima County, Arizona and has a valid right to the occupation, possession and use of said mill site claim, together with all hereditaments and appurtenances belonging to it.

This mill site claim consists of 5 acres, more or less and is more particularly described as follows: The mill site claim is 600 feet in length and 363 feet in width, and the general course of this claim is North to South. The general location of the claims southwest corner is located 415 feet East of and 1037 feet North of the Southwest section corner of Section 20 Township 12 South, Range 5 West, G&SRM, Pima County, Arizona.

All corners and the location monument of the claim are constructed of 2"x2" wood post extending 4' above the ground. The location monument is set inside the northeast corner of the claim approximately 4 feet south of the north line of the claim and 4 feet west of the east line of the claim. The location monument on which this notice is posted is situated within the SW 1/4, Section 20, Township 12 South, Range 5 West, G&SRM, Pima County, Arizona.

The undersigned claims the ground as described above and depicted on the map which is attached. A copy of this Notice of Location is filed in the office of the County Recorder, Pima County, Arizona. This claim is not intended to encroach on any private property or land that is not open for location.

Located, dated, and posted on the ground this 17 day of Sept., 2013.

Freeport-McMoRan Corporation (Owner)

By J. Flack (Agent)
J-Co Professional Services Corp.

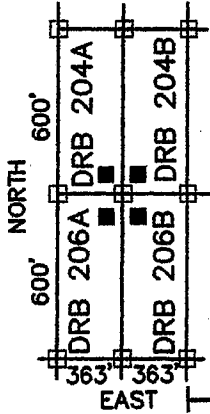
RECEIVED
BLM AZ STATE OFFICE
2013 DEC 17 A 10:33
PHOENIX, ARIZONA

AMC425809

LOCATION OF DARBY 1100 THROUGH 1415 MILL SITES AJO MINE

LOCATED SEPT 3, 2013 THROUGH OCT 31, 2013
ALL CLAIMS ARE 363' X 600' UNLESS OTHERWISE DETAILED HEREON

TYPICAL CLAIM DETAIL N.T.S.



- INDICATES CORNER OF MILL CLAIM SET 2"X2"X5' WOOD POST (TYPICAL)
- INDICATES LOCATION MONUMENT. SET 2"X2"X5' WOOD POST WITH PLASTIC CONTAINER WITH THE NOTICE OF LOCATION. SET 4'X4' FROM CORNER. (TYPICAL)

SCALE 1"=1000'
PIMA COUNTY

NE COR,
SEC 30
T12S, R5W
5354'N, 5272'E

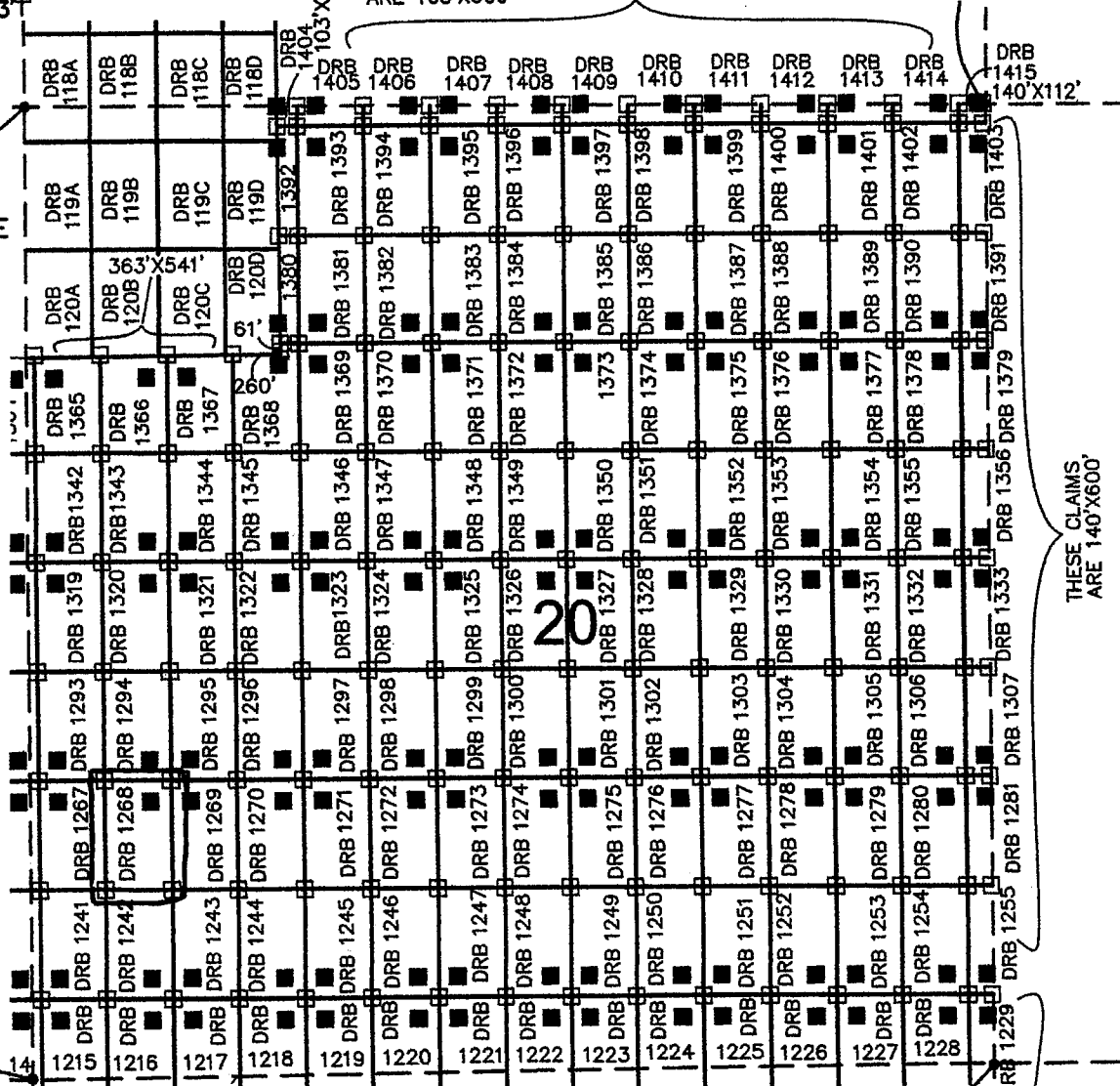
DRB = "DARBY"

THESE CLAIMS
ARE 363'X112'

DRB 1380&1392
ARE 103'X600'

NW COR,
SEC 20
T12S, R5W
5354'N, 0'E

SW COR,
SEC 20
T12S, R5W
0'N, 0'E



FREEMPORT MCMORAN CORPORATION
333 NORTH CENTRAL AVE
PHOENIX, ARIZONA 85004

SE COR, SEC 30
T12S, R5W
0'N, 5272'E

ARIZONA NOTICE OF LOCATION
(Mill Site Claim)

NOTICE IS HEREBY GIVEN THAT FREEPORT-MCMORAN CORPORATION, whose mailing address is 333 North Central Avenue, Phoenix, Arizona, 85004, by its undersigned agent, makes this location of the Darby 1269 mill site mining claim, Ajo Mining District, Pima County, Arizona and has a valid right to the occupation, possession and use of said mill site claim, together with all hereditaments and appurtenances belonging to it.

This mill site claim consists of 5 acres, more or less and is more particularly described as follows: The mill site claim is 600 feet in length and 363 feet in width, and the general course of this claim is North to South. The general location of the claims southwest corner is located 778 feet East of and 1037 feet North of the Southwest section corner of Section 20 Township 12 South, Range 5 West, G&SRM, Pima County, Arizona.

All corners and the location monument of the claim are constructed of 2"x2" wood post extending 4' above the ground. The location monument is set inside the northwest corner of the claim approximately 4 feet south of the north line of the claim and 4 feet east of the west line of the claim. The location monument on which this notice is posted is situated within the SW 1/4, Section 20, Township 12 South, Range 5 West, G&SRM, Pima County, Arizona.

The undersigned claims the ground as described above and depicted on the map which is attached. A copy of this Notice of Location is filed in the office of the County Recorder, Pima County, Arizona. This claim is not intended to encroach on any private property or land that is not open for location.

Located, dated, and posted on the ground this 17 day of Sept 2013.

Freeport-McMoRan Corporation (Owner)

By J. Flack (Agent)
J-Co Professional Services Corp.

PHOENIX, ARIZONA

2013 DEC 17 A 10:33

RECEIVED
BLMAZ STATE OFFICE

AMC 425810

LOCATION OF DARBY 1100 THROUGH 1415 MILL SITES AJO MINE

LOCATED SEPT 3, 2013 THROUGH OCT 31, 2013
ALL CLAIMS ARE 363' X 600' UNLESS OTHERWISE DETAILED HEREON

TYPICAL CLAIM DETAIL N.T.S.

□ INDICATES CORNER OF MILL CLAIM
SET 2"X2"X5' WOOD POST (TYPICAL)

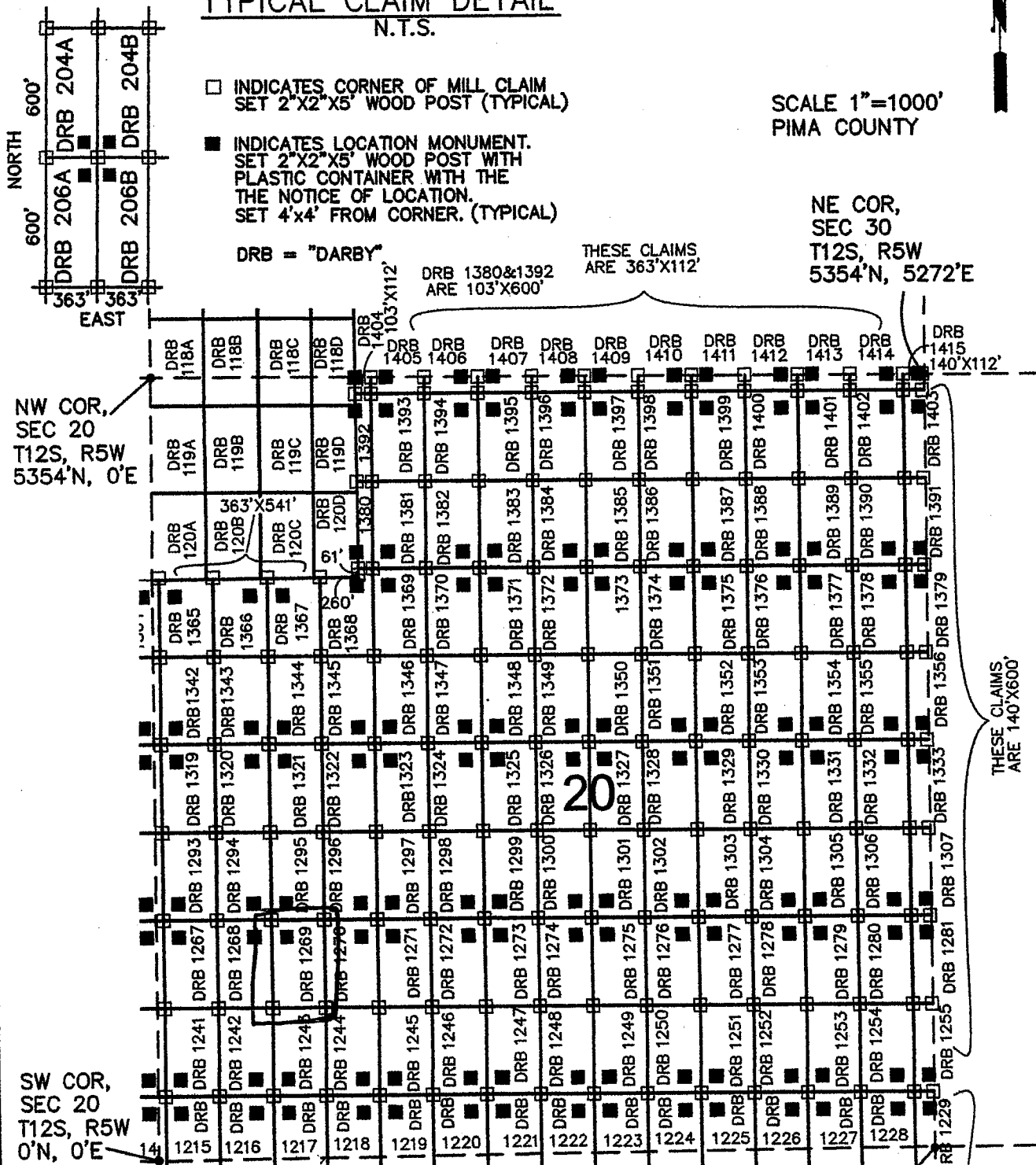
■ INDICATES LOCATION MONUMENT.
SET 2"X2"X5' WOOD POST WITH
PLASTIC CONTAINER WITH THE
THE NOTICE OF LOCATION.
SET 4'X4' FROM CORNER. (TYPICAL)

SCALE 1"=1000'
PIMA COUNTY

DRB = "DARBY"

THESE CLAIMS
ARE 363'X112'

NE COR,
SEC 30
T12S, R5W
5354'N, 5272'E



FREEMPORT MCMORAN CORPORATION
333 NORTH CENTRAL AVE
PHOENIX, ARIZONA 85004

SE COR, SEC 30
T12S, R5W
0'N, 5272'E

ARIZONA NOTICE OF LOCATION
(Mill Site Claim)

NOTICE IS HEREBY GIVEN THAT FREEPORT-MCMORAN CORPORATION, whose mailing address is 333 North Central Avenue, Phoenix, Arizona, 85004, by its undersigned agent, makes this location of the Darby 1270 mill site mining claim, Ajo Mining District, Pima County, Arizona and has a valid right to the occupation, possession and use of said mill site claim, together with all hereditaments and appurtenances belonging to it.

This mill site claim consists of 5 acres, more or less and is more particularly described as follows: The mill site claim is 600 feet in length and 363 feet in width, and the general course of this claim is North to South. The general location of the claims southwest corner is located 1141 feet East of and 1037 feet North of the Southwest section corner of Section 20 Township 12 South, Range 5 West, G&SRM, Pima County, Arizona.

All corners and the location monument of the claim are constructed of 2"x2" wood post extending 4' above the ground. The location monument is set inside the northeast corner of the claim approximately 4 feet south of the north line of the claim and 4 feet west of the east line of the claim. The location monument on which this notice is posted is situated within the SW ¼, Section 20, Township 12 South, Range 5 West, G&SRM, Pima County, Arizona.

The undersigned claims the ground as described above and depicted on the map which is attached. A copy of this Notice of Location is filed in the office of the County Recorder, Pima County, Arizona. This claim is not intended to encroach on any private property or land that is not open for location.

Located, dated, and posted on the ground this 17 day of Sept 2013.

Freeport-McMoRan Corporation (Owner)

By J. Flack (Agent)
J-Co Professional Services Corp.

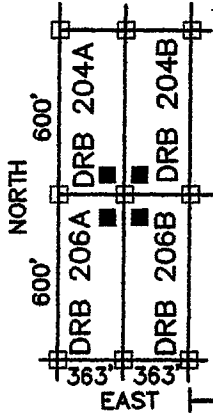
RECEIVED
BLM AZ STATE OFFICE
2013 DEC 17 A 10:33
PHOENIX, ARIZONA

AMC425811

LOCATION OF DARBY 1100 THROUGH 1415 MILL SITES AJO MINE

LOCATED SEPT 3, 2013 THROUGH OCT 31, 2013
ALL CLAIMS ARE 363' X 600' UNLESS OTHERWISE DETAILED HEREON

TYPICAL CLAIM DETAIL N.T.S.



□ INDICATES CORNER OF MILL CLAIM
SET 2"X2"X5' WOOD POST (TYPICAL)

■ INDICATES LOCATION MONUMENT.
SET 2"X2"X5' WOOD POST WITH
PLASTIC CONTAINER WITH THE
THE NOTICE OF LOCATION.
SET 4'X4' FROM CORNER. (TYPICAL)

DRB = "DARBY"

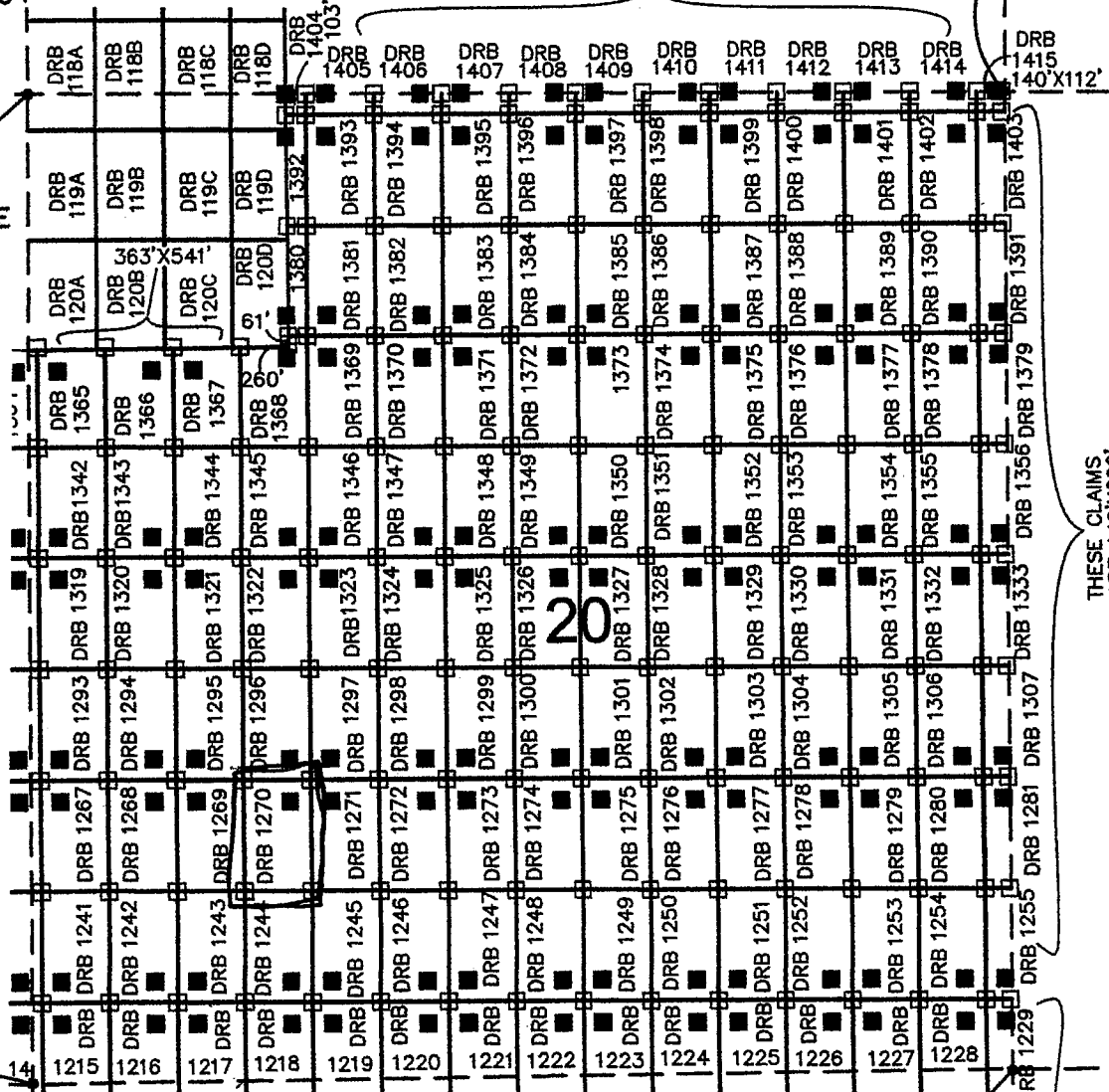
THESE CLAIMS
ARE 363'X112'

SCALE 1"=1000'
PIMA COUNTY

NE COR,
SEC 30
T12S, R5W
5354'N, 5272'E

NW COR,
SEC 20
T12S, R5W
5354'N, 0'E

SW COR,
SEC 20
T12S, R5W
0'N, 0'E



DRB 1380&1392
ARE 103'X600'

THESE CLAIMS
ARE 140'X600'

FREEMPORT MCMORAN CORPORATION
333 NORTH CENTRAL AVE
PHOENIX, ARIZONA 85004

SE COR, SEC 30
T12S, R5W
0'N, 5272'E

1
ARIZONA NOTICE OF LOCATION
(Mill Site Claim)

NOTICE IS HEREBY GIVEN THAT FREEPORT-MCMORAN CORPORATION, whose mailing address is 333 North Central Avenue, Phoenix, Arizona, 85004, by its undersigned agent, makes this location of the Darby 1271 mill site mining claim, Ajo Mining District, Pima County, Arizona and has a valid right to the occupation, possession and use of said mill site claim, together with all hereditaments and appurtenances belonging to it.

This mill site claim consists of 5 acres, more or less and is more particularly described as follows: The mill site claim is 600 feet in length and 363 feet in width, and the general course of this claim is North to South. The general location of the claims southwest corner is located 1504 feet East of and 1037 feet North of the Southwest section corner of Section 20 Township 12 South, Range 5 West, G&SRM, Pima County, Arizona.

All corners and the location monument of the claim are constructed of 2"x2" wood post extending 4' above the ground. The location monument is set inside the northwest corner of the claim approximately 4 feet south of the north line of the claim and 4 feet east of the west line of the claim. The location monument on which this notice is posted is situated within the SW $\frac{1}{4}$, Section 20, Township 12 South, Range 5 West, G&SRM, Pima County, Arizona.

The undersigned claims the ground as described above and depicted on the map which is attached. A copy of this Notice of Location is filed in the office of the County Recorder, Pima County, Arizona. This claim is not intended to encroach on any private property or land that is not open for location.

Located, dated, and posted on the ground this 17 day of Sept. 2013.

Freeport-McMoRan Corporation (Owner)

By J. Fleck (Agent)
J-Co Professional Services Corp.

PHOENIX, ARIZONA

2013 DEC 17 A 10:33

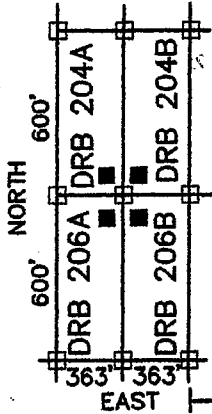
RECEIVED
BLMAZ STATE OFFICE

AMC 425812

LOCATION OF DARBY 1100 THROUGH 1415 MILL SITES AJO MINE

LOCATED SEPT 3, 2013 THROUGH OCT 31, 2013
ALL CLAIMS ARE 363' X 600' UNLESS OTHERWISE DETAILED HEREON

TYPICAL CLAIM DETAIL N.T.S.



□ INDICATES CORNER OF MILL CLAIM
SET 2"X2"X5' WOOD POST (TYPICAL)

■ INDICATES LOCATION MONUMENT.
SET 2"X2"X5' WOOD POST WITH
PLASTIC CONTAINER WITH THE
THE NOTICE OF LOCATION.
SET 4'X4' FROM CORNER. (TYPICAL)

DRB = "DARBY"

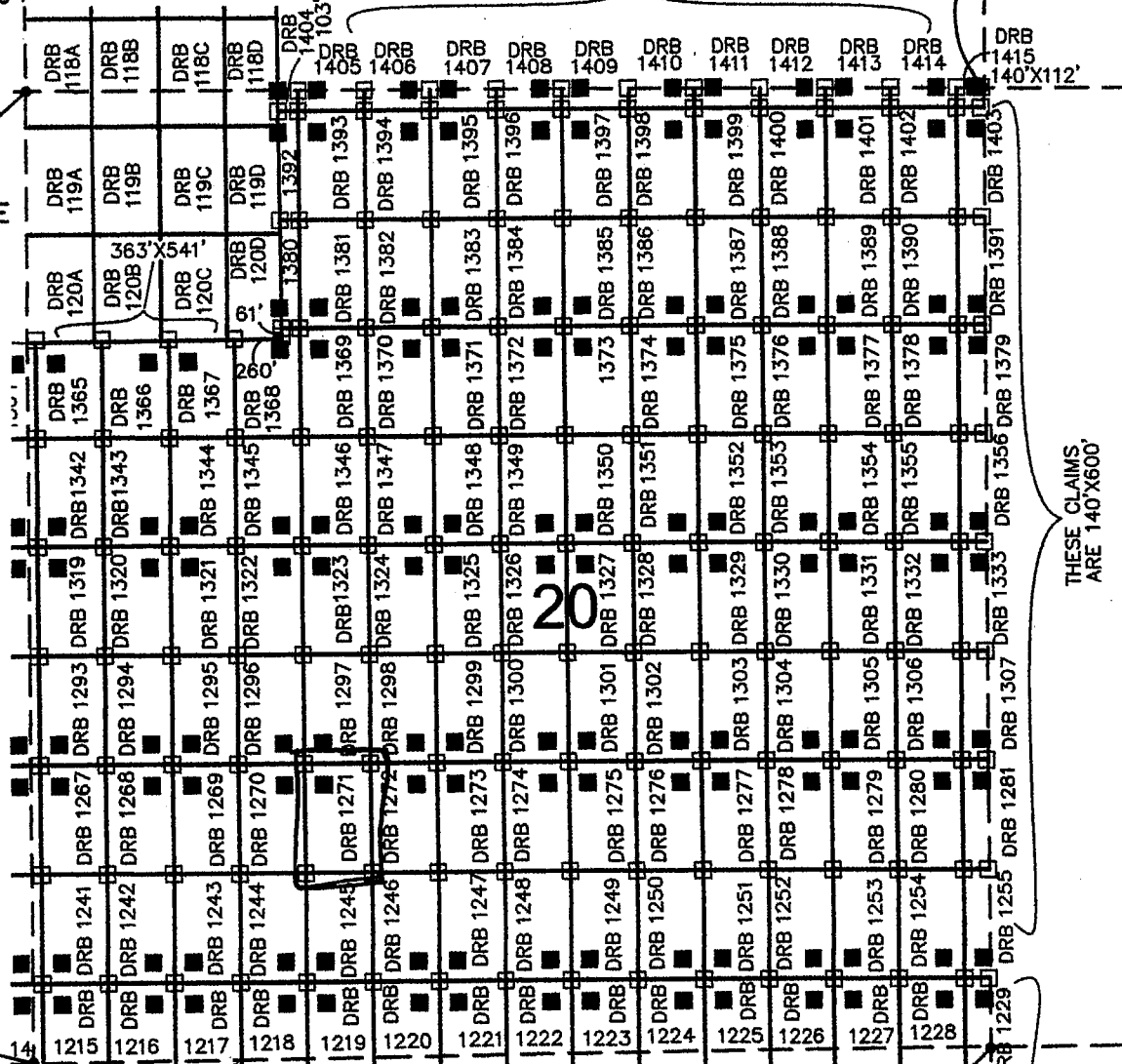
THESE CLAIMS
ARE 363'X112'

SCALE 1"=1000'
PIMA COUNTY

NE COR,
SEC 30
T12S, R5W
5354'N, 5272'E

NW COR,
SEC 20
T12S, R5W
5354'N, 0'E

SW COR,
SEC 20
T12S, R5W
0'N, 0'E



THESE CLAIMS
ARE 140'X600'

FREEMPORT MCMORAN CORPORATION
333 NORTH CENTRAL AVE
PHOENIX, ARIZONA 85004

SE COR, SEC 30
T12S, R5W
0'N, 5272'E

ARIZONA NOTICE OF LOCATION
(Mill Site Claim)

NOTICE IS HEREBY GIVEN THAT FREEPORT-MCMORAN CORPORATION, whose mailing address is 333 North Central Avenue, Phoenix, Arizona, 85004, by its undersigned agent, makes this location of the Darby 1212 mill site mining claim, Ajo Mining District, Pima County, Arizona and has a valid right to the occupation, possession and use of said mill site claim, together with all hereditaments and appurtenances belonging to it.

This mill site claim consists of 5 acres, more or less and is more particularly described as follows: The mill site claim is 600 feet in length and 363 feet in width, and the general course of this claim is North to South. The general location of the claims southwest corner is located 1867 feet East of and 1037 feet North of the Southwest section corner of Section 20 Township 12 South, Range 5 West, G&SRM, Pima County, Arizona.

All corners and the location monument of the claim are constructed of 2"x2" wood post extending 4' above the ground. The location monument is set inside the northeast corner of the claim approximately 4 feet south of the north line of the claim and 4 feet west of the east line of the claim. The location monument on which this notice is posted is situated within the SW $\frac{1}{4}$, Section 20, Township 12 South, Range 5 West, G&SRM, Pima County, Arizona.

The undersigned claims the ground as described above and depicted on the map which is attached. A copy of this Notice of Location is filed in the office of the County Recorder, Pima County, Arizona. This claim is not intended to encroach on any private property or land that is not open for location.

Located, dated, and posted on the ground this 17 day of Sept. 2013.

Freeport-McMoRan Corporation (Owner)

By J. Fleck (Agent)
J-Co Professional Services Corp.

RECEIVED
BLM AZ STATE OFFICE
2013 DEC 17 A 10:34
PHOENIX, ARIZONA

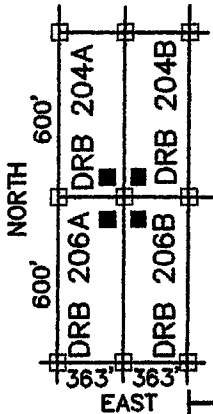
AMC 425813

LOCATION OF DARBY 1100 THROUGH 1415 MILL SITES AJO MINE

LOCATED SEPT 3, 2013 THROUGH OCT 31, 2013
ALL CLAIMS ARE 363' X 600' UNLESS OTHERWISE DETAILED HEREON

TYPICAL CLAIM DETAIL

N.T.S.



□ INDICATES CORNER OF MILL CLAIM
SET 2"X2"X5' WOOD POST (TYPICAL)

■ INDICATES LOCATION MONUMENT.
SET 2"X2"X5' WOOD POST WITH
PLASTIC CONTAINER WITH THE
THE NOTICE OF LOCATION.
SET 4'X4' FROM CORNER. (TYPICAL)

SCALE 1"=1000'
PIMA COUNTY

DRB = "DARBY"

THESE CLAIMS
ARE 363'X112'

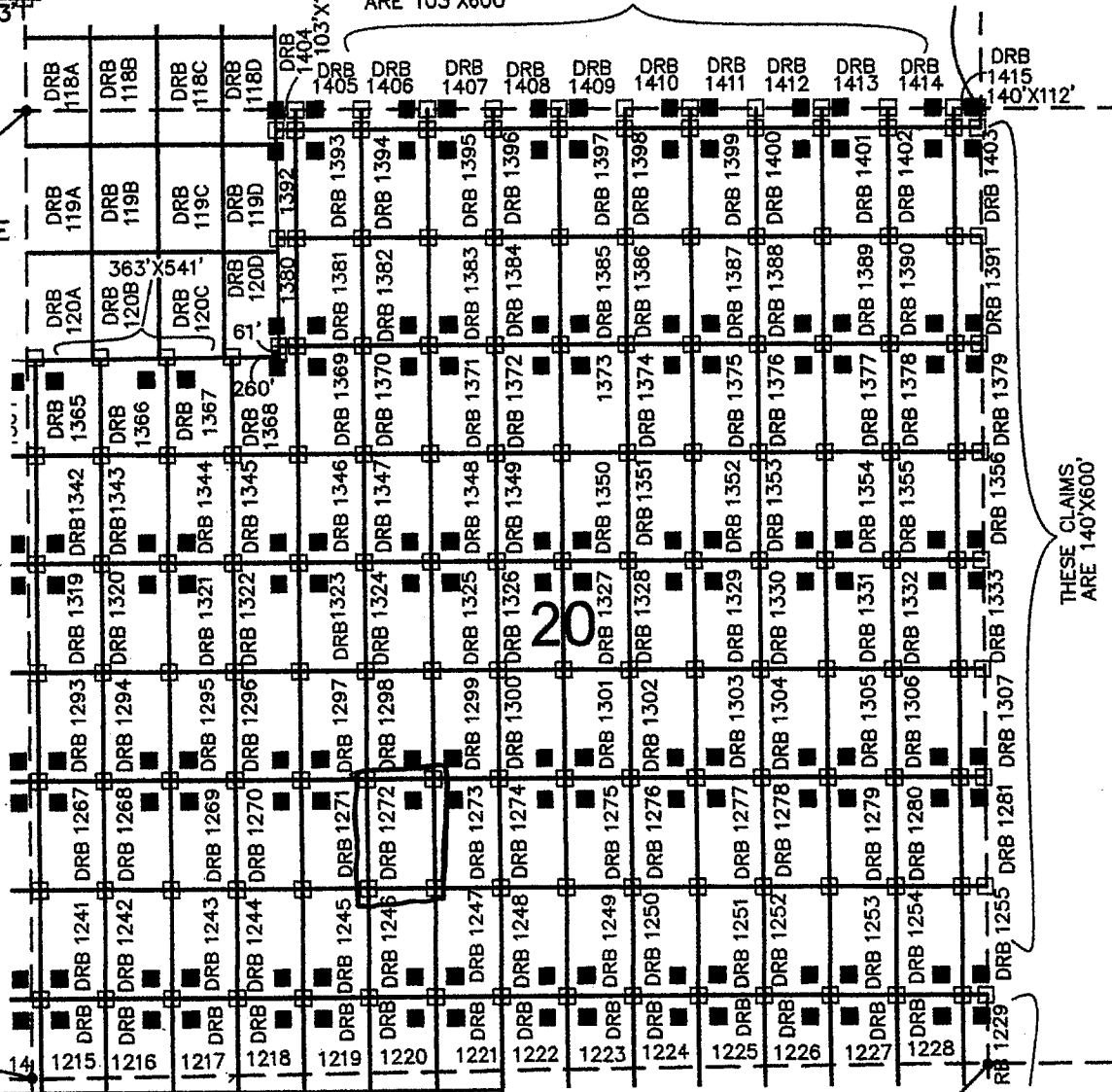
NE COR,
SEC 30
T12S, R5W
5354'N, 5272'E

NW COR,
SEC 20
T12S, R5W
5354'N, 0'E

SW COR,
SEC 20
T12S, R5W
0'N, 0'E

FREEMPORT MCMORAN CORPORATION
333 NORTH CENTRAL AVE
PHOENIX, ARIZONA 85004

SE COR, SEC 30
T12S, R5W
0'N, 5272'E



THESE CLAIMS
ARE 140'X600'

ARIZONA NOTICE OF LOCATION
(Mill Site Claim)

NOTICE IS HEREBY GIVEN THAT FREEPORT-MCMORAN CORPORATION, whose mailing address is 333 North Central Avenue, Phoenix, Arizona, 85004, by its undersigned agent, makes this location of the Darby 1273 mill site mining claim, Ajo Mining District, Pima County, Arizona and has a valid right to the occupation, possession and use of said mill site claim, together with all hereditaments and appurtenances belonging to it.

This mill site claim consists of 5 acres, more or less and is more particularly described as follows: The mill site claim is 600 feet in length and 363 feet in width, and the general course of this claim is North to South. The general location of the claims southwest corner is located 2230 feet East of and 1037 feet North of the Southwest section corner of Section 20 Township 12 South, Range 5 West, G&SRM, Pima County, Arizona.

All corners and the location monument of the claim are constructed of 2"x2" wood post extending 4' above the ground. The location monument is set inside the northwest corner of the claim approximately 4 feet south of the north line of the claim and 4 feet east of the west line of the claim. The location monument on which this notice is posted is situated within the SW 1/4, Section 20, Township 12 South, Range 5 West, G&SRM, Pima County, Arizona.

The undersigned claims the ground as described above and depicted on the map which is attached. A copy of this Notice of Location is filed in the office of the County Recorder, Pima County, Arizona. This claim is not intended to encroach on any private property or land that is not open for location.

Located, dated, and posted on the ground this 17 day of Sept. 2013.

Freeport-McMoRan Corporation (Owner)

By J. Flaherty (Agent)
J-Co Professional Services Corp.

RECEIVED
BLM AZ STATE OFFICE
2013 DEC 17 A 10:34
PHOENIX, ARIZONA

AMC 425814

LOCATION OF DARBY 1100 THROUGH 1415 MILL SITES AJO MINE

LOCATED SEPT 3, 2013 THROUGH OCT 31, 2013
ALL CLAIMS ARE 363' X 600' UNLESS OTHERWISE DETAILED HEREON

TYPICAL CLAIM DETAIL N.T.S.

- INDICATES CORNER OF MILL CLAIM
SET 2"x2"x5' WOOD POST (TYPICAL)
- INDICATES LOCATION MONUMENT.
SET 2"x2"x5' WOOD POST WITH
PLASTIC CONTAINER WITH THE
THE NOTICE OF LOCATION.
SET 4"x4' FROM CORNER. (TYPICAL)

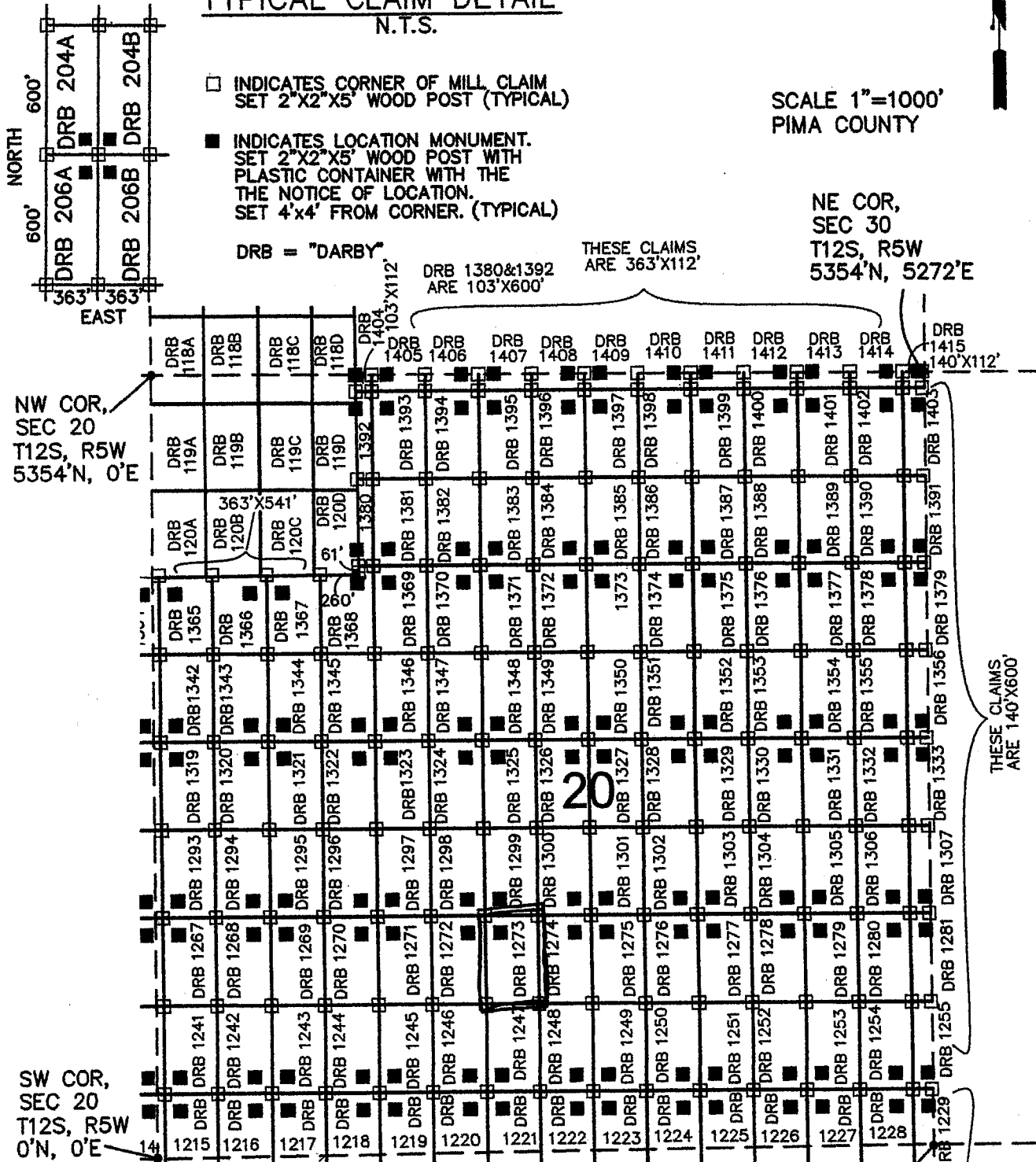
SCALE 1"=1000'
PIMA COUNTY

NE COR,
SEC 30
T12S, R5W
5354'N, 5272'E

DRB = "DARBY"

THESE CLAIMS
ARE 363'X112'

DRB 1380&1392
ARE 103'X600'



THESE CLAIMS
ARE 140'X600'

FREEMPORT MCMORAN CORPORATION
333 NORTH CENTRAL AVE
PHOENIX, ARIZONA 85004

SE COR, SEC 30
T12S, R5W
0'N, 5272'E

ARIZONA NOTICE OF LOCATION
(Mill Site Claim)

NOTICE IS HEREBY GIVEN THAT FREEPORT-MCMORAN CORPORATION, whose mailing address is 333 North Central Avenue, Phoenix, Arizona, 85004, by its undersigned agent, makes this location of the Darby 1274 mill site mining claim, Ajo Mining District, Pima County, Arizona and has a valid right to the occupation, possession and use of said mill site claim, together with all hereditaments and appurtenances belonging to it.

This mill site claim consists of 5 acres, more or less and is more particularly described as follows: The mill site claim is 600 feet in length and 363 feet in width, and the general course of this claim is North to South. The general location of the claims southwest corner is located 2593 feet East of and 1037 feet North of the Southwest section corner of Section 20 Township 12 South, Range 5 West, G&SRM, Pima County, Arizona.

All corners and the location monument of the claim are constructed of 2"x2" wood post extending 4' above the ground. The location monument is set inside the north corner of the claim approximately 4 feet south of the north line of the claim and 4 feet west of the east line of the claim. The location monument on which this notice is posted is situated within the SW 1/4, Section 20, Township 12 South, Range 5 West, G&SRM, Pima County, Arizona.

The undersigned claims the ground as described above and depicted on the map which is attached. A copy of this Notice of Location is filed in the office of the County Recorder, Pima County, Arizona. This claim is not intended to encroach on any private property or land that is not open for location.

Located, dated, and posted on the ground this 27 day of Sept 2013.

Freeport-McMoRan Corporation (Owner)

By J. Halk (Agent)
J-Co Professional Services Corp.

RECEIVED
BLM AZ STATE OFFICE
2013 DEC 17 A 10:34
PHOENIX, ARIZONA

AMC425015

LOCATION OF DARBY 1100 THROUGH 1415 MILL SITES

AJO MINE

LOCATED SEPT 3, 2013 THROUGH OCT 31, 2013

ALL CLAIMS ARE 363' X 600' UNLESS OTHERWISE DETAILED HEREON

TYPICAL CLAIM DETAIL

N.T.S.

□ INDICATES CORNER OF MILL CLAIM
SET 2"x2"x5' WOOD POST (TYPICAL)

■ INDICATES LOCATION MONUMENT.
SET 2"x2"x5' WOOD POST WITH
PLASTIC CONTAINER WITH THE
THE NOTICE OF LOCATION.
SET 4'x4' FROM CORNER. (TYPICAL)

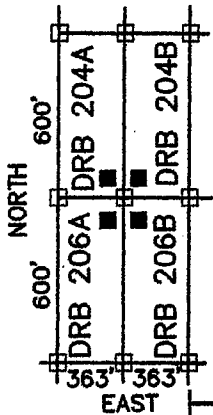
SCALE 1"=1000'
PIMA COUNTY

DRB = "DARBY"

THESE CLAIMS
ARE 363'X112'

NE COR,
SEC 30
T12S, R5W
5354'N, 5272'E

DRB 1380&1392
ARE 103'X600'

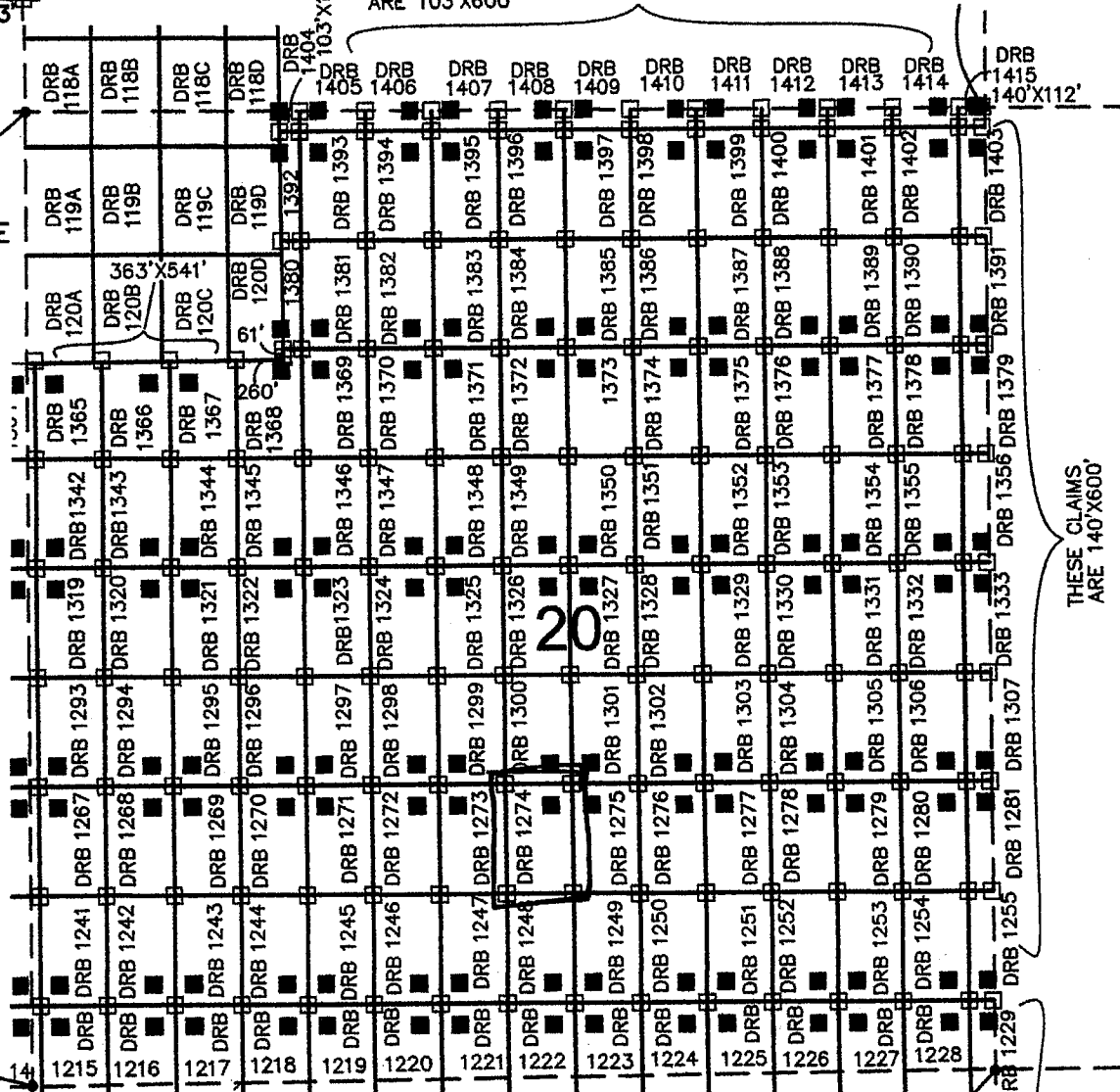


NW COR,
SEC 20
T12S, R5W
5354'N, 0'E

SW COR,
SEC 20
T12S, R5W
0'N, 0'E

FREEPORT MCMORAN CORPORATION
333 NORTH CENTRAL AVE
PHOENIX, ARIZONA 85004

SE COR, SEC 30
T12S, R5W
0'N, 5272'E



THESE CLAIMS
ARE 140'X600'

ARIZONA NOTICE OF LOCATION
(Mill Site Claim)

NOTICE IS HEREBY GIVEN THAT FREEPORT-MCMORAN CORPORATION, whose mailing address is 333 North Central Avenue, Phoenix, Arizona, 85004, by its undersigned agent, makes this location of the Darby 1275 mill site mining claim, Ajo Mining District, Pima County, Arizona and has a valid right to the occupation, possession and use of said mill site claim, together with all hereditaments and appurtenances belonging to it.

This mill site claim consists of 5 acres, more or less and is more particularly described as follows: The mill site claim is 600 feet in length and 363 feet in width, and the general course of this claim is North to South. The general location of the claims southwest corner is located 2756 feet East of and 1037 feet North of the Southwest section corner of Section 20 Township 12 South, Range 5 West, G&SRM, Pima County, Arizona.

All corners and the location monument of the claim are constructed of 2"x2" wood post extending 4' above the ground. The location monument is set inside the northwest corner of the claim approximately 4 feet south of the north line of the claim and 4 feet east of the west line of the claim. The location monument on which this notice is posted is situated within the SE 1/4, Section 20, Township 12 South, Range 5 West, G&SRM, Pima County, Arizona.

The undersigned claims the ground as described above and depicted on the map which is attached. A copy of this Notice of Location is filed in the office of the County Recorder, Pima County, Arizona. This claim is not intended to encroach on any private property or land that is not open for location.

Located, dated, and posted on the ground this 17 day of Sept 2013.

Freeport-McMoRan Corporation (Owner)

By J. Flack (Agent)
J-Co Professional Services Corp.

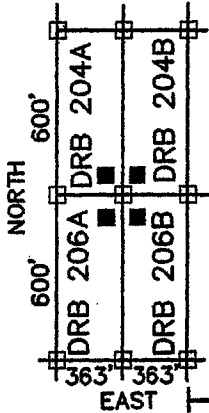
RECEIVED
BLM AZ STATE OFFICE
2013 DEC 17 A 10:34
PHOENIX, ARIZONA

AMC425816

LOCATION OF DARBY 1100 THROUGH 1415 MILL SITES AJO MINE

LOCATED SEPT 3, 2013 THROUGH OCT 31, 2013
ALL CLAIMS ARE 363' X 600' UNLESS OTHERWISE DETAILED HEREON

TYPICAL CLAIM DETAIL N.T.S.



□ INDICATES CORNER OF MILL CLAIM
SET 2"X2"X5' WOOD POST (TYPICAL)

■ INDICATES LOCATION MONUMENT.
SET 2"X2"X5' WOOD POST WITH
PLASTIC CONTAINER WITH THE
NOTICE OF LOCATION.
SET 4'X4' FROM CORNER. (TYPICAL)

SCALE 1"=1000'
PIMA COUNTY

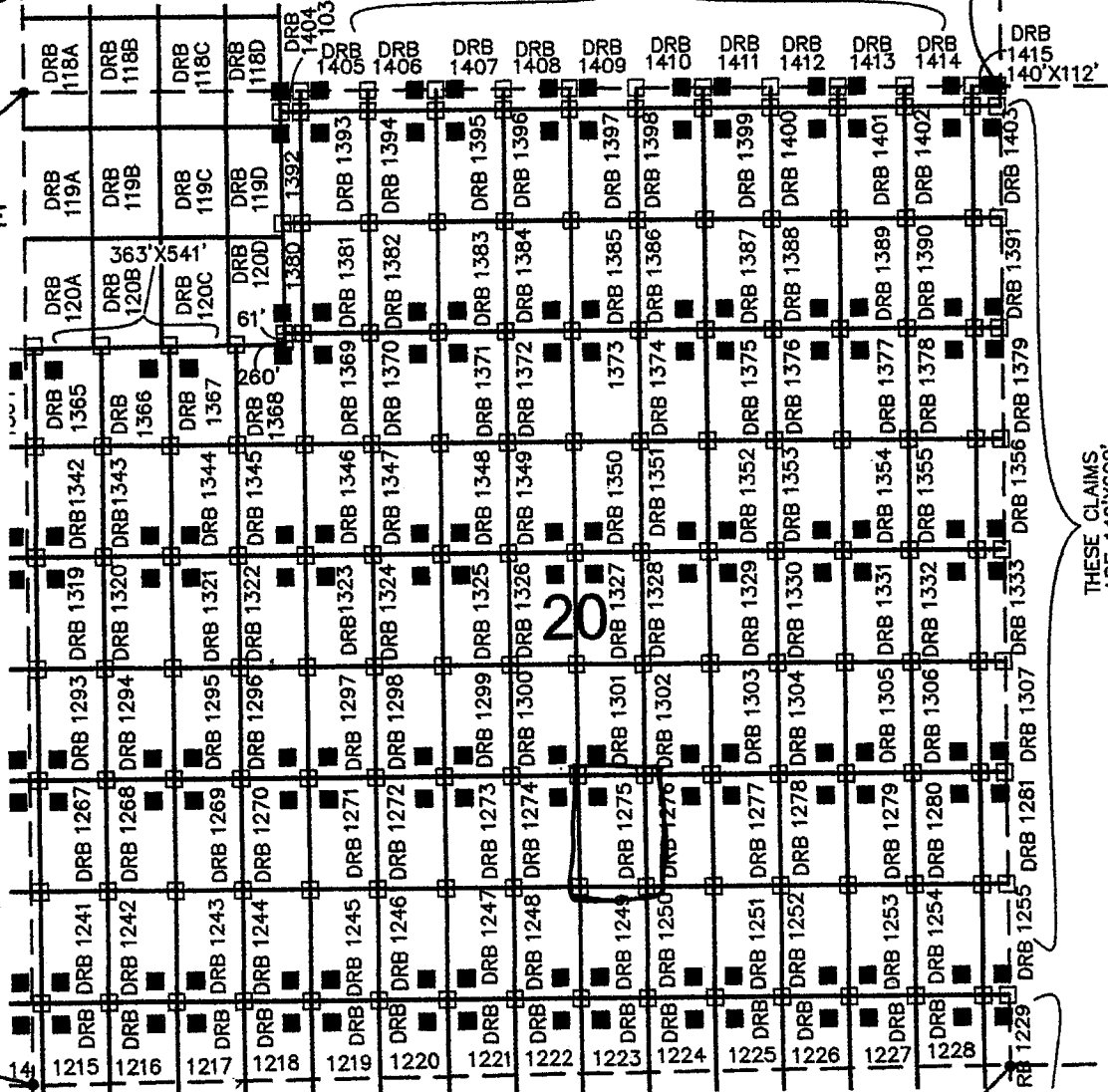
DRB = "DARBY"

THESE CLAIMS
ARE 363'X112'

NE COR,
SEC 30
T12S, R5W
5354'N, 5272'E

DRB 1380&1392
ARE 103'X600'

NW COR,
SEC 20
T12S, R5W
5354'N, 0'E



SW COR,
SEC 20
T12S, R5W
0'N, 0'E

THESE CLAIMS
ARE 140'X600'

FREEPORT MCMORAN CORPORATION
333 NORTH CENTRAL AVE
PHOENIX, ARIZONA 85004

SE COR, SEC 30
T12S, R5W
0'N, 5272'E

ARIZONA NOTICE OF LOCATION
(Mill Site Claim)

NOTICE IS HEREBY GIVEN THAT FREEPORT-MCMORAN CORPORATION, whose mailing address is 333 North Central Avenue, Phoenix, Arizona, 85004, by its undersigned agent, makes this location of the Darby 1276 mill site mining claim, Ajo Mining District, Pima County, Arizona and has a valid right to the occupation, possession and use of said mill site claim, together with all hereditaments and appurtenances belonging to it.

This mill site claim consists of 5 acres, more or less and is more particularly described as follows: The mill site claim is 600 feet in length and 363 feet in width, and the general course of this claim is North to South. The general location of the claims southwest corner is located 2319 feet East of and 1037 feet North of the Southwest section corner of Section 20 Township 12 South, Range 5 West, G&SRM, Pima County, Arizona.

All corners and the location monument of the claim are constructed of 2"x2" wood post extending 4' above the ground. The location monument is set inside the Northeast corner of the claim approximately 4 feet south of the north line of the claim and 4 feet west of the east line of the claim. The location monument on which this notice is posted is situated within the SE ¼, Section 20, Township 12 South, Range 5 West, G&SRM, Pima County, Arizona.

The undersigned claims the ground as described above and depicted on the map which is attached. A copy of this Notice of Location is filed in the office of the County Recorder, Pima County, Arizona. This claim is not intended to encroach on any private property or land that is not open for location.

Located, dated, and posted on the ground this 17 day of Sept 2013.

Freeport-McMoRan Corporation (Owner)

By J. Fleck (Agent)
J-Co Professional Services Corp.

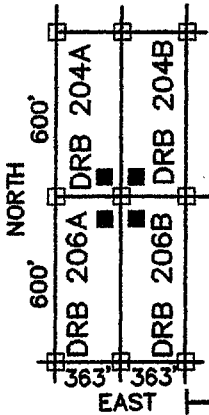
RECEIVED
BLM AZ STATE OFFICE
2013 DEC 17 A 10:34
PHOENIX, ARIZONA

AMC 425817

LOCATION OF DARBY 1100 THROUGH 1415 MILL SITES AJO MINE

LOCATED SEPT 3, 2013 THROUGH OCT 31, 2013
ALL CLAIMS ARE 363' X 600' UNLESS OTHERWISE DETAILED HEREON

TYPICAL CLAIM DETAIL N.T.S.



- INDICATES CORNER OF MILL CLAIM
SET 2"x2"x5' WOOD POST (TYPICAL)
- INDICATES LOCATION MONUMENT.
SET 2"x2"x5' WOOD POST WITH
PLASTIC CONTAINER WITH THE
THE NOTICE OF LOCATION.
SET 4"x4' FROM CORNER. (TYPICAL)

SCALE 1"=1000'
PIMA COUNTY

DRB = "DARBY"

THESE CLAIMS
ARE 363'X112'

DRB 1380&1392
ARE 103'X600'

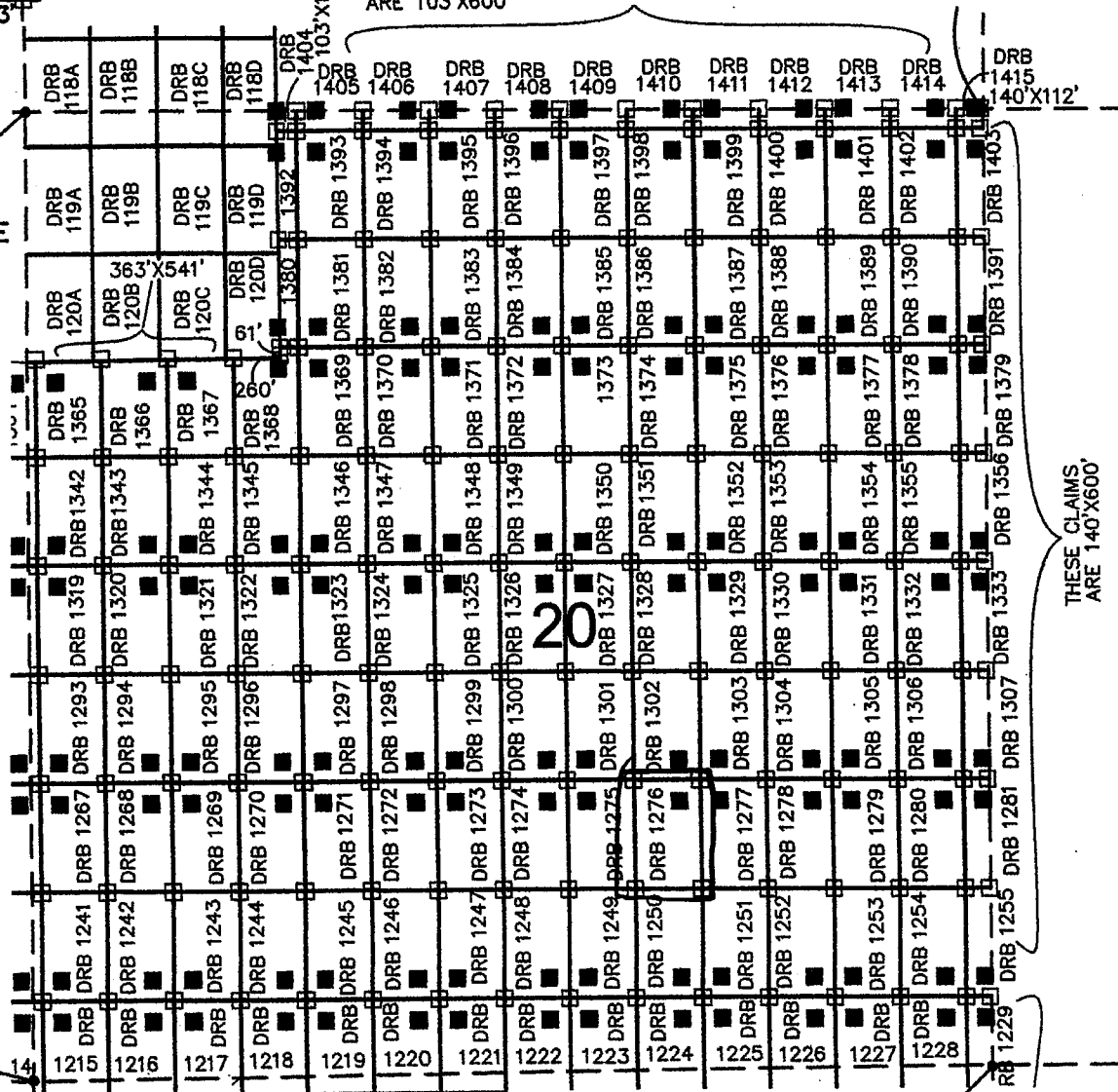
NE COR,
SEC 30
T12S, R5W
5354'N, 5272'E

NW COR,
SEC 20
T12S, R5W
5354'N, 0'E

SW COR,
SEC 20
T12S, R5W
0'N, 0'E

FREEPORT MCMORAN CORPORATION
333 NORTH CENTRAL AVE
PHOENIX, ARIZONA 85004

SE COR, SEC 30
T12S, R5W
0'N, 5272'E



THESE CLAIMS
ARE 140'X600'

ARIZONA NOTICE OF LOCATION
(Mill Site Claim)

NOTICE IS HEREBY GIVEN THAT FREEPORT-MCMORAN CORPORATION, whose mailing address is 333 North Central Avenue, Phoenix, Arizona, 85004, by its undersigned agent, makes this location of the Darby 1277 mill site mining claim, Ajo Mining District, Pima County, Arizona and has a valid right to the occupation, possession and use of said mill site claim, together with all hereditaments and appurtenances belonging to it.

This mill site claim consists of 5 acres, more or less and is more particularly described as follows: The mill site claim is 600 feet in length and 363 feet in width, and the general course of this claim is North to South. The general location of the claims southwest corner is located 3682 feet East of and 1037 feet North of the Southwest section corner of Section 20 Township 12 South, Range 5 West, G&SRM, Pima County, Arizona.

All corners and the location monument of the claim are constructed of 2"x2" wood post extending 4' above the ground. The location monument is set inside the Northwest corner of the claim approximately 4 feet south of the north line of the claim and 4 feet east of the west line of the claim. The location monument on which this notice is posted is situated within the SE ¼, Section 20, Township 12 South, Range 5 West, G&SRM, Pima County, Arizona.

The undersigned claims the ground as described above and depicted on the map which is attached. A copy of this Notice of Location is filed in the office of the County Recorder, Pima County, Arizona. This claim is not intended to encroach on any private property or land that is not open for location.

Located, dated, and posted on the ground this 17 day of Sept 2013.

Freeport-McMoRan Corporation (Owner)

By J. Flack (Agent)
J-Co Professional Services Corp.

RECEIVED
BLM AZ STATE OFFICE
2013 DEC 17 A 10:34
PHOENIX, ARIZONA

AMC 425818

LOCATION OF DARBY 1100 THROUGH 1415 MILL SITES

AJO MINE

LOCATED SEPT 3, 2013 THROUGH OCT 31, 2013

ALL CLAIMS ARE 363' X 600' UNLESS OTHERWISE DETAILED HEREON

TYPICAL CLAIM DETAIL

N.T.S.

□ INDICATES CORNER OF MILL CLAIM
SET 2"x2"x5' WOOD POST (TYPICAL)

■ INDICATES LOCATION MONUMENT.
SET 2"x2"x5' WOOD POST WITH
PLASTIC CONTAINER WITH THE
THE NOTICE OF LOCATION.
SET 4'x4' FROM CORNER. (TYPICAL)

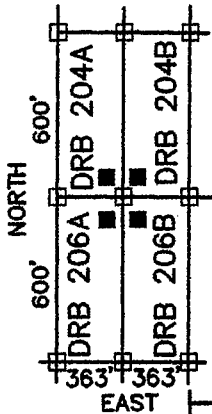
SCALE 1"=1000'
PIMA COUNTY

DRB = "DARBY"

THESE CLAIMS
ARE 363'x112'

NE COR,
SEC 30
T12S, R5W
5354'N, 5272'E

DRB 1380&1392
ARE 103'x600'

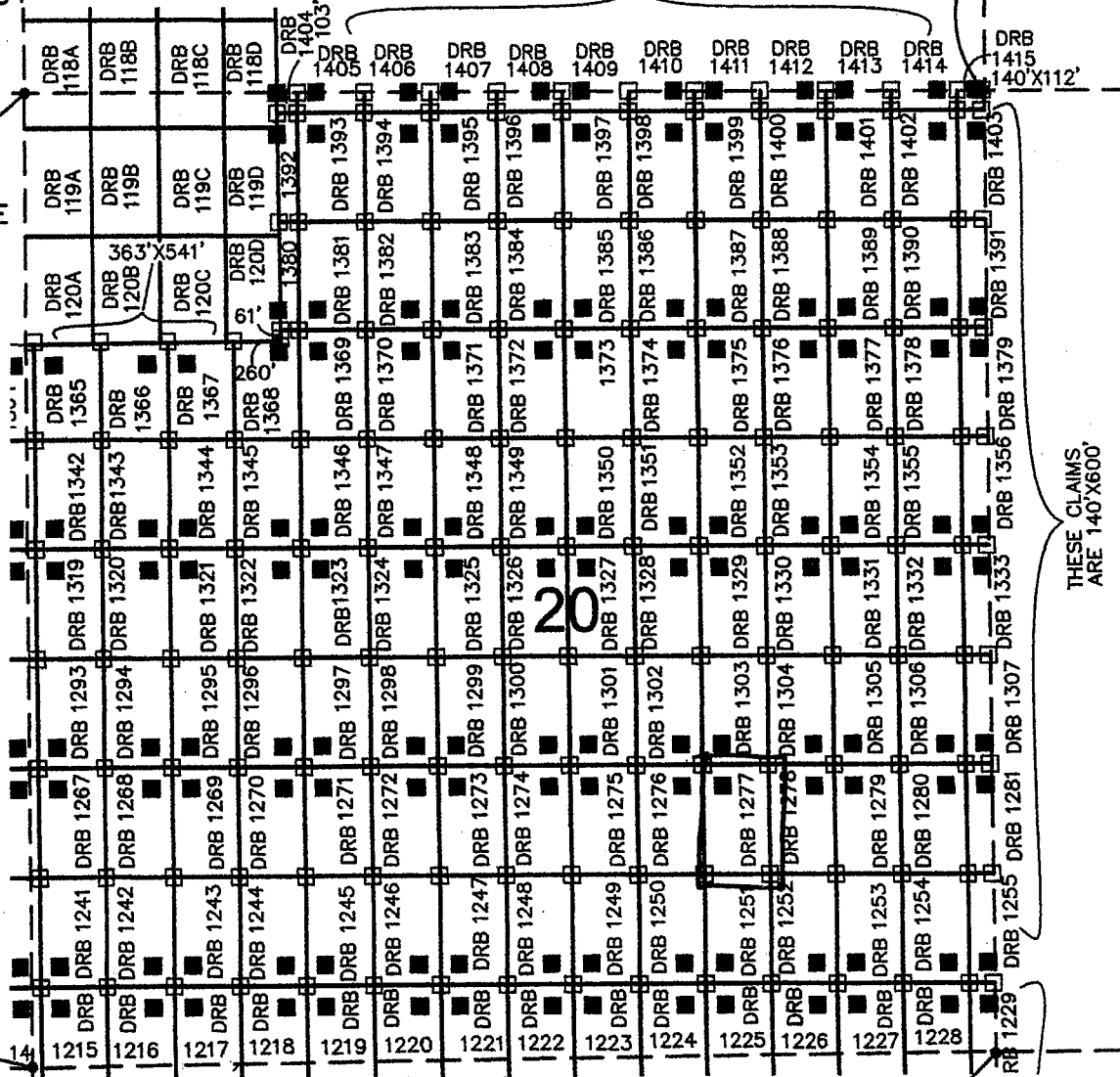


NW COR,
SEC 20
T12S, R5W
5354'N, 0'E

SW COR,
SEC 20
T12S, R5W
0'N, 0'E

FREEPORT MCMORAN CORPORATION
333 NORTH CENTRAL AVE
PHOENIX, ARIZONA 85004

SE COR, SEC 30
T12S, R5W
0'N, 5272'E



THESE CLAIMS
ARE 140'x600'

ARIZONA NOTICE OF LOCATION
(Mill Site Claim)

NOTICE IS HEREBY GIVEN THAT FREEPORT-MCMORAN CORPORATION, whose mailing address is 333 North Central Avenue, Phoenix, Arizona, 85004, by its undersigned agent, makes this location of the Darby 1278 mill site mining claim, Ajo Mining District, Pima County, Arizona and has a valid right to the occupation, possession and use of said mill site claim, together with all hereditaments and appurtenances belonging to it.

This mill site claim consists of 5 acres, more or less and is more particularly described as follows: The mill site claim is 600 feet in length and 363 feet in width, and the general course of this claim is North to South. The general location of the claims southwest corner is located 4045 feet East of and 1037 feet North of the Southwest section corner of Section 20 Township 12 South, Range 5 West, G&SRM, Pima County, Arizona.

All corners and the location monument of the claim are constructed of 2"x2" wood post extending 4' above the ground. The location monument is set inside the Northeast corner of the claim approximately 4 feet south of the north line of the claim and 4 feet west of the east line of the claim. The location monument on which this notice is posted is situated within the SE 1/4, Section 20, Township 12 South, Range 5 West, G&SRM, Pima County, Arizona.

The undersigned claims the ground as described above and depicted on the map which is attached. A copy of this Notice of Location is filed in the office of the County Recorder, Pima County, Arizona. This claim is not intended to encroach on any private property or land that is not open for location.

Located, dated, and posted on the ground this 17 day of Sept 2013.

Freeport-McMoRan Corporation (Owner)

By J. Fleck (Agent)
J-Co Professional Services Corp.

RECEIVED
BLMAZ STATE OFFICE
2013 DEC 17 A 10:34
PHOENIX, ARIZONA

AMC 425019

LOCATION OF DARBY 1100 THROUGH 1415 MILL SITES

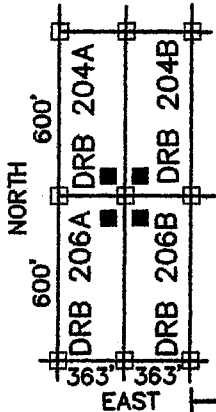
AJO MINE

LOCATED SEPT 3, 2013 THROUGH OCT 31, 2013

ALL CLAIMS ARE 363' X 600' UNLESS OTHERWISE DETAILED HEREON

TYPICAL CLAIM DETAIL

N.T.S.



□ INDICATES CORNER OF MILL CLAIM
SET 2"X2"X5' WOOD POST (TYPICAL)

■ INDICATES LOCATION MONUMENT.
SET 2"X2"X5' WOOD POST WITH
PLASTIC CONTAINER WITH THE
THE NOTICE OF LOCATION.
SET 4'X4' FROM CORNER. (TYPICAL)

DRB = "DARBY"

THESE CLAIMS
ARE 363'X112'

SCALE 1"=1000'
PIMA COUNTY

NE COR,
SEC 30
T12S, R5W
5354'N, 5272'E

DRB 1380&1392
ARE 103'X600'

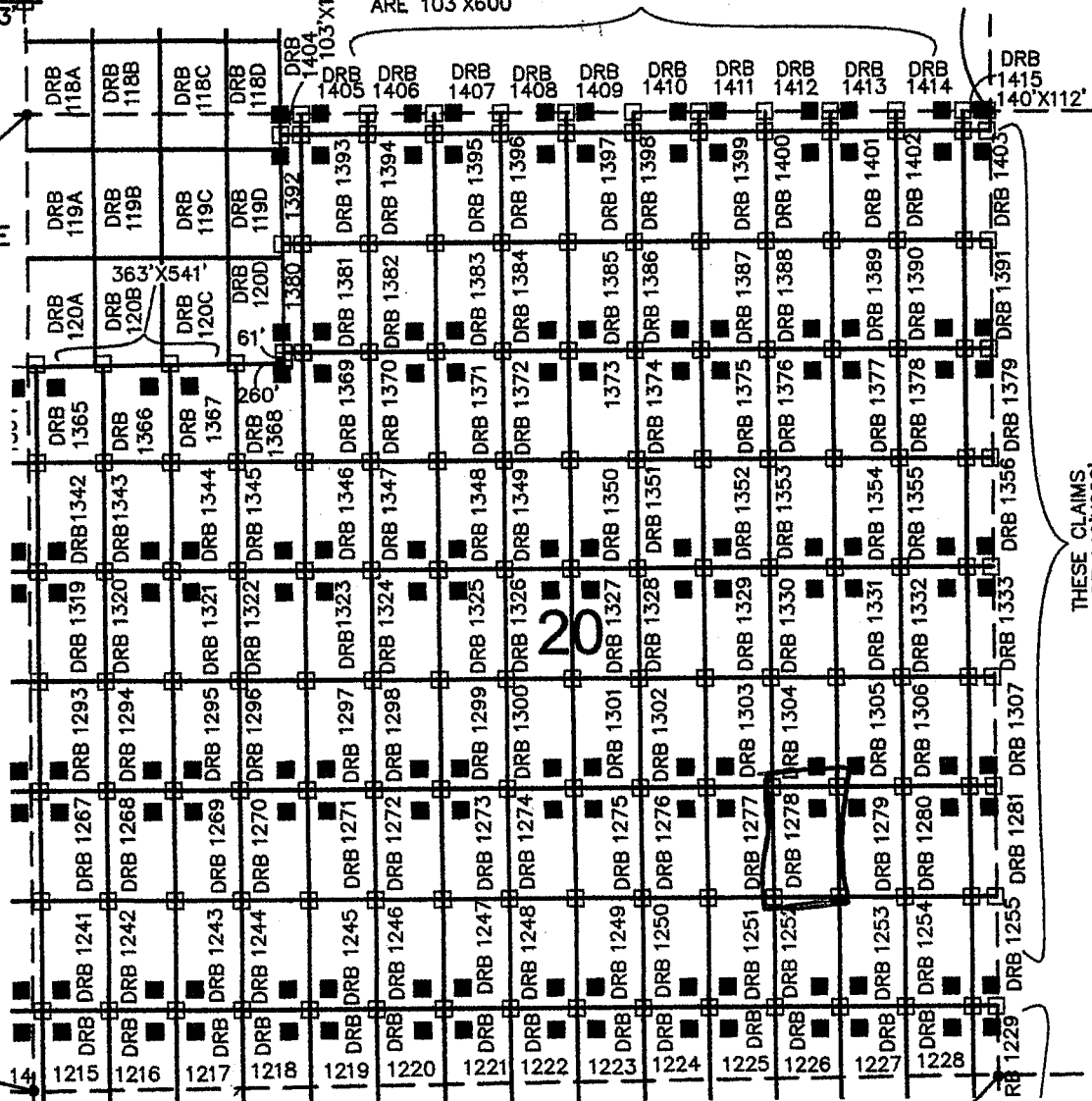
NW COR,
SEC 20
T12S, R5W
5354'N, 0'E

THESE CLAIMS
ARE 140'X600'

SW COR,
SEC 20
T12S, R5W
0'N, 0'E

SE COR, SEC 30
T12S, R5W
0'N, 5272'E

FREEPORT MCMORAN CORPORATION
333 NORTH CENTRAL AVE
PHOENIX, ARIZONA 85004



ARIZONA NOTICE OF LOCATION
(Mill Site Claim)

NOTICE IS HEREBY GIVEN THAT FREEPORT-MCMORAN CORPORATION, whose mailing address is 333 North Central Avenue, Phoenix, Arizona, 85004, by its undersigned agent, makes this location of the Darby 1279 mill site mining claim, Ajo Mining District, Pima County, Arizona and has a valid right to the occupation, possession and use of said mill site claim, together with all hereditaments and appurtenances belonging to it.

This mill site claim consists of 5 acres, more or less and is more particularly described as follows: The mill site claim is 600 feet in length and 363 feet in width, and the general course of this claim is North to South. The general location of the claims southwest corner is located 4408 feet East of and 1037 feet North of the Southwest section corner of Section 20 Township 12 South, Range 5 West, G&SRM, Pima County, Arizona.

All corners and the location monument of the claim are constructed of 2"x2" wood post extending 4' above the ground. The location monument is set inside the northwest corner of the claim approximately 4 feet South of the north line of the claim and 4 feet East of the West line of the claim. The location monument on which this notice is posted is situated within the SE 1/4, Section 20, Township 12 South, Range 5 West, G&SRM, Pima County, Arizona.

The undersigned claims the ground as described above and depicted on the map which is attached. A copy of this Notice of Location is filed in the office of the County Recorder, Pima County, Arizona. This claim is not intended to encroach on any private property or land that is not open for location.

Located, dated, and posted on the ground this 27 day of Sept 2013.

Freeport-McMoRan Corporation (Owner)

By J. Hark (Agent)
J-Co Professional Services Corp.

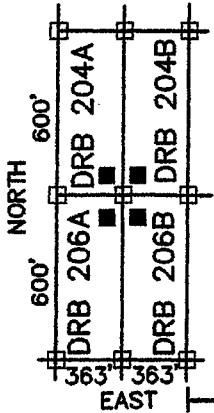
RECEIVED
BLMAZ STATE OFFICE
2013 DEC 17 A 10:34
PHOENIX, ARIZONA

AMC425820

LOCATION OF DARBY 1100 THROUGH 1415 MILL SITES AJO MINE

LOCATED SEPT 3, 2013 THROUGH OCT 31, 2013
ALL CLAIMS ARE 363' X 600' UNLESS OTHERWISE DETAILED HEREON

TYPICAL CLAIM DETAIL N.T.S.



- INDICATES CORNER OF MILL CLAIM
SET 2"x2"x5' WOOD POST (TYPICAL)
- INDICATES LOCATION MONUMENT.
SET 2"x2"x5' WOOD POST WITH
PLASTIC CONTAINER WITH THE
THE NOTICE OF LOCATION.
SET 4'x4' FROM CORNER. (TYPICAL)

SCALE 1"=1000'
PIMA COUNTY

NE COR,
SEC 30
T12S, R5W
5354'N, 5272'E

DRB = "DARBY"

THESE CLAIMS
ARE 363'X112'

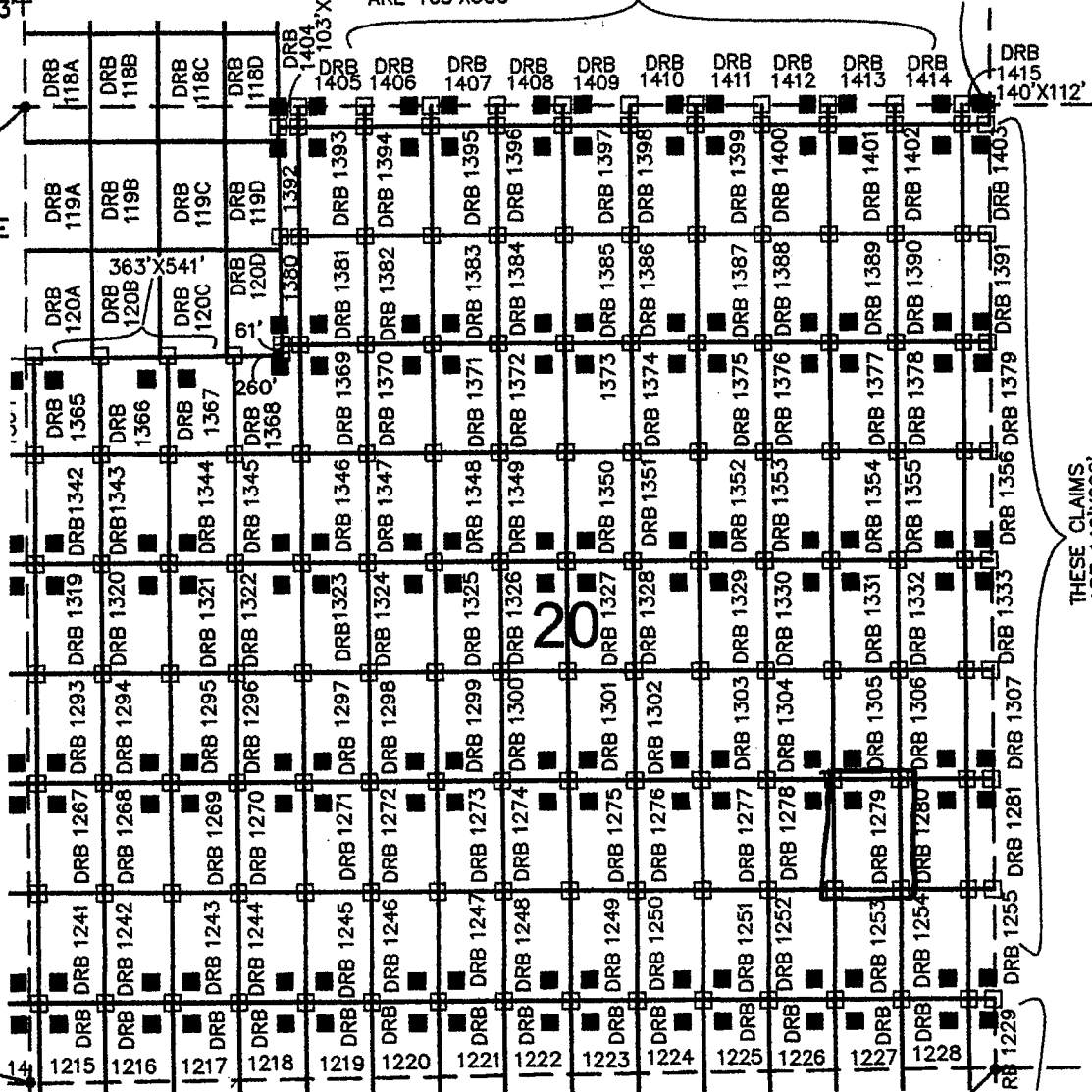
DRB 1380&1392
ARE 103'X600'

NW COR,
SEC 20
T12S, R5W
5354'N, 0'E

SW COR,
SEC 20
T12S, R5W
0'N, 0'E

FREEPORT MCMORAN CORPORATION
333 NORTH CENTRAL AVE
PHOENIX, ARIZONA 85004

SE COR, SEC 30
T12S, R5W
0'N, 5272'E



THESE CLAIMS
ARE 140'X600'

ARIZONA NOTICE OF LOCATION
(Mill Site Claim)

NOTICE IS HEREBY GIVEN THAT FREEPORT-MCMORAN CORPORATION, whose mailing address is 333 North Central Avenue, Phoenix, Arizona, 85004, by its undersigned agent, makes this location of the Darby 1280 mill site mining claim, Ajo Mining District, Pima County, Arizona and has a valid right to the occupation, possession and use of said mill site claim, together with all hereditaments and appurtenances belonging to it.

This mill site claim consists of 5 acres, more or less and is more particularly described as follows: The mill site claim is 600 feet in length and 363 feet in width, and the general course of this claim is North to South. The general location of the claims southwest corner is located 4771 feet East of and 1037 feet North of the Southwest section corner of Section 20 Township 12 South, Range 5 West, G&SRM, Pima County, Arizona.

All corners and the location monument of the claim are constructed of 2"x2" wood post extending 4' above the ground. The location monument is set inside the northwest corner of the claim approximately 4 feet south of the north line of the claim and 4 feet west of the east line of the claim. The location monument on which this notice is posted is situated within the SE ¼, Section 20, Township 12 South, Range 5 West, G&SRM, Pima County, Arizona.

The undersigned claims the ground as described above and depicted on the map which is attached. A copy of this Notice of Location is filed in the office of the County Recorder, Pima County, Arizona. This claim is not intended to encroach on any private property or land that is not open for location.

Located, dated, and posted on the ground this 27 day of Sept. 2013.

Freeport-McMoRan Corporation (Owner)

By J. Hesk (Agent)
J-Co Professional Services Corp.

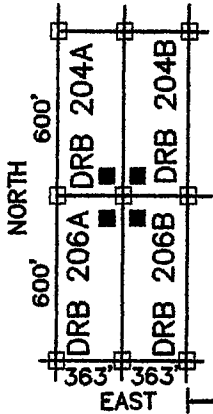
RECEIVED
BLM AZ STATE OFFICE
2013 DEC 17 A 10:34
PHOENIX, ARIZONA

AMC 425821

LOCATION OF DARBY 1100 THROUGH 1415 MILL SITES AJO MINE

LOCATED SEPT 3, 2013 THROUGH OCT 31, 2013
ALL CLAIMS ARE 363' X 600' UNLESS OTHERWISE DETAILED HEREON

TYPICAL CLAIM DETAIL N.T.S.



□ INDICATES CORNER OF MILL CLAIM
SET 2"X2"X5' WOOD POST (TYPICAL)

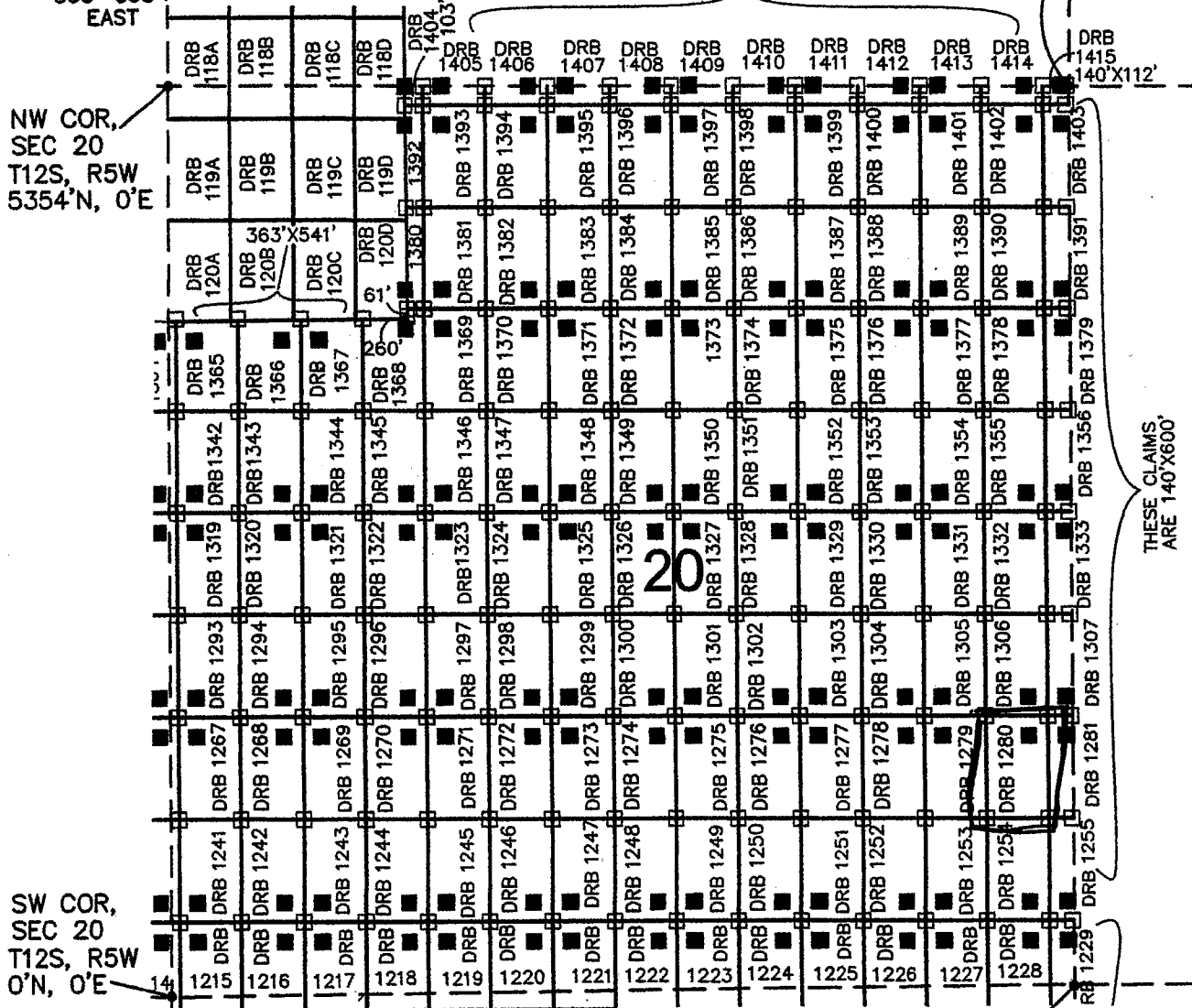
■ INDICATES LOCATION MONUMENT.
SET 2"X2"X5' WOOD POST WITH
PLASTIC CONTAINER WITH THE
THE NOTICE OF LOCATION.
SET 4'X4' FROM CORNER. (TYPICAL)

DRB = "DARBY"

THESE CLAIMS
ARE 363'X112'

SCALE 1"=1000'
PIMA COUNTY

NE COR,
SEC 30
T12S, R5W
5354'N, 5272'E



SW COR,
SEC 20
T12S, R5W
0'N, 0'E

FREEMPORT MCMORAN CORPORATION
333 NORTH CENTRAL AVE
PHOENIX, ARIZONA 85004

SE COR, SEC 30
T12S, R5W
0'N, 5272'E

ARIZONA NOTICE OF LOCATION
(Mill Site Claim)

NOTICE IS HEREBY GIVEN THAT FREEPORT-MCMORAN CORPORATION, whose mailing address is 333 North Central Avenue, Phoenix, Arizona, 85004, by its undersigned agent, makes this location of the Darby 1281 mill site mining claim, Ajo Mining District, Pima County, Arizona and has a valid right to the occupation, possession and use of said mill site claim, together with all hereditaments and appurtenances belonging to it.

This mill site claim consists of 1.928 acres, more or less and is more particularly described as follows: The mill site claim is 600 feet in length and 140 feet in width, and the general course of this claim is North to South. The general location of the claims southwest corner is located 5134 feet East of and 1037 feet North of the Southwest section corner of Section 20 Township 12 South, Range 5 West, G&SRM, Pima County, Arizona.

All corners and the location monument of the claim are constructed of 2"x2" wood post extending 4' above the ground. The location monument is set inside the northwest corner of the claim approximatly 4 feet south of the north line of the claim and 4 feet east of the west line of the claim. The location monument on which this notice is posted is situated within the SE ¼, Section 20, Township 12 South, Range 5 West. G&SRM, Pima County, Arizona.

The undersigned claims the ground as described above and depicted on the map which is attached. A copy of this Notice of Location is filed in the office of the County Recorder, Pima County, Arizona. This claim is not intended to encroach on any private property or land that is not open for location.

Located, dated, and posted on the ground this 27 day of Sept 2013.

Freeport-McMoRan Corporation (Owner)

By J. J. Koch (Agent)
J-Co Professional Services Corp.

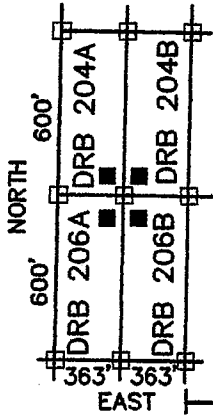
RECEIVED
BLM AZ STATE OFFICE
2013 DEC 17 A 10:34
PHOENIX, ARIZONA

AMIC425822

LOCATION OF DARBY 1100 THROUGH 1415 MILL SITES AJO MINE

LOCATED SEPT 3, 2013 THROUGH OCT 31, 2013
ALL CLAIMS ARE 363' X 600' UNLESS OTHERWISE DETAILED HEREON

TYPICAL CLAIM DETAIL N.T.S.



- INDICATES CORNER OF MILL CLAIM
SET 2"x2"x5' WOOD POST (TYPICAL)
- INDICATES LOCATION MONUMENT.
SET 2"x2"x5' WOOD POST WITH
PLASTIC CONTAINER WITH THE
THE NOTICE OF LOCATION.
SET 4'x4' FROM CORNER. (TYPICAL)

SCALE 1"=1000'
PIMA COUNTY

DRB = "DARBY"

THESE CLAIMS
ARE 363'X112'

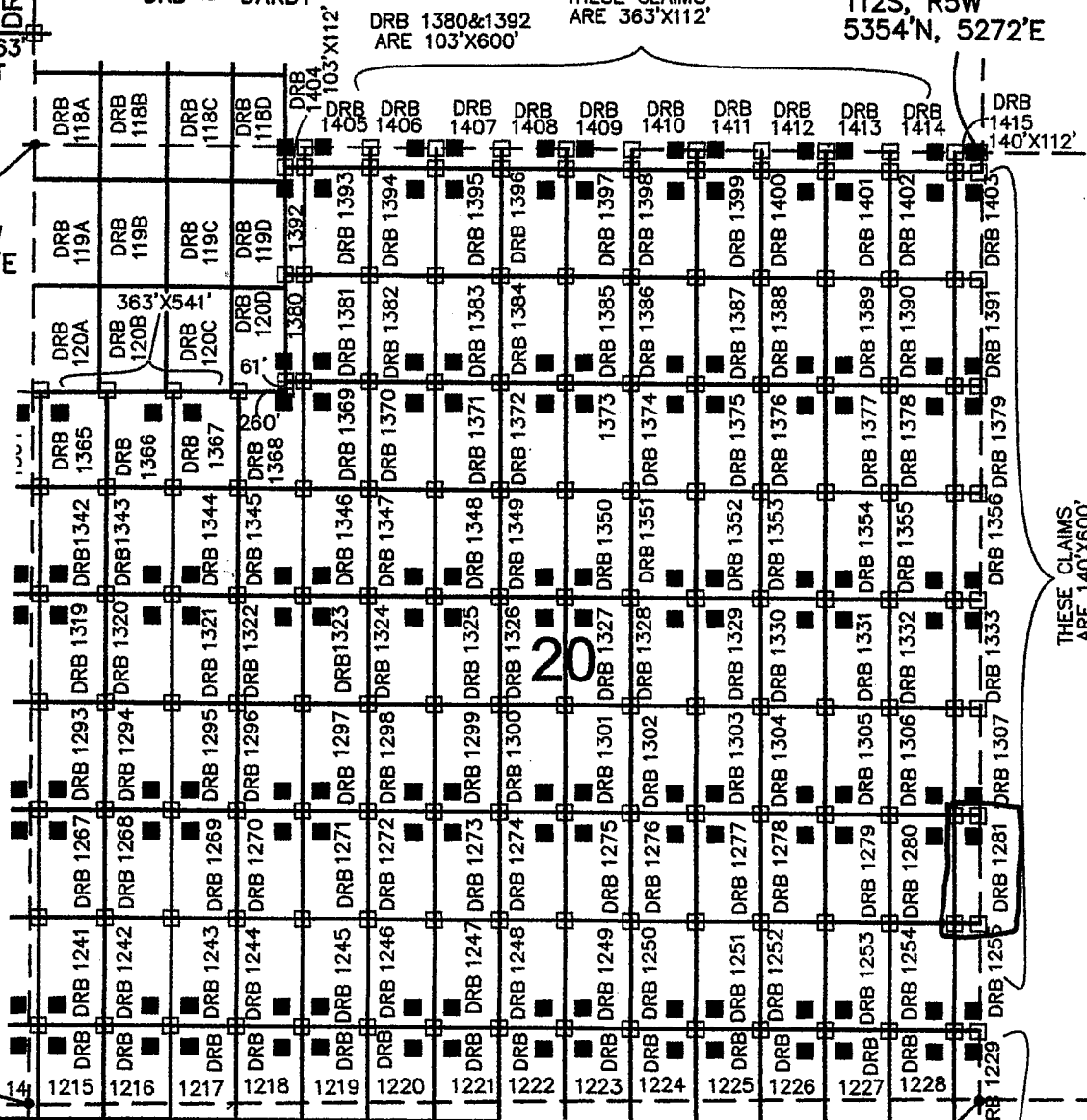
NE COR,
SEC 30
T12S, R5W
5354'N, 5272'E

NW COR,
SEC 20
T12S, R5W
5354'N, 0'E

SW COR,
SEC 20
T12S, R5W
0'N, 0'E

FREEMPORT MCMORAN CORPORATION
333 NORTH CENTRAL AVE
PHOENIX, ARIZONA 85004

SE COR, SEC 30
T12S, R5W
0'N, 5272'E



THESE CLAIMS
ARE 140'X600'

ARIZONA NOTICE OF LOCATION
(Mill Site Claim)

NOTICE IS HEREBY GIVEN THAT FREEPORT-MCMORAN CORPORATION, whose mailing address is 333 North Central Avenue, Phoenix, Arizona, 85004, by its undersigned agent, makes this location of the Darby 1293 mill site mining claim, Ajo Mining District, Pima County, Arizona and has a valid right to the occupation, possession and use of said mill site claim, together with all hereditaments and appurtenances belonging to it.

This mill site claim consists of 5 acres, more or less and is more particularly described as follows: The mill site claim is 600 feet in length and 363 feet in width, and the general course of this claim is North to South. The general location of the claims southwest corner is located 52 feet East of and 1437 feet North of the Southwest section corner of Section 26 Township 12 South, Range 5 West, G&SRM, Pima County, Arizona.

All corners and the location monument of the claim are constructed of 2"x2" wood post extending 4' above the ground. The location monument is set inside the Southwest corner of the claim approximately 4 feet north of the south line of the claim and 4 feet east of the west line of the claim. The location monument on which this notice is posted is situated within the SW $\frac{1}{4}$, Section 26, Township 12 South, Range 5 West, G&SRM, Pima County, Arizona.

The undersigned claims the ground as described above and depicted on the map which is attached. A copy of this Notice of Location is filed in the office of the County Recorder, Pima County, Arizona. This claim is not intended to encroach on any private property or land that is not open for location.

Located, dated, and posted on the ground this 27 day of Sept, 2013.

Freeport-McMoRan Corporation (Owner)

By J. Plack (Agent)
J-Co Professional Services Corp.

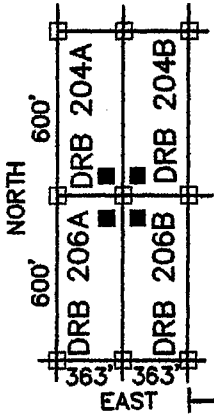
RECEIVED
BLM AZ STATE OFFICE
2013 DEC 17 A 10:34
PHOENIX, ARIZONA

AMC425823

LOCATION OF DARBY 1100 THROUGH 1415 MILL SITES AJO MINE

LOCATED SEPT 3, 2013 THROUGH OCT 31, 2013
ALL CLAIMS ARE 363' X 600' UNLESS OTHERWISE DETAILED HEREON

TYPICAL CLAIM DETAIL N.T.S.



- INDICATES CORNER OF MILL CLAIM
SET 2"x2"x5' WOOD POST (TYPICAL)
- INDICATES LOCATION MONUMENT.
SET 2"x2"x5' WOOD POST WITH
PLASTIC CONTAINER WITH THE
THE NOTICE OF LOCATION.
SET 4'x4' FROM CORNER. (TYPICAL)

SCALE 1"=1000'
PIMA COUNTY

NE COR,
SEC 30
T12S, R5W
5354'N, 5272'E

DRB = "DARBY"

THESE CLAIMS
ARE 363'X112'

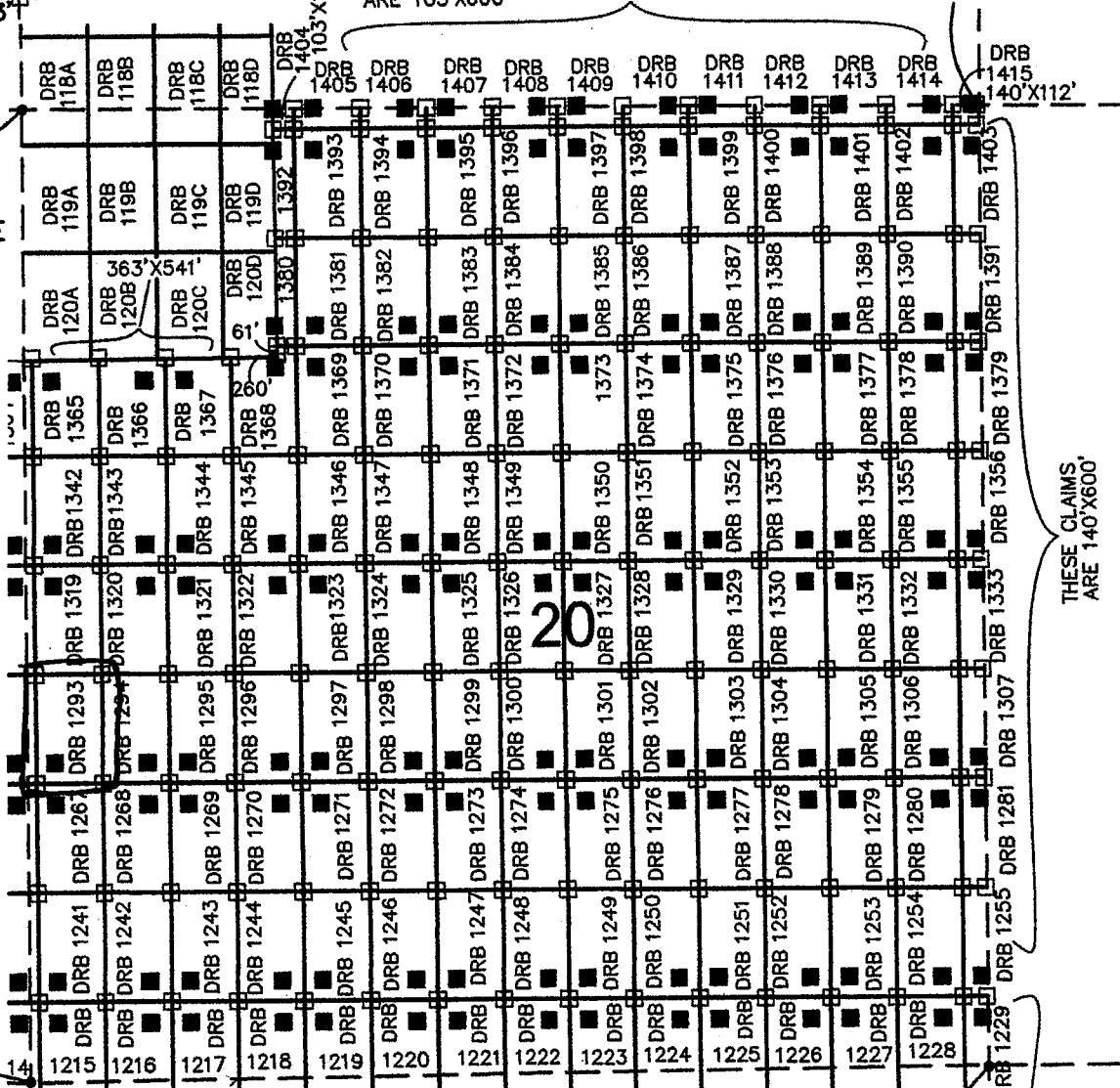
DRB 1380&1392
ARE 103'X600'

NW COR,
SEC 20
T12S, R5W
5354'N, 0'E

SW COR,
SEC 20
T12S, R5W
0'N, 0'E

FREEMPORT MCMORAN CORPORATION
333 NORTH CENTRAL AVE
PHOENIX, ARIZONA 85004

SE COR, SEC 30
T12S, R5W
0'N, 5272'E



THESE CLAIMS
ARE 140'X600'

ARIZONA NOTICE OF LOCATION
(Mill Site Claim)

NOTICE IS HEREBY GIVEN THAT FREEPORT-MCMORAN CORPORATION, whose mailing address is 333 North Central Avenue, Phoenix, Arizona, 85004, by its undersigned agent, makes this location of the Darby 1294 mill site mining claim, Ajo Mining District, Pima County, Arizona and has a valid right to the occupation, possession and use of said mill site claim, together with all hereditaments and appurtenances belonging to it.

This mill site claim consists of 5 acres, more or less and is more particularly described as follows: The mill site claim is 600 feet in length and 363 feet in width, and the general course of this claim is North to South. The general location of the claims southwest corner is located 415 feet East of and 1637 feet North of the Southwest section corner of Section 20 Township 12 South, Range 5 West, G&SRM, Pima County, Arizona.

All corners and the location monument of the claim are constructed of 2"x2" wood post extending 4' above the ground. The location monument is set inside the south east corner of the claim approximately 4 feet north of the south line of the claim and 4 feet west of the east line of the claim. The location monument on which this notice is posted is situated within the sw 1/4, Section 20, Township 12 South, Range 5 West, G&SRM, Pima County, Arizona.

The undersigned claims the ground as described above and depicted on the map which is attached. A copy of this Notice of Location is filed in the office of the County Recorder, Pima County, Arizona. This claim is not intended to encroach on any private property or land that is not open for location.

Located, dated, and posted on the ground this 17 day of Sept 2013.

Freeport-McMoRan Corporation (Owner)

By J. Hark (Agent)
J-Co Professional Services Corp.

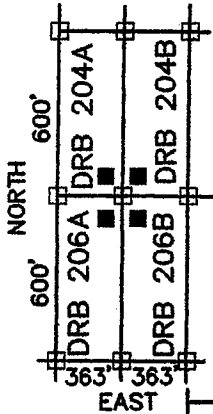
RECEIVED
BLM AZ STATE OFFICE
2013 DEC 17 A 10:34
PHOENIX, ARIZONA

AMC425824

LOCATION OF DARBY 1100 THROUGH 1415 MILL SITES AJO MINE

LOCATED SEPT 3, 2013 THROUGH OCT 31, 2013
ALL CLAIMS ARE 363' X 600' UNLESS OTHERWISE DETAILED HEREON

TYPICAL CLAIM DETAIL N.T.S.



- INDICATES CORNER OF MILL CLAIM SET 2"x2"x5' WOOD POST (TYPICAL)
- INDICATES LOCATION MONUMENT SET 2"x2"x5' WOOD POST WITH PLASTIC CONTAINER WITH THE NOTICE OF LOCATION SET 4'x4' FROM CORNER. (TYPICAL)

SCALE 1"=1000'
PIMA COUNTY

DRB = "DARBY"

THESE CLAIMS ARE 363'X112'

NE COR,
SEC 30
T12S, R5W
5354'N, 5272'E

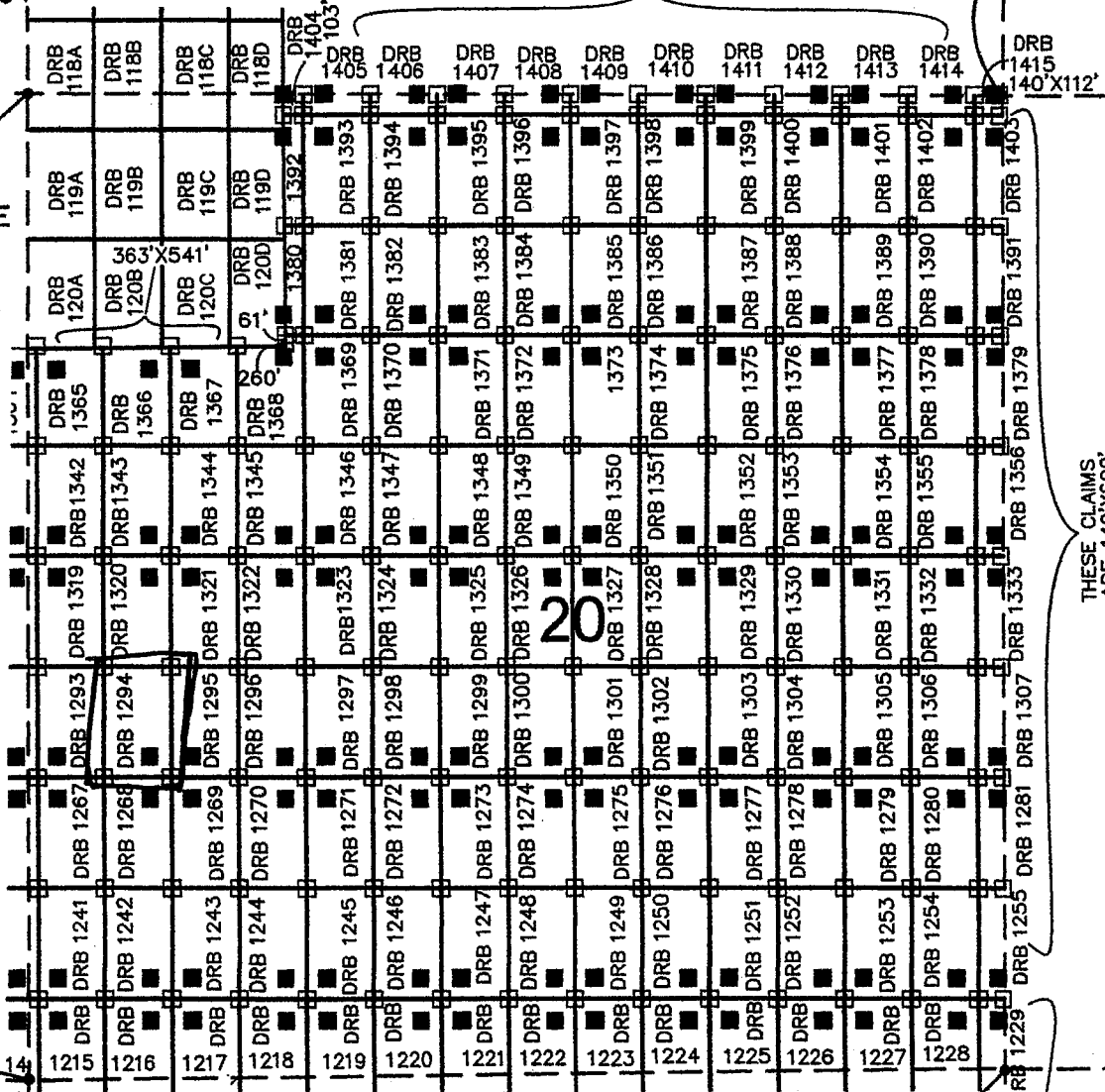
DRB 1380&1392
ARE 103'X600'

NW COR,
SEC 20
T12S, R5W
5354'N, 0'E

SW COR,
SEC 20
T12S, R5W
0'N, 0'E

FREEMONT MCMORAN CORPORATION
333 NORTH CENTRAL AVE
PHOENIX, ARIZONA 85004

SE COR, SEC 30
T12S, R5W
0'N, 5272'E



THESE CLAIMS ARE 140'X600'

ARIZONA NOTICE OF LOCATION
(Mill Site Claim)

NOTICE IS HEREBY GIVEN THAT FREEPORT-MCMORAN CORPORATION, whose mailing address is 333 North Central Avenue, Phoenix, Arizona, 85004, by its undersigned agent, makes this location of the Darby 1295 mill site mining claim, Ajo Mining District, Pima County, Arizona and has a valid right to the occupation, possession and use of said mill site claim, together with all hereditaments and appurtenances belonging to it.

This mill site claim consists of 5 acres, more or less and is more particularly described as follows: The mill site claim is 600 feet in length and 363 feet in width, and the general course of this claim is North to South. The general location of the claims southwest corner is located 778 feet East of and 1637 feet North of the Southwest section corner of Section 20 Township 12 South, Range 5 West, G&SRM, Pima County, Arizona.

All corners and the location monument of the claim are constructed of 2"x2" wood post extending 4' above the ground. The location monument is set inside the southwest corner of the claim approximately 4 feet north of the south line of the claim and 4 feet east of the west line of the claim. The location monument on which this notice is posted is situated within the SW 1/4, Section 20, Township 12 South, Range 5 West, G&SRM, Pima County, Arizona.

The undersigned claims the ground as described above and depicted on the map which is attached. A copy of this Notice of Location is filed in the office of the County Recorder, Pima County, Arizona. This claim is not intended to encroach on any private property or land that is not open for location.

Located, dated, and posted on the ground this 27 day of Sept 2013.

Freeport-McMoRan Corporation (Owner)

By J. Fleck (Agent)
J-Co Professional Services Corp.

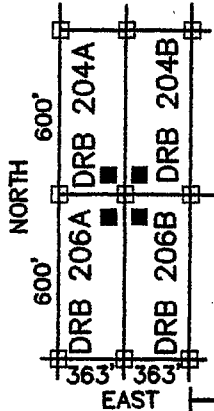
RECEIVED
BLM AZ STATE OFFICE
2013 DEC 17 A 10:34
PHOENIX, ARIZONA

AMC 425 825

LOCATION OF DARBY 1100 THROUGH 1415 MILL SITES AJO MINE

LOCATED SEPT 3, 2013 THROUGH OCT 31, 2013
ALL CLAIMS ARE 363' X 600' UNLESS OTHERWISE DETAILED HEREON

TYPICAL CLAIM DETAIL N.T.S.

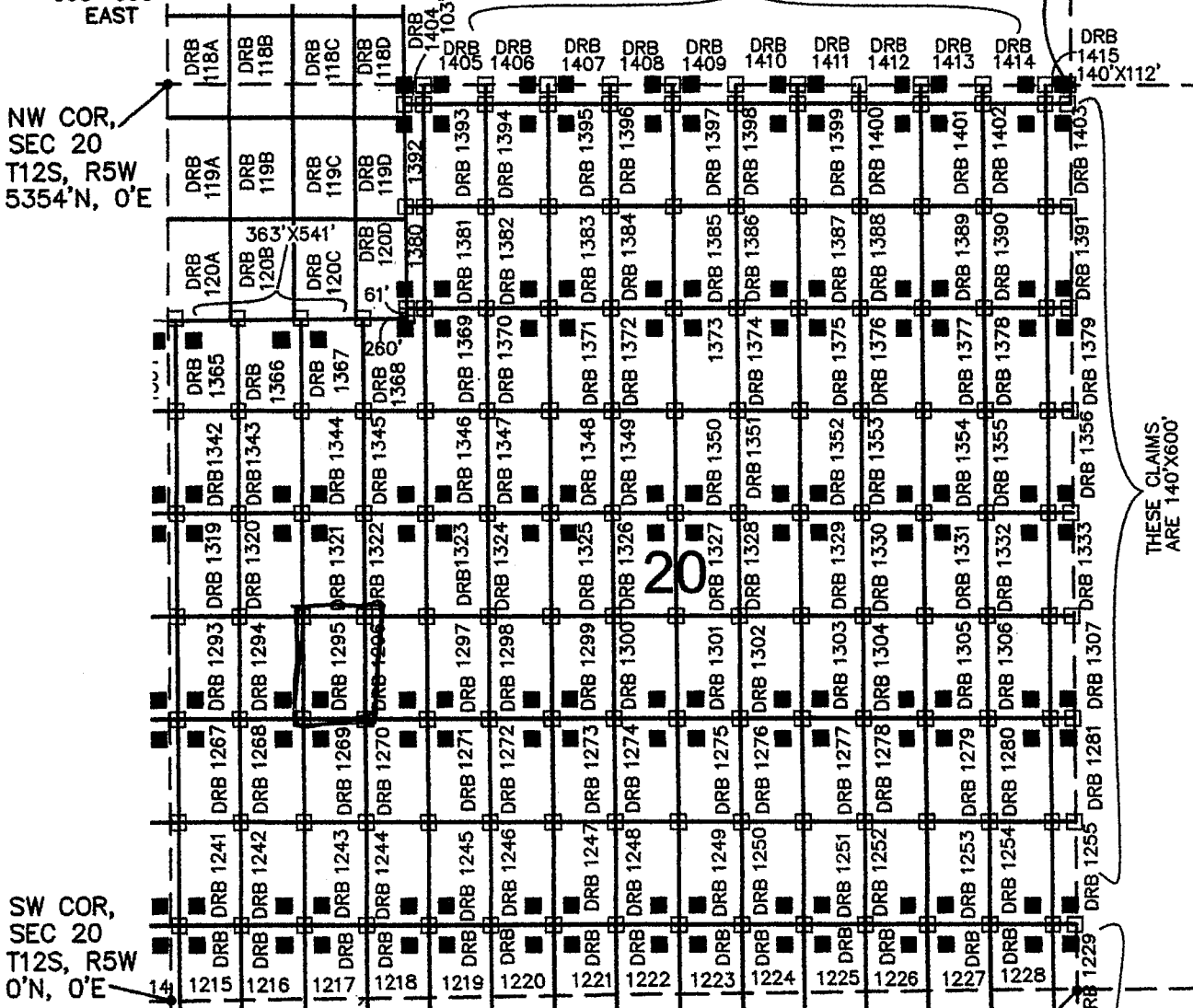


- INDICATES CORNER OF MILL CLAIM
SET 2"X2"X5' WOOD POST (TYPICAL)
- INDICATES LOCATION MONUMENT.
SET 2"X2"X5' WOOD POST WITH
PLASTIC CONTAINER WITH THE
THE NOTICE OF LOCATION.
SET 4'X4' FROM CORNER. (TYPICAL)

SCALE 1"=1000'
PIMA COUNTY

DRB = "DARBY"
THESE CLAIMS, ARE 103'X112'
DRB 1380&1392 ARE 103'X600'

NE COR,
SEC 30
T12S, R5W
5354'N, 5272'E



FREEPORT MCMORAN CORPORATION
333 NORTH CENTRAL AVE
PHOENIX, ARIZONA 85004

SE COR, SEC 30
T12S, R5W
0'N, 5272'E

ARIZONA NOTICE OF LOCATION
(Mill Site Claim)

NOTICE IS HEREBY GIVEN THAT FREEPORT-MCMORAN CORPORATION, whose mailing address is 333 North Central Avenue, Phoenix, Arizona, 85004, by its undersigned agent, makes this location of the Darby 1296 mill site mining claim, Ajo Mining District, Pima County, Arizona and has a valid right to the occupation, possession and use of said mill site claim, together with all hereditaments and appurtenances belonging to it.

This mill site claim consists of 5 acres, more or less and is more particularly described as follows: The mill site claim is 600 feet in length and 363 feet in width, and the general course of this claim is North to South. The general location of the claims southwest corner is located 1141 feet East of and 1437 feet North of the Southwest section corner of Section 20 Township 12 South, Range 5 West, G&SRM, Pima County, Arizona.

All corners and the location monument of the claim are constructed of 2"x2" wood post extending 4' above the ground. The location monument is set inside the southeast corner of the claim approximately 4 feet north of the south line of the claim and 4 feet west of the east line of the claim. The location monument on which this notice is posted is situated within the sw 1/4, Section 20, Township 12 South, Range S West, G&SRM, Pima County, Arizona.

The undersigned claims the ground as described above and depicted on the map which is attached. A copy of this Notice of Location is filed in the office of the County Recorder, Pima County, Arizona. This claim is not intended to encroach on any private property or land that is not open for location.

Located, dated, and posted on the ground this 27 day of Sept. 2013.

Freeport-McMoRan Corporation (Owner)

By J. Fleck (Agent)
J-Co Professional Services Corp.

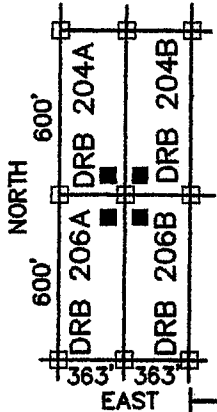
RECEIVED
BLM AZ STATE OFFICE
2013 DEC 17 A 10:34
PHOENIX, ARIZONA

AMC 425826

LOCATION OF DARBY 1100 THROUGH 1415 MILL SITES AJO MINE

LOCATED SEPT 3, 2013 THROUGH OCT 31, 2013
ALL CLAIMS ARE 363' X 600' UNLESS OTHERWISE DETAILED HEREON

TYPICAL CLAIM DETAIL N.T.S.



- INDICATES CORNER OF MILL CLAIM
SET 2"x2"x5' WOOD POST (TYPICAL)
- INDICATES LOCATION MONUMENT.
SET 2"x2"x5' WOOD POST WITH
PLASTIC CONTAINER WITH THE
THE NOTICE OF LOCATION.
SET 4"x4' FROM CORNER. (TYPICAL)

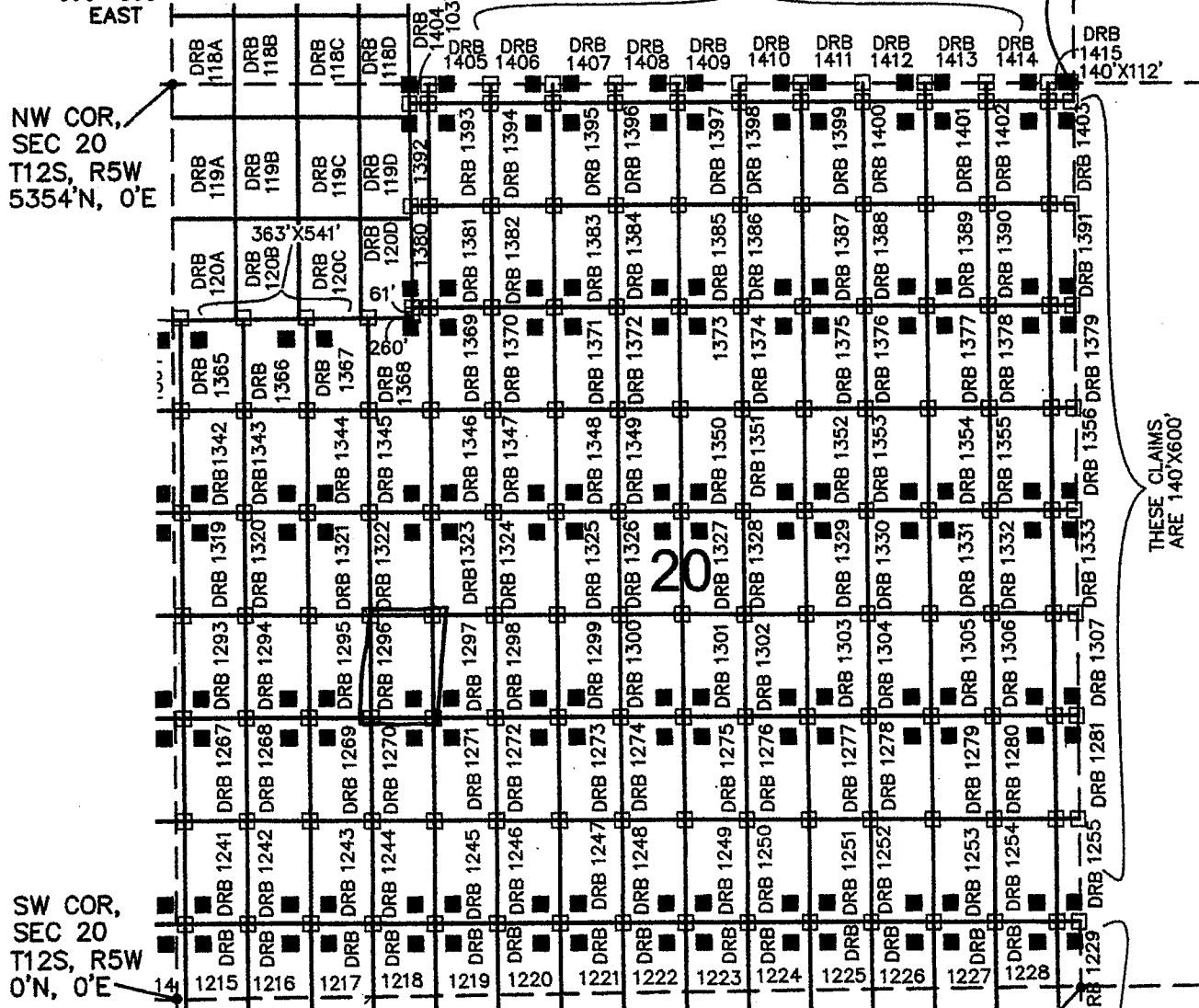
DRB = "DARBY"

DRB 1380&1392
ARE 103'X600'

THESE CLAIMS
ARE 363'X112'

SCALE 1"=1000'
PIMA COUNTY

NE COR,
SEC 30
T12S, R5W
5354'N, 5272'E



SW COR,
SEC 20
T12S, R5W
0'N, 0'E

FREEPORT MCMORAN CORPORATION
333 NORTH CENTRAL AVE
PHOENIX, ARIZONA 85004

SE COR, SEC 30
T12S, R5W
0'N, 5272'E

THESE CLAIMS
ARE 140'X600'

ARIZONA NOTICE OF LOCATION
(Mill Site Claim)

NOTICE IS HEREBY GIVEN THAT FREEPORT-MCMORAN CORPORATION, whose mailing address is 333 North Central Avenue, Phoenix, Arizona, 85004, by its undersigned agent, makes this location of the Darby 1297 mill site mining claim, Ajo Mining District, Pima County, Arizona and has a valid right to the occupation, possession and use of said mill site claim, together with all hereditaments and appurtenances belonging to it.

This mill site claim consists of 5 acres, more or less and is more particularly described as follows: The mill site claim is 600 feet in length and 363 feet in width, and the general course of this claim is North to South. The general location of the claims southwest corner is located 1504 feet East of and 1637 feet North of the Southwest section corner of Section 20 Township 12 South, Range 5 West, G&SRM, Pima County, Arizona.

All corners and the location monument of the claim are constructed of 2"x2" wood post extending 4' above the ground. The location monument is set inside the southwest corner of the claim approximately 4 feet north of the south line of the claim and 4 feet east of the west line of the claim. The location monument on which this notice is posted is situated within the sw 1/4, Section 20, Township 12 South, Range 5 West, G&SRM, Pima County, Arizona.

The undersigned claims the ground as described above and depicted on the map which is attached. A copy of this Notice of Location is filed in the office of the County Recorder, Pima County, Arizona. This claim is not intended to encroach on any private property or land that is not open for location.

Located, dated, and posted on the ground this 27 day of Sept. 2013.

Freeport-McMoRan Corporation (Owner)

By J. Flach (Agent)
J-Co Professional Services Corp.

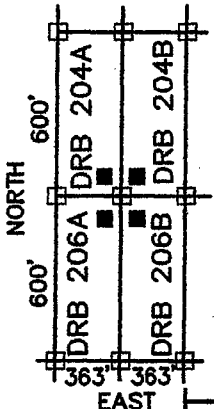
RECEIVED
BLM AZ STATE OFFICE
2013 DEC 17 A 10:35
PHOENIX, ARIZONA

AMC 425827

LOCATION OF DARBY 1100 THROUGH 1415 MILL SITES AJO MINE

LOCATED SEPT 3, 2013 THROUGH OCT 31, 2013
ALL CLAIMS ARE 363' X 600' UNLESS OTHERWISE DETAILED HEREON

TYPICAL CLAIM DETAIL N.T.S.



- INDICATES CORNER OF MILL CLAIM
SET 2"X2"X5' WOOD POST (TYPICAL)
- INDICATES LOCATION MONUMENT.
SET 2"X2"X5' WOOD POST WITH
PLASTIC CONTAINER WITH THE
THE NOTICE OF LOCATION.
SET 4'X4' FROM CORNER. (TYPICAL)

SCALE 1"=1000'
PIMA COUNTY

NE COR,
SEC 30
T12S, R5W
5354'N, 5272'E

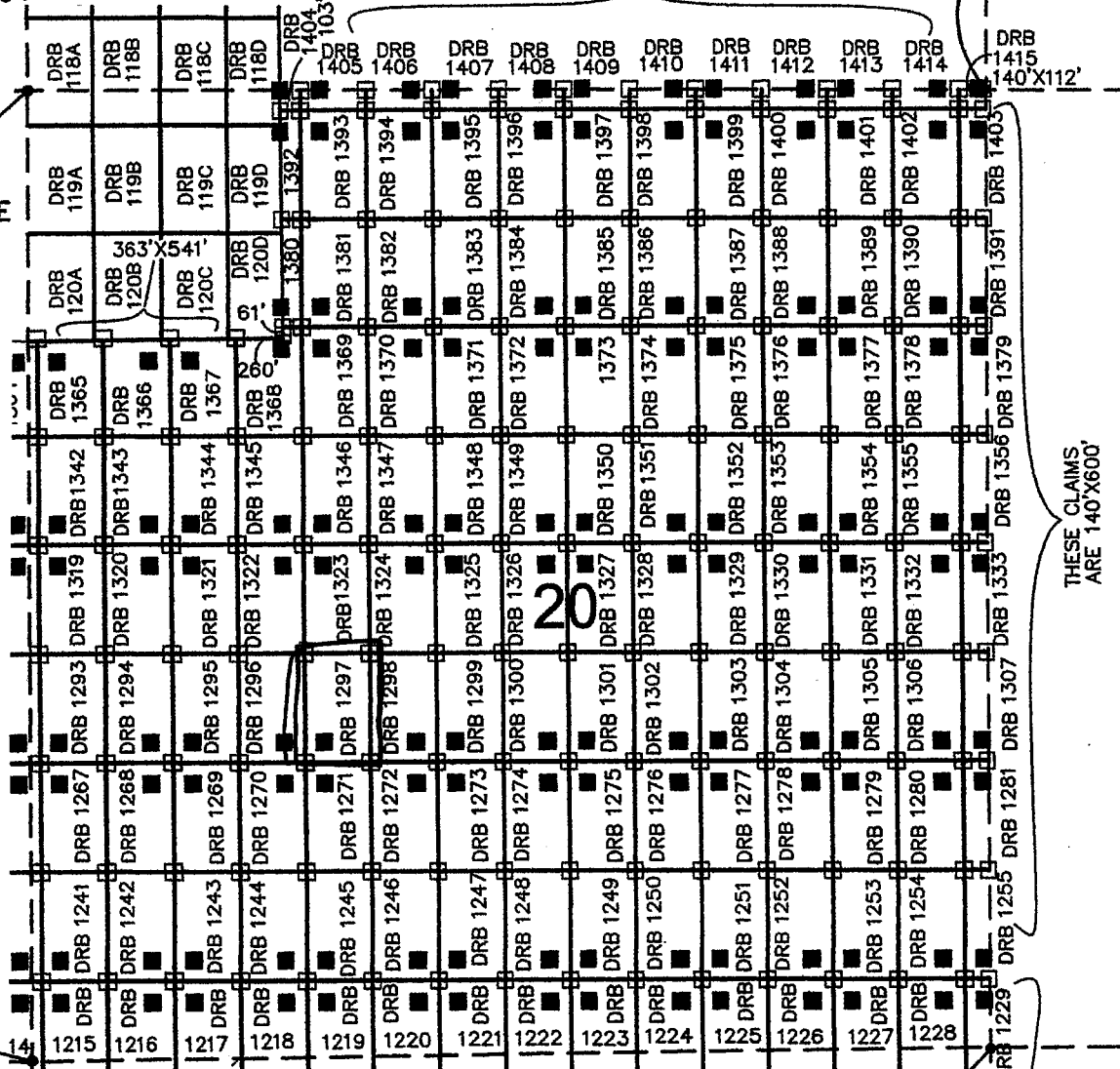
DRB = "DARBY"
DRB 1380&1392
ARE 103'X600' THESE CLAIMS
ARE 363'X112'

NW COR,
SEC 20
T12S, R5W
5354'N, 0'E

SW COR,
SEC 20
T12S, R5W
0'N, 0'E

FREEMPORT MCMORAN CORPORATION
333 NORTH CENTRAL AVE
PHOENIX, ARIZONA 85004

SE COR, SEC 30
T12S, R5W
0'N, 5272'E



THESE CLAIMS
ARE 140'X600'

ARIZONA NOTICE OF LOCATION
(Mill Site Claim)

NOTICE IS HEREBY GIVEN THAT FREEPORT-MCMORAN CORPORATION, whose mailing address is 333 North Central Avenue, Phoenix, Arizona, 85004, by its undersigned agent, makes this location of the Darby 1298 mill site mining claim, Ajo Mining District, Pima County, Arizona and has a valid right to the occupation, possession and use of said mill site claim, together with all hereditaments and appurtenances belonging to it.

This mill site claim consists of 5 acres, more or less and is more particularly described as follows: The mill site claim is 600 feet in length and 363 feet in width, and the general course of this claim is North to South. The general location of the claims southwest corner is located 1867 feet East of and 1637 feet North of the Southwest section corner of Section 20 Township 12 South, Range 5 West, G&SRM, Pima County, Arizona.

All corners and the location monument of the claim are constructed of 2"x2" wood post extending 4' above the ground. The location monument is set inside the southeast corner of the claim approximately 4 feet north of the south line of the claim and 4 feet west of the east line of the claim. The location monument on which this notice is posted is situated within the SW 1/4, Section 20, Township 12 South, Range 5 West, G&SRM, Pima County, Arizona.

The undersigned claims the ground as described above and depicted on the map which is attached. A copy of this Notice of Location is filed in the office of the County Recorder, Pima County, Arizona. This claim is not intended to encroach on any private property or land that is not open for location.

Located, dated, and posted on the ground this 27 day of Sept, 2013.

Freeport-McMoRan Corporation (Owner)

By J. Fluck (Agent)
J-Co Professional Services Corp.

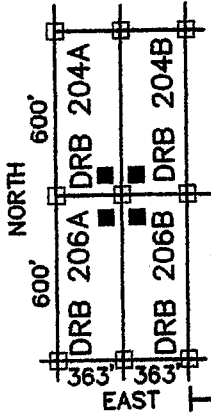
RECEIVED
BLM AZ STATE OFFICE
2013 DEC 17 A 10:35
PHOENIX, ARIZONA

AMC 425828

LOCATION OF DARBY 1100 THROUGH 1415 MILL SITES AJO MINE

LOCATED SEPT 3, 2013 THROUGH OCT 31, 2013
ALL CLAIMS ARE 363' X 600' UNLESS OTHERWISE DETAILED HEREON

TYPICAL CLAIM DETAIL N.T.S.



- INDICATES CORNER OF MILL CLAIM
SET 2"X2"X5' WOOD POST (TYPICAL)
- INDICATES LOCATION MONUMENT.
SET 2"X2"X5' WOOD POST WITH
PLASTIC CONTAINER WITH THE
NOTICE OF LOCATION.
SET 4'X4' FROM CORNER. (TYPICAL)

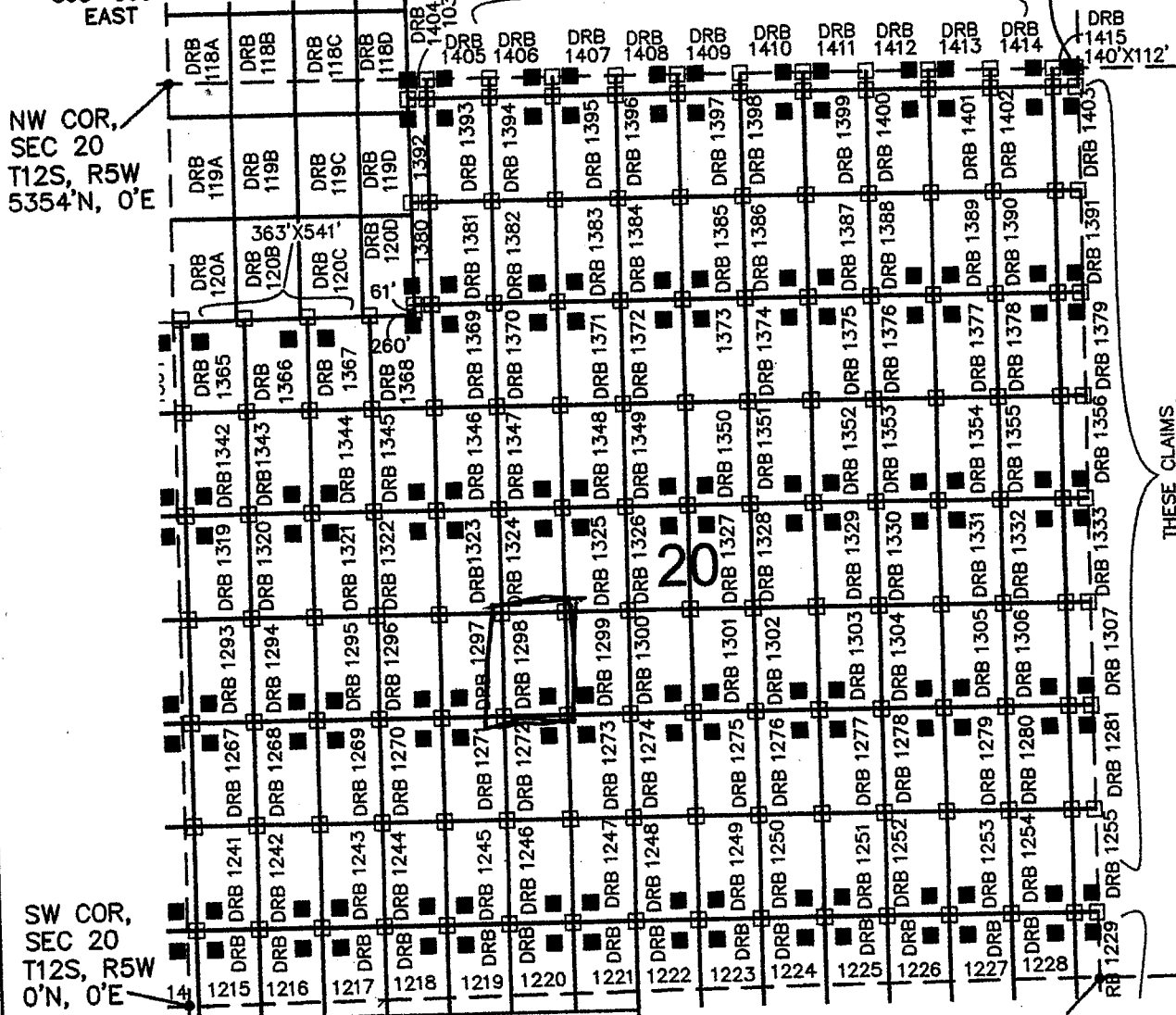
SCALE 1"=1000'
PIMA COUNTY

NE COR,
SEC 30
T12S, R5W
5354'N, 5272'E

DRB = "DARBY"

THESE CLAIMS
ARE 363'X112'

DRB 1380&1392
ARE 103'X600'



SW COR,
SEC 20
T12S, R5W
0'N, 0'E

FREEMAN MCMORAN CORPORATION
333 NORTH CENTRAL AVE
PHOENIX, ARIZONA 85004

SE COR, SEC 30
T12S, R5W
0'N, 5272'E

ARIZONA NOTICE OF LOCATION
(Mill Site Claim)

NOTICE IS HEREBY GIVEN THAT FREEPORT-MCMORAN CORPORATION, whose mailing address is 333 North Central Avenue, Phoenix, Arizona, 85004, by its undersigned agent, makes this location of the Darby 1249 mill site mining claim, Ajo Mining District, Pima County, Arizona and has a valid right to the occupation, possession and use of said mill site claim, together with all hereditaments and appurtenances belonging to it.

This mill site claim consists of 5 acres, more or less and is more particularly described as follows: The mill site claim is 600 feet in length and 363 feet in width, and the general course of this claim is North to South. The general location of the claims southwest corner is located 2230 feet East of and 1637 feet North of the Southwest section corner of Section 20 Township 12 South, Range 5 West, G&SRM, Pima County, Arizona.

All corners and the location monument of the claim are constructed of 2"x2" wood post extending 4' above the ground. The location monument is set inside the southwest corner of the claim approximately 4 feet north of the south line of the claim and 4 feet east of the west line of the claim. The location monument on which this notice is posted is situated within the SW 1/4, Section 20, Township 12 South, Range 5 West, G&SRM, Pima County, Arizona.

The undersigned claims the ground as described above and depicted on the map which is attached. A copy of this Notice of Location is filed in the office of the County Recorder, Pima County, Arizona. This claim is not intended to encroach on any private property or land that is not open for location.

Located, dated, and posted on the ground this 27 day of Sept 2013.

Freeport-McMoRan Corporation (Owner)

By J. Fleck (Agent)
J-Co Professional Services Corp.

RECEIVED
BLM AZ STATE OFFICE
2013 DEC 17 A 10:35
PHOENIX, ARIZONA

AMIC 425029

LOCATION OF DARBY 1100 THROUGH 1415 MILL SITES AJO MINE

LOCATED SEPT 3, 2013 THROUGH OCT 31, 2013
ALL CLAIMS ARE 363' X 600' UNLESS OTHERWISE DETAILED HEREON

TYPICAL CLAIM DETAIL N.T.S.



SCALE 1"=1000'
PIMA COUNTY

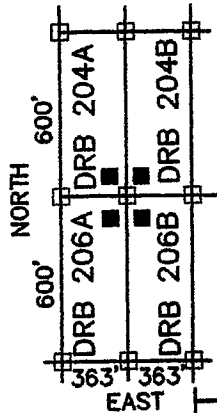
- INDICATES CORNER OF MILL CLAIM SET 2"X2"X5' WOOD POST (TYPICAL)
- INDICATES LOCATION MONUMENT. SET 2"X2"X5' WOOD POST WITH PLASTIC CONTAINER WITH THE NOTICE OF LOCATION. SET 4'X4' FROM CORNER. (TYPICAL)

DRB = "DARBY"

THESE CLAIMS ARE 363'X112'

NE COR, SEC 30
T12S, R5W
5354'N, 5272'E

DRB 1380&1392 ARE .103'X600'

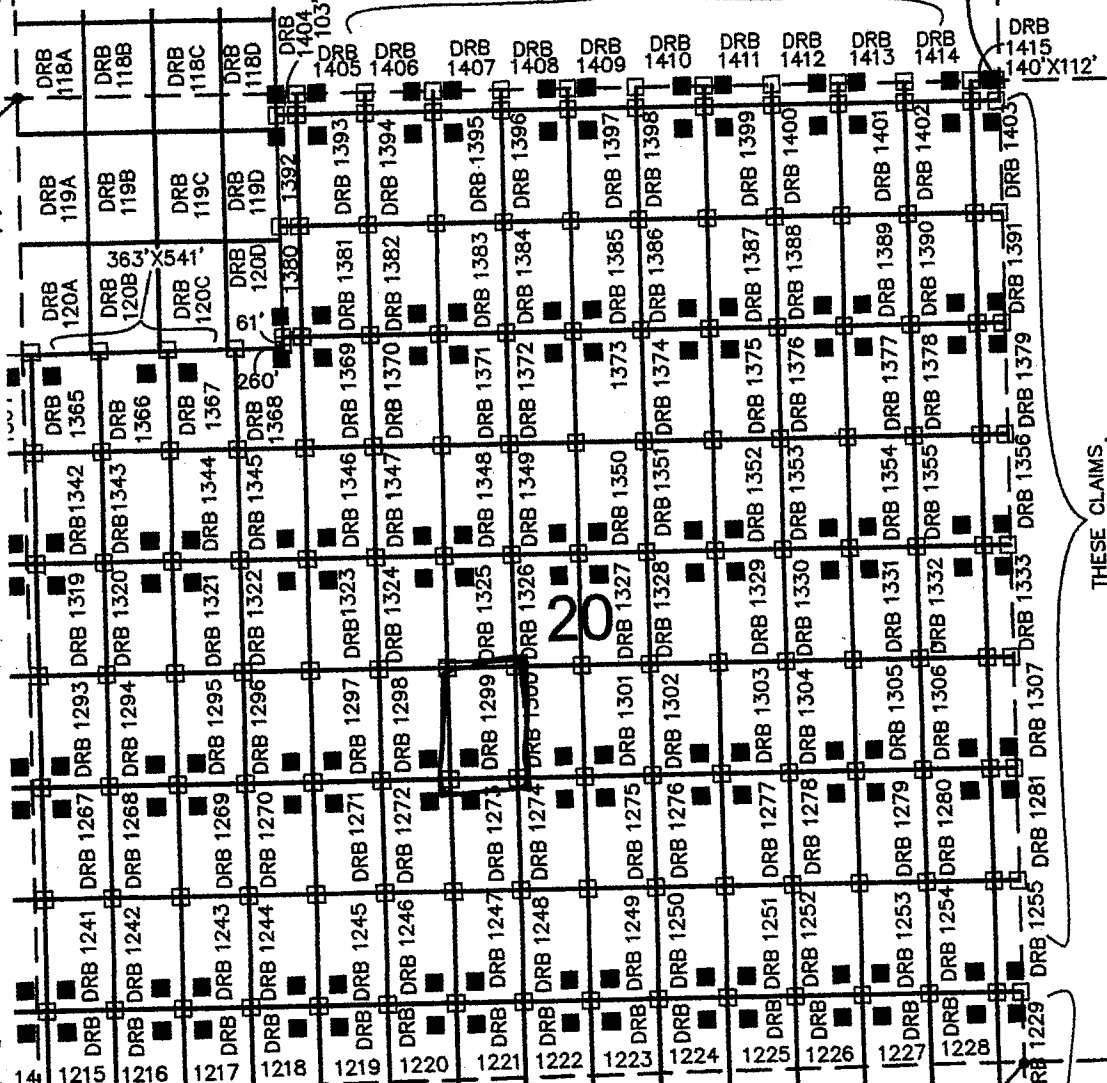


NW COR, SEC 20
T12S, R5W
5354'N, 0'E

SW COR, SEC 20
T12S, R5W
0'N, 0'E

FREEMAN MCMORAN CORPORATION
333 NORTH CENTRAL AVE
PHOENIX, ARIZONA 85004

SE COR, SEC 30
T12S, R5W
0'N, 5272'E



ARIZONA NOTICE OF LOCATION
(Mill Site Claim)

NOTICE IS HEREBY GIVEN THAT FREEPORT-MCMORAN CORPORATION, whose mailing address is 333 North Central Avenue, Phoenix, Arizona, 85004, by its undersigned agent, makes this location of the Darby 1300 mill site mining claim, Ajo Mining District, Pima County, Arizona and has a valid right to the occupation, possession and use of said mill site claim, together with all hereditaments and appurtenances belonging to it.

This mill site claim consists of 5 acres, more or less and is more particularly described as follows: The mill site claim is 600 feet in length and 363 feet in width, and the general course of this claim is North to South. The general location of the claims southwest corner is located 2593 feet East of and 1637 feet North of the Southwest section corner of Section 20 Township 12 South, Range 5 West, G&SRM, Pima County, Arizona.

All corners and the location monument of the claim are constructed of 2"x2" wood post extending 4' above the ground. The location monument is set inside the southeast corner of the claim approximately 4 feet north of the south line of the claim and 4 feet west of the east line of the claim. The location monument on which this notice is posted is situated within the SE 1/4, Section 20, Township 12 South, Range 5 West, G&SRM, Pima County, Arizona.

The undersigned claims the ground as described above and depicted on the map which is attached. A copy of this Notice of Location is filed in the office of the County Recorder, Pima County, Arizona. This claim is not intended to encroach on any private property or land that is not open for location.

Located, dated, and posted on the ground this 17 day of Sept, 2013.

Freeport-McMoRan Corporation (Owner)

By J. Fluck (Agent)
J-Co Professional Services Corp.

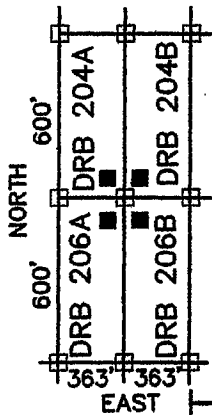
RECEIVED
BLM AZ STATE OFFICE
2013 DEC 17 A 10:35
PHOENIX, ARIZONA

AMC425830

LOCATION OF DARBY 1100 THROUGH 1415 MILL SITES AJO MINE

LOCATED SEPT 3, 2013 THROUGH OCT 31, 2013
ALL CLAIMS ARE 363' X 600' UNLESS OTHERWISE DETAILED HEREON

TYPICAL CLAIM DETAIL N.T.S.



- INDICATES CORNER OF MILL CLAIM
SET 2"X2"X5' WOOD POST (TYPICAL)
- INDICATES LOCATION MONUMENT.
SET 2"X2"X5' WOOD POST WITH
PLASTIC CONTAINER WITH THE
THE NOTICE OF LOCATION.
SET 4'X4' FROM CORNER. (TYPICAL)

DRB = "DARBY"

THESE CLAIMS
ARE 363'X112'

SCALE 1"=1000'
PIMA COUNTY

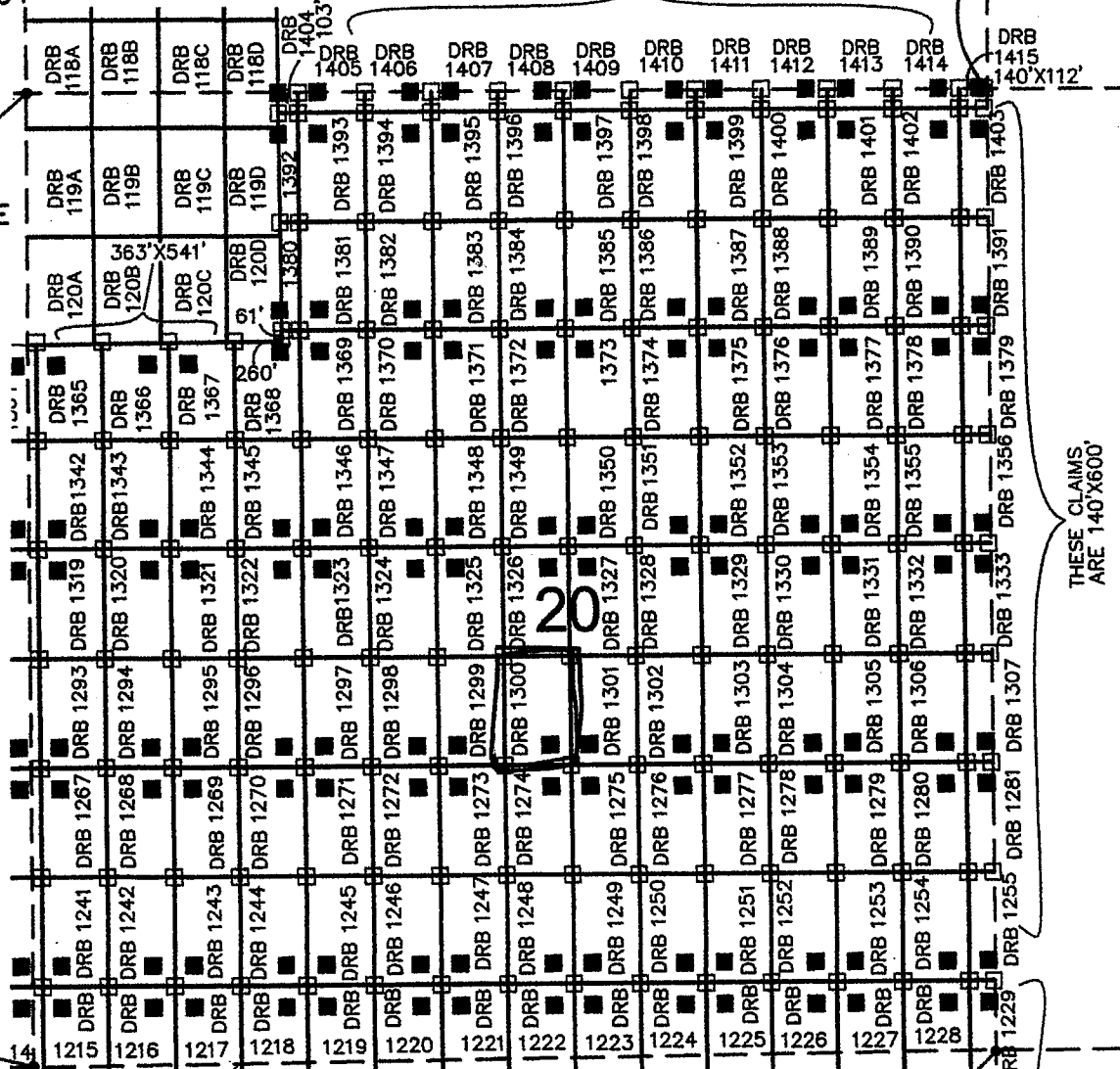
NE COR,
SEC 30
T12S, R5W
5354'N, 5272'E

NW COR,
SEC 20
T12S, R5W
5354'N, 0'E

SW COR,
SEC 20
T12S, R5W
0'N, 0'E

FREEMPORT MCMORAN CORPORATION
333 NORTH CENTRAL AVE
PHOENIX, ARIZONA 85004

SE COR, SEC 30
T12S, R5W
0'N, 5272'E



THESE CLAIMS
ARE 140'X600'

ARIZONA NOTICE OF LOCATION
(Mill Site Claim)

NOTICE IS HEREBY GIVEN THAT FREEPORT-MCMORAN CORPORATION, whose mailing address is 333 North Central Avenue, Phoenix, Arizona, 85004, by its undersigned agent, makes this location of the Darby 1201 mill site mining claim, Ajo Mining District, Pima County, Arizona and has a valid right to the occupation, possession and use of said mill site claim, together with all hereditaments and appurtenances belonging to it.

This mill site claim consists of 5 acres, more or less and is more particularly described as follows: The mill site claim is 600 feet in length and 363 feet in width, and the general course of this claim is North to South. The general location of the claims southwest corner is located 2956 feet East of and 1637 feet North of the Southwest section corner of Section 20 Township 12 South, Range 5 West, G&SRM, Pima County, Arizona.

All corners and the location monument of the claim are constructed of 2"x2" wood post extending 4' above the ground. The location monument is set inside the southwest corner of the claim approximately 4 feet north of the south line of the claim and 4 feet east of the west line of the claim. The location monument on which this notice is posted is situated within the SE 1/4, Section 20, Township 12 South, Range 5 West, G&SRM, Pima County, Arizona.

The undersigned claims the ground as described above and depicted on the map which is attached. A copy of this Notice of Location is filed in the office of the County Recorder, Pima County, Arizona. This claim is not intended to encroach on any private property or land that is not open for location.

Located, dated, and posted on the ground this 27 day of Sept, 2013.

Freeport-McMoRan Corporation (Owner)

By J. Flack (Agent)
J-Co Professional Services Corp.

PHOENIX, ARIZONA

2013 DEC 17 A 10:35

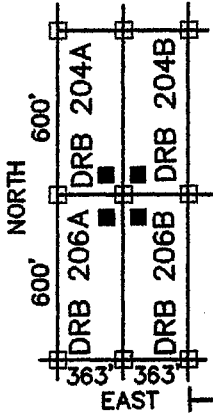
RECEIVED
BLM AZ STATE OFFICE

AMC425831

LOCATION OF DARBY 1100 THROUGH 1415 MILL SITES AJO MINE

LOCATED SEPT 3, 2013 THROUGH OCT 31, 2013
ALL CLAIMS ARE 363' X 600' UNLESS OTHERWISE DETAILED HEREON

TYPICAL CLAIM DETAIL N.T.S.



□ INDICATES CORNER OF MILL CLAIM
SET 2"X2"X5' WOOD POST (TYPICAL)

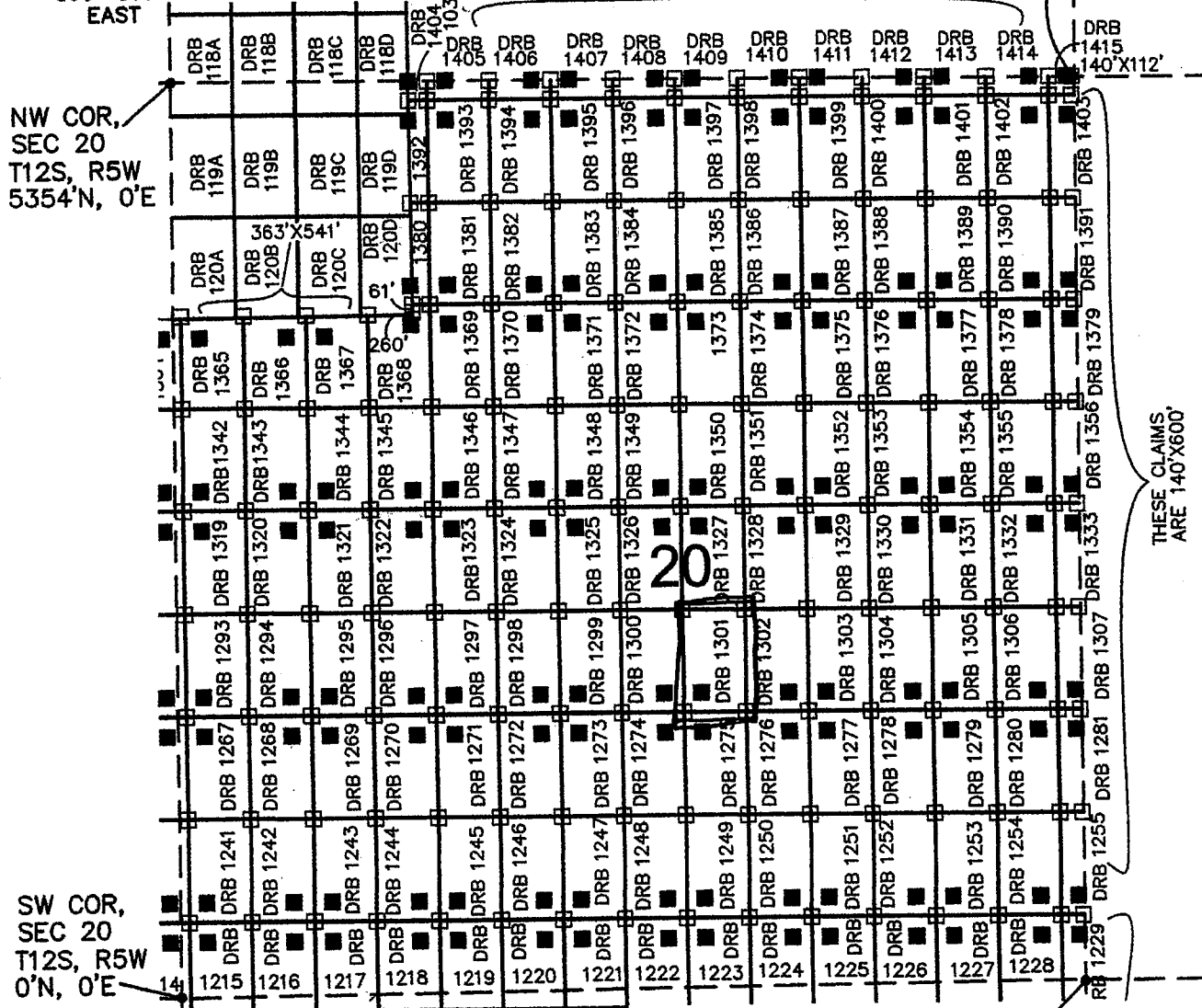
■ INDICATES LOCATION MONUMENT.
SET 2"X2"X5' WOOD POST WITH
PLASTIC CONTAINER WITH THE
THE NOTICE OF LOCATION.
SET 4'X4' FROM CORNER. (TYPICAL)

DRB = "DARBY"

THESE CLAIMS
ARE 363'X112'

SCALE 1"=1000'
PIMA COUNTY

NE COR,
SEC 30
T12S, R5W
5354'N, 5272'E



THESE CLAIMS
ARE 140'X600'

SW COR,
SEC 20
T12S, R5W
0'N, 0'E

FREEPORT MCMORAN CORPORATION
333 NORTH CENTRAL AVE
PHOENIX, ARIZONA 85004

SE COR, SEC 30
T12S, R5W
0'N, 5272'E

ARIZONA NOTICE OF LOCATION
(Mill Site Claim)

NOTICE IS HEREBY GIVEN THAT FREEPORT-MCMORAN CORPORATION, whose mailing address is 333 North Central Avenue, Phoenix, Arizona, 85004, by its undersigned agent, makes this location of the Darby 1302 mill site mining claim, Ajo Mining District, Pima County, Arizona and has a valid right to the occupation, possession and use of said mill site claim, together with all hereditaments and appurtenances belonging to it.

This mill site claim consists of 5 acres, more or less and is more particularly described as follows: The mill site claim is 600 feet in length and 363 feet in width, and the general course of this claim is North to South. The general location of the claims southwest corner is located 3319 feet East of and 1637 feet North of the Southwest section corner of Section 20 Township 12 South, Range 5 West, G&SRM, Pima County, Arizona.

All corners and the location monument of the claim are constructed of 2"x2" wood post extending 4' above the ground. The location monument is set inside the southeast corner of the claim approximately 4 feet north of the south line of the claim and 4 feet west of the east line of the claim. The location monument on which this notice is posted is situated within the SE ¼, Section 20, Township 12 South, Range 5 West, G&SRM, Pima County, Arizona.

The undersigned claims the ground as described above and depicted on the map which is attached. A copy of this Notice of Location is filed in the office of the County Recorder, Pima County, Arizona. This claim is not intended to encroach on any private property or land that is not open for location.

Located, dated, and posted on the ground this 27 day of Sept. 2013.

Freeport-McMoRan Corporation (Owner)

By J. Mack (Agent)
J-Co Professional Services Corp.

PHOENIX, ARIZONA

2013 DEC 17 A 10:35

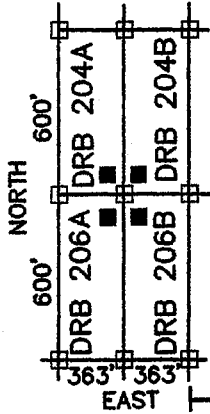
RECEIVED
BLM AZ STATE OFFICE

AMC 425832

LOCATION OF DARBY 1100 THROUGH 1415 MILL SITES AJO MINE

LOCATED SEPT 3, 2013 THROUGH OCT 31, 2013
ALL CLAIMS ARE 363' X 600' UNLESS OTHERWISE DETAILED HEREON

TYPICAL CLAIM DETAIL N.T.S.



- INDICATES CORNER OF MILL CLAIM
SET 2"X2"X5' WOOD POST (TYPICAL)
- INDICATES LOCATION MONUMENT.
SET 2"X2"X5' WOOD POST WITH
PLASTIC CONTAINER WITH THE
THE NOTICE OF LOCATION.
SET 4'X4' FROM CORNER. (TYPICAL)

SCALE 1"=1000'
PIMA COUNTY

NE COR,
SEC 30
T12S, R5W
5354'N, 5272'E

DRB = "DARBY"

THESE CLAIMS
ARE 363'X112'

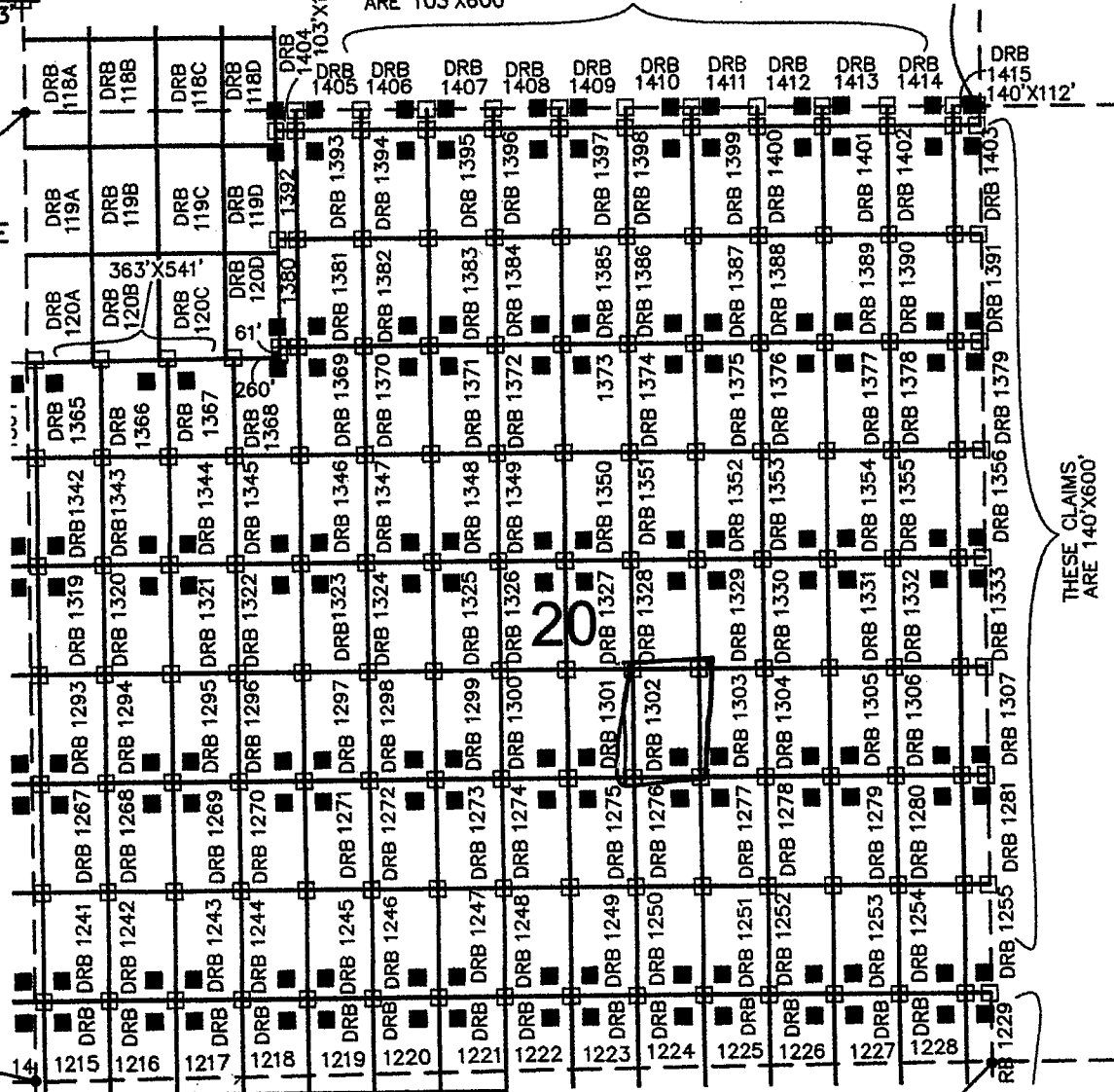
DRB 1380&1392
ARE 103'X600'

NW COR,
SEC 20
T12S, R5W
5354'N, 0'E

SW COR,
SEC 20
T12S, R5W
0'N, 0'E

FREEPORT MCMORAN CORPORATION
333 NORTH CENTRAL AVE
PHOENIX, ARIZONA 85004

SE COR, SEC 30
T12S, R5W
0'N, 5272'E



THESE CLAIMS
ARE 140'X600'

ARIZONA NOTICE OF LOCATION
(Mill Site Claim)

NOTICE IS HEREBY GIVEN THAT FREEPORT-MCMORAN CORPORATION, whose mailing address is 333 North Central Avenue, Phoenix, Arizona, 85004, by its undersigned agent, makes this location of the Darby 1303 mill site mining claim, Ajo Mining District, Pima County, Arizona and has a valid right to the occupation, possession and use of said mill site claim, together with all hereditaments and appurtenances belonging to it.

This mill site claim consists of 5 acres, more or less and is more particularly described as follows: The mill site claim is 600 feet in length and 363 feet in width, and the general course of this claim is North to South. The general location of the claims southwest corner is located 3682 feet East of and 1037 feet North of the Southwest section corner of Section 20 Township 12 South, Range 5 West, G&SRM, Pima County, Arizona.

All corners and the location monument of the claim are constructed of 2"x2" wood post extending 4' above the ground. The location monument is set inside the southwest corner of the claim approximately 4 feet north of the south line of the claim and 4 feet east of the west line of the claim. The location monument on which this notice is posted is situated within the SE 1/4, Section 20, Township 12 South, Range 5 West. G&SRM, Pima County, Arizona.

The undersigned claims the ground as described above and depicted on the map which is attached. A copy of this Notice of Location is filed in the office of the County Recorder, Pima County, Arizona. This claim is not intended to encroach on any private property or land that is not open for location.

Located, dated, and posted on the ground this 27 day of Sept 2013.

Freeport-McMoRan Corporation (Owner)

By J. J. [Signature] (Agent)
J-Co Professional Services Corp.

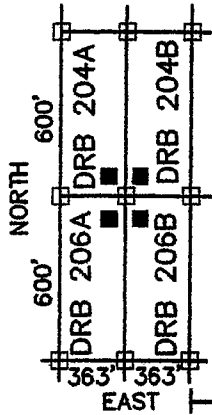
RECEIVED
BLM AZ STATE OFFICE
2013 DEC 17 A 10:35
PHOENIX, ARIZONA

AMC 425833

LOCATION OF DARBY 1100 THROUGH 1415 MILL SITES AJO MINE

LOCATED SEPT 3, 2013 THROUGH OCT 31, 2013
ALL CLAIMS ARE 363' X 600' UNLESS OTHERWISE DETAILED HEREON

TYPICAL CLAIM DETAIL N.T.S.



- INDICATES CORNER OF MILL CLAIM
SET 2"x2"x5" WOOD POST (TYPICAL)
- INDICATES LOCATION MONUMENT.
SET 2"x2"x5" WOOD POST WITH
PLASTIC CONTAINER WITH THE
THE NOTICE OF LOCATION.
SET 4'x4' FROM CORNER. (TYPICAL)

DRB = "DARBY"

THESE CLAIMS
ARE 363'X112'

SCALE 1"=1000'
PIMA COUNTY

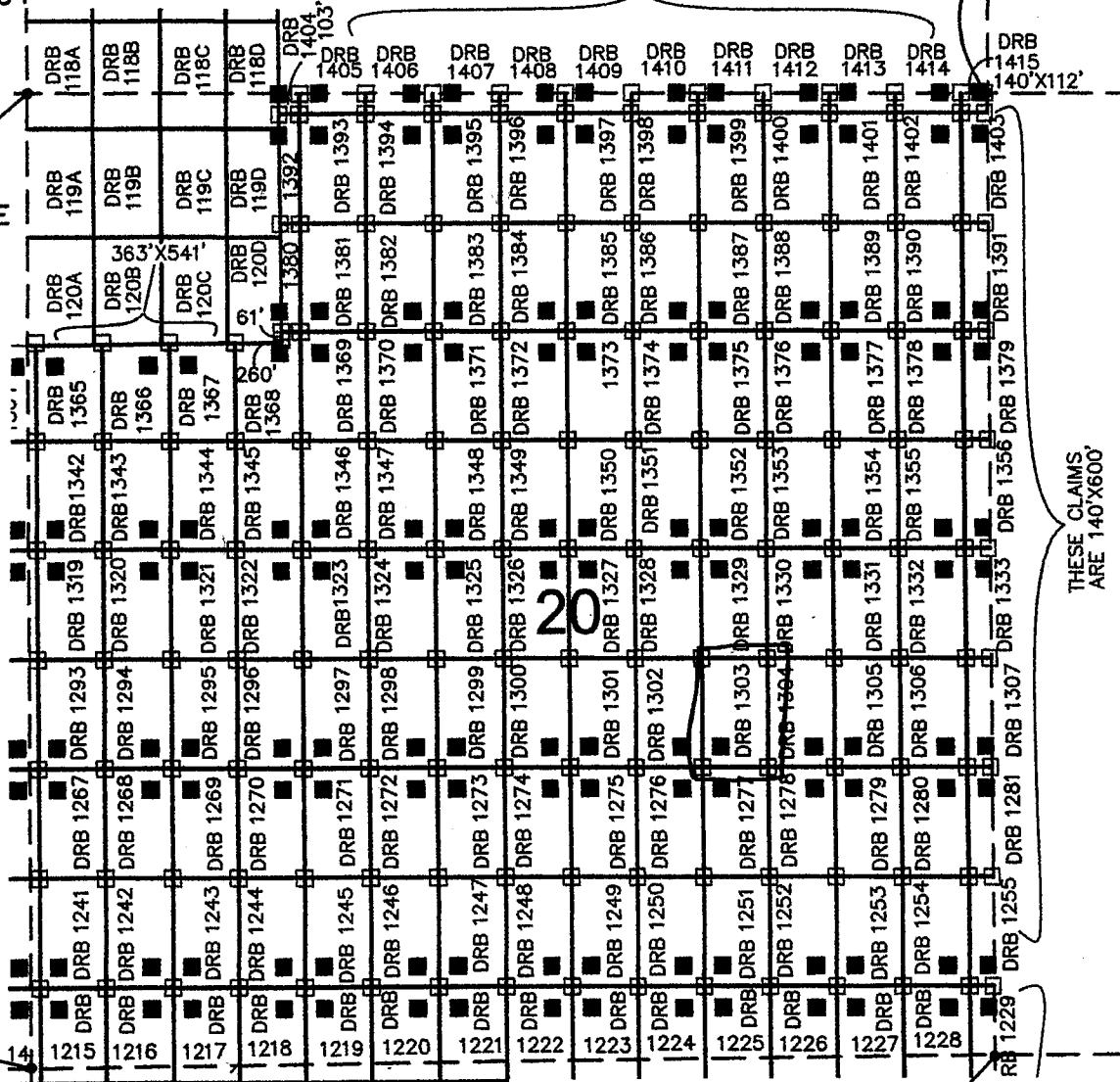
NE COR,
SEC 30
T12S, R5W
5354'N, 5272'E

NW COR,
SEC 20
T12S, R5W
5354'N, 0'E

SW COR,
SEC 20
T12S, R5W
0'N, 0'E

FREEMPORT MCMORAN CORPORATION
333 NORTH CENTRAL AVE
PHOENIX, ARIZONA 85004

SE COR, SEC 30
T12S, R5W
0'N, 5272'E



THESE CLAIMS
ARE 140'X600'

ARIZONA NOTICE OF LOCATION
(Mill Site Claim)

NOTICE IS HEREBY GIVEN THAT FREEPORT-MCMORAN CORPORATION, whose mailing address is 333 North Central Avenue, Phoenix, Arizona, 85004, by its undersigned agent, makes this location of the Darby 1304 mill site mining claim, Ajo Mining District, Pima County, Arizona and has a valid right to the occupation, possession and use of said mill site claim, together with all hereditaments and appurtenances belonging to it.

This mill site claim consists of 5 acres, more or less and is more particularly described as follows: The mill site claim is 600 feet in length and 363 feet in width, and the general course of this claim is North to South. The general location of the claims southwest corner is located 4045 feet East of and 1637 feet North of the Southwest section corner of Section 20 Township 12 South, Range 5 West, G&SRM, Pima County, Arizona.

All corners and the location monument of the claim are constructed of 2"x2" wood post extending 4' above the ground. The location monument is set inside the southeast corner of the claim approximately 4 feet North of the South line of the claim and 4 feet West of the East line of the claim. The location monument on which this notice is posted is situated within the SE 1/4, Section 20, Township 12 South, Range 5 West, G&SRM, Pima County, Arizona.

The undersigned claims the ground as described above and depicted on the map which is attached. A copy of this Notice of Location is filed in the office of the County Recorder, Pima County, Arizona. This claim is not intended to encroach on any private property or land that is not open for location.

Located, dated, and posted on the ground this 27 day of Sept. 2013.

Freeport-McMoRan Corporation (Owner)

By J. Fluke (Agent)
J-Co Professional Services Corp.

PHOENIX, ARIZONA

2013 DEC 17 A 10:35

RECEIVED
BLMAZ STATE OFFICE

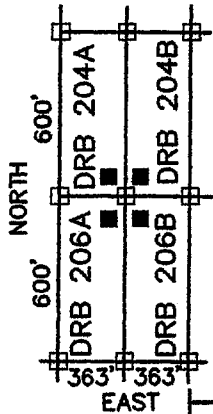
AMC 425834

LOCATION OF DARBY 1100 THROUGH 1415 MILL SITES AJO MINE

LOCATED SEPT 3, 2013 THROUGH OCT 31, 2013
ALL CLAIMS ARE 363' X 600' UNLESS OTHERWISE DETAILED HEREON

TYPICAL CLAIM DETAIL

N.T.S.



□ INDICATES CORNER OF MILL CLAIM
SET 2"x2"x5" WOOD POST (TYPICAL)

■ INDICATES LOCATION MONUMENT.
SET 2"x2"x5" WOOD POST WITH
PLASTIC CONTAINER WITH THE
THE NOTICE OF LOCATION.
SET 4'x4' FROM CORNER. (TYPICAL)

DRB = "DARBY"

THESE CLAIMS
ARE 363'X112'

SCALE 1"=1000'
PIMA COUNTY

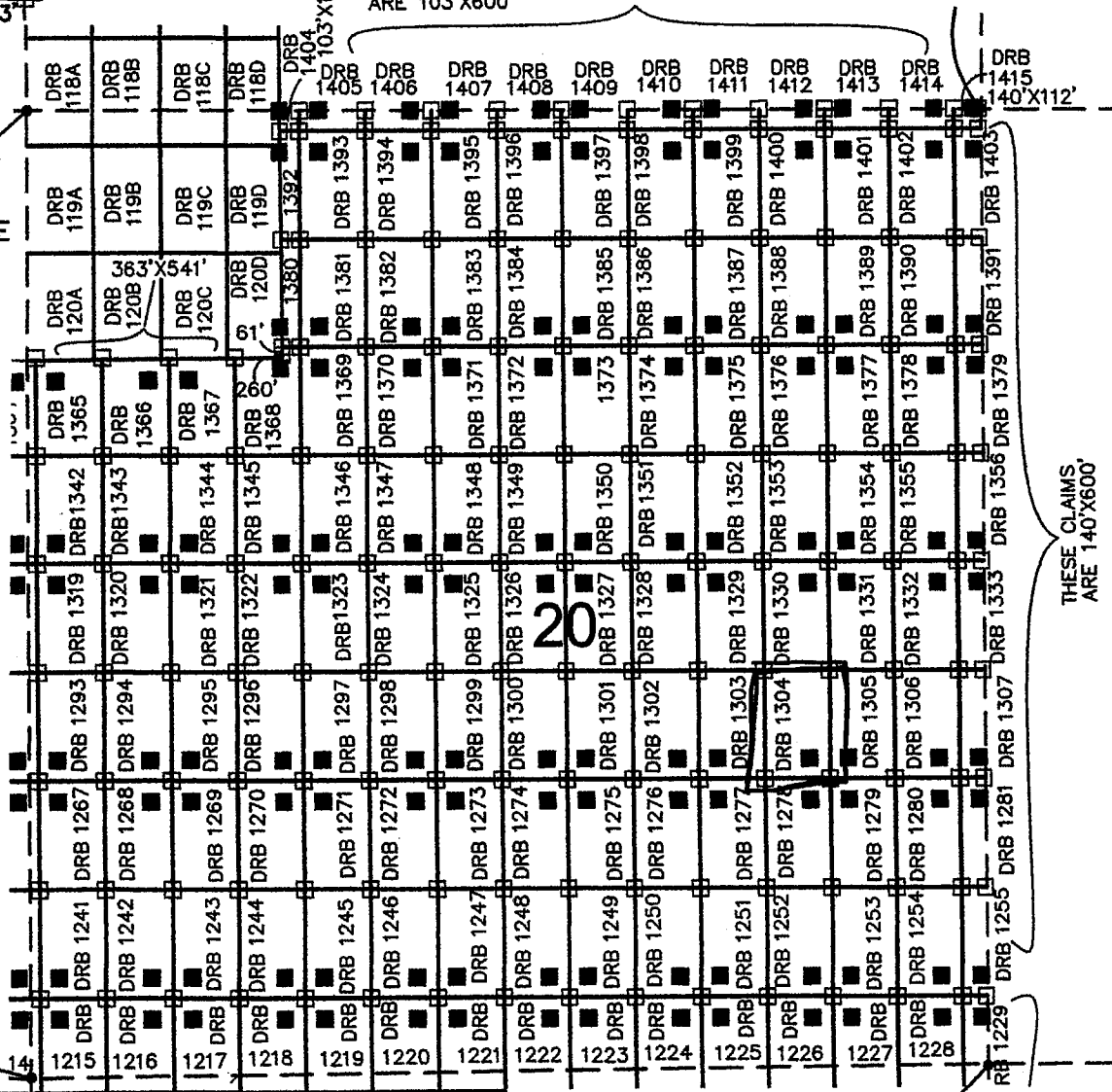
NE COR,
SEC 30
T12S, R5W
5354'N, 5272'E

NW COR,
SEC 20
T12S, R5W
5354'N, 0'E

SW COR,
SEC 20
T12S, R5W
0'N, 0'E

FREEMPORT MCMORAN CORPORATION
333 NORTH CENTRAL AVE
PHOENIX, ARIZONA 85004

SE COR, SEC 30
T12S, R5W
0'N, 5272'E



THESE CLAIMS
ARE 140'X600'

ARIZONA NOTICE OF LOCATION
(Mill Site Claim)

NOTICE IS HEREBY GIVEN THAT FREEPORT-MCMORAN CORPORATION, whose mailing address is 333 North Central Avenue, Phoenix, Arizona, 85004, by its undersigned agent, makes this location of the Darby 1305 mill site mining claim, Ajo Mining District, Pima County, Arizona and has a valid right to the occupation, possession and use of said mill site claim, together with all hereditaments and appurtenances belonging to it.

This mill site claim consists of 5 acres, more or less and is more particularly described as follows: The mill site claim is 600 feet in length and 363 feet in width, and the general course of this claim is North to South. The general location of the claims southwest corner is located 4408 feet East of and 1637 feet North of the Southwest section corner of Section 20 Township 12 South, Range 5 West, G&SRM, Pima County, Arizona.

All corners and the location monument of the claim are constructed of 2"x2" wood post extending 4' above the ground. The location monument is set inside the Southwest corner of the claim approximately 4 feet North of the South line of the claim and 4 feet East of the West line of the claim. The location monument on which this notice is posted is situated within the SE ¼, Section 20, Township 12 South, Range 5 West, G&SRM, Pima County, Arizona.

The undersigned claims the ground as described above and depicted on the map which is attached. A copy of this Notice of Location is filed in the office of the County Recorder, Pima County, Arizona. This claim is not intended to encroach on any private property or land that is not open for location.

Located, dated, and posted on the ground this 27 day of Sept. 2013.

Freeport-McMoRan Corporation (Owner)

By J. Mack (Agent)
J-Co Professional Services Corp.

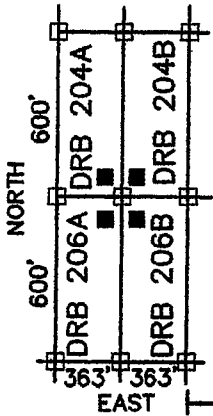
RECEIVED
BLM AZ STATE OFFICE
2013 DEC 17 A 10:35
PHOENIX, ARIZONA

AMC 425835

LOCATION OF DARBY 1100 THROUGH 1415 MILL SITES AJO MINE

LOCATED SEPT 3, 2013 THROUGH OCT 31, 2013
ALL CLAIMS ARE 363' X 600' UNLESS OTHERWISE DETAILED HEREON

TYPICAL CLAIM DETAIL N.T.S.



- INDICATES CORNER OF MILL CLAIM
SET 2"X2"X5' WOOD POST (TYPICAL)
- INDICATES LOCATION MONUMENT.
SET 2"X2"X5' WOOD POST WITH
PLASTIC CONTAINER WITH THE
THE NOTICE OF LOCATION.
SET 4'X4' FROM CORNER. (TYPICAL)

SCALE 1"=1000'
PIMA COUNTY

NE COR,
SEC 30
T12S, R5W
5354'N, 5272'E

DRB = "DARBY"

THESE CLAIMS,
ARE 363'X112'

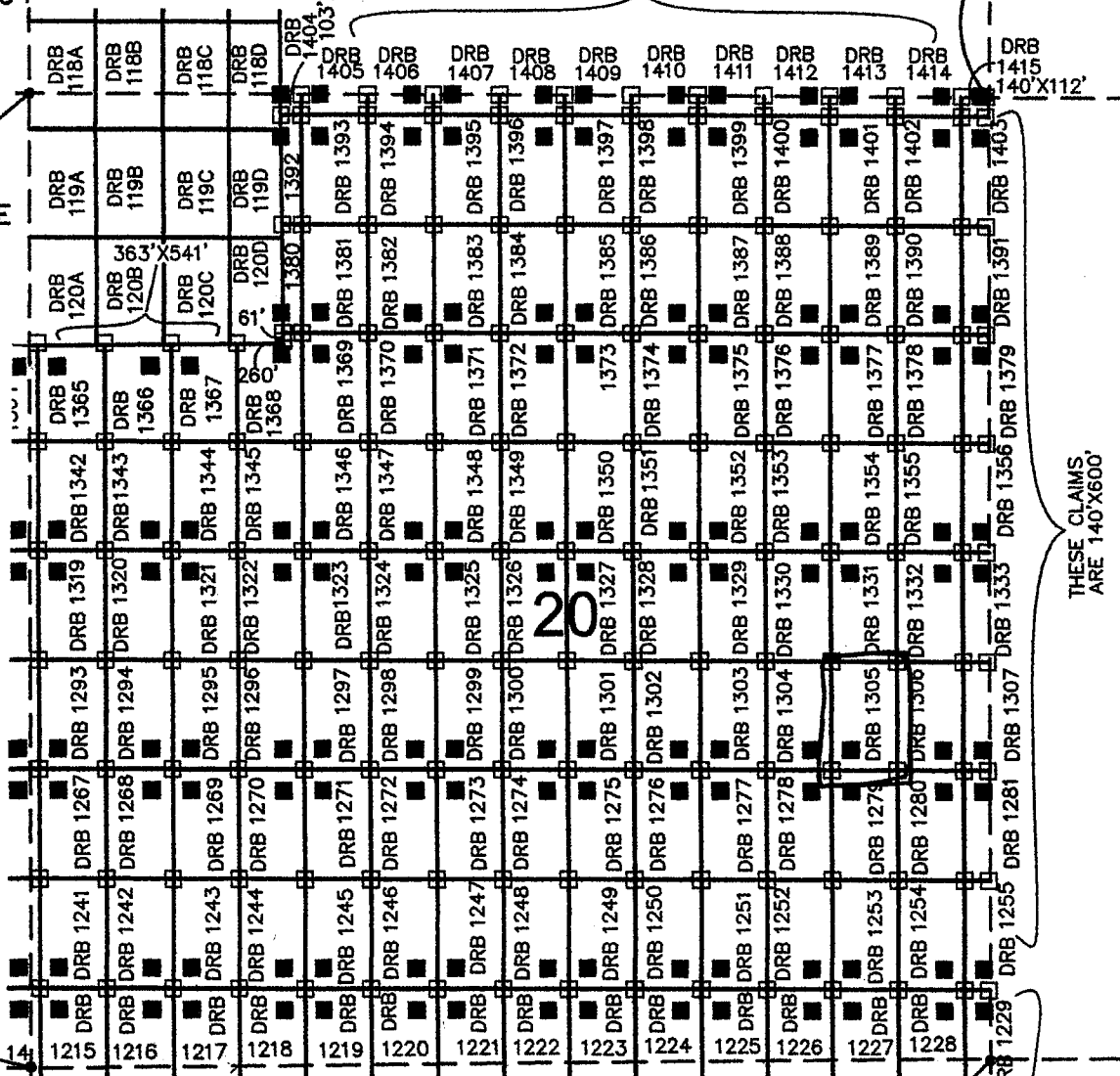
DRB 1380&1392
ARE 103'X600'

NW COR,
SEC 20
T12S, R5W
5354'N, 0'E

SW COR,
SEC 20
T12S, R5W
0'N, 0'E

FREEPORT MCMORAN CORPORATION
333 NORTH CENTRAL AVE
PHOENIX, ARIZONA 85004

SE COR, SEC 30
T12S, R5W
0'N, 5272'E



THESE CLAIMS
ARE 140'X600'

ARIZONA NOTICE OF LOCATION
(Mill Site Claim)

NOTICE IS HEREBY GIVEN THAT FREEPORT-MCMORAN CORPORATION, whose mailing address is 333 North Central Avenue, Phoenix, Arizona, 85004, by its undersigned agent, makes this location of the Darby 1306 mill site mining claim, Ajo Mining District, Pima County, Arizona and has a valid right to the occupation, possession and use of said mill site claim, together with all hereditaments and appurtenances belonging to it.

This mill site claim consists of 5 acres, more or less and is more particularly described as follows: The mill site claim is 600 feet in length and 363 feet in width, and the general course of this claim is North to South. The general location of the claims southwest corner is located 4771 feet East of and 1637 feet North of the Southwest section corner of Section 20 Township 12 South, Range 5 West, G&SRM, Pima County, Arizona.

All corners and the location monument of the claim are constructed of 2"x2" wood post extending 4' above the ground. The location monument is set inside the southeast corner of the claim approximately 4 feet north of the south line of the claim and 4 feet west of the east line of the claim. The location monument on which this notice is posted is situated within the SE 1/4, Section 20, Township 12 South, Range 5 West, G&SRM, Pima County, Arizona.

The undersigned claims the ground as described above and depicted on the map which is attached. A copy of this Notice of Location is filed in the office of the County Recorder, Pima County, Arizona. This claim is not intended to encroach on any private property or land that is not open for location.

Located, dated, and posted on the ground this 27 day of Sept 2013.

Freeport-McMoRan Corporation (Owner)

By J. Fluck (Agent)
J-Co Professional Services Corp.

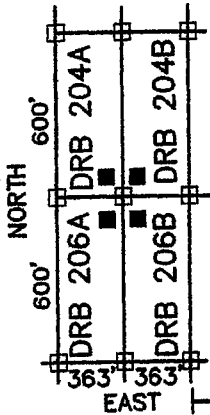
RECEIVED
BLM AZ STATE OFFICE
2013 DEC 17 A 10:36
PHOENIX, ARIZONA

AN/C 425836

LOCATION OF DARBY 1100 THROUGH 1415 MILL SITES AJO MINE

LOCATED SEPT 3, 2013 THROUGH OCT 31, 2013
ALL CLAIMS ARE 363' X 600' UNLESS OTHERWISE DETAILED HEREON

TYPICAL CLAIM DETAIL N.T.S.



- INDICATES CORNER OF MILL CLAIM SET 2"X2"X5' WOOD POST (TYPICAL)
- INDICATES LOCATION MONUMENT. SET 2"X2"X5' WOOD POST WITH PLASTIC CONTAINER WITH THE NOTICE OF LOCATION. SET 4'X4' FROM CORNER. (TYPICAL)

SCALE 1"=1000'
PIMA COUNTY

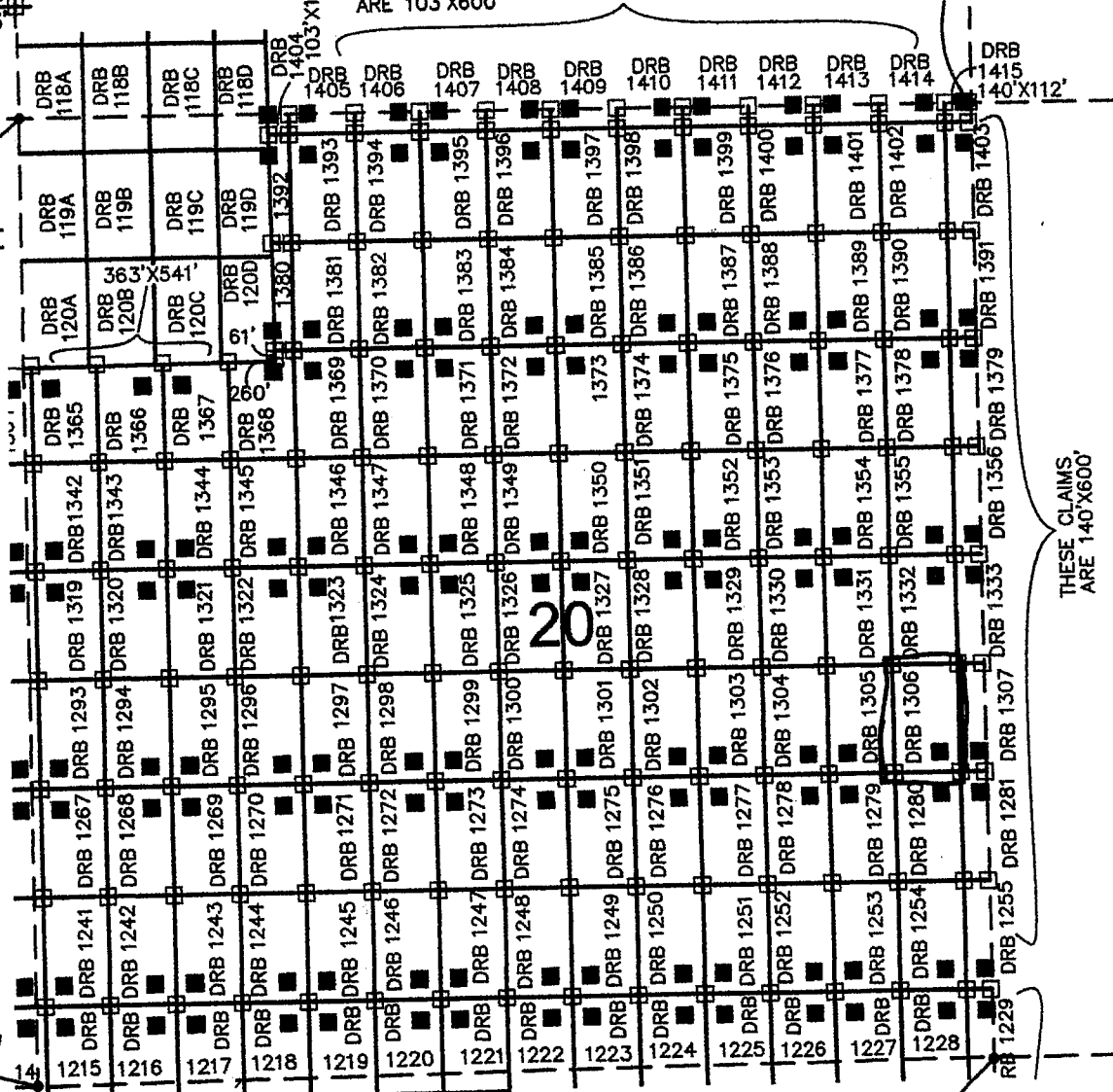
NE COR,
SEC 30
T12S, R5W
5354'N, 5272'E

DRB = "DARBY"

THESE CLAIMS
ARE 363'X112'

DRB 1380&1392
ARE 103'X600'

NW COR,
SEC 20
T12S, R5W
5354'N, 0'E



THESE CLAIMS
ARE 140'X600'

SW COR,
SEC 20
T12S, R5W
0'N, 0'E

SE COR, SEC 30
T12S, R5W
0'N, 5272'E

FREEMPORT MCMORAN CORPORATION
333 NORTH CENTRAL AVE
PHOENIX, ARIZONA 85004

ARIZONA NOTICE OF LOCATION
(Mill Site Claim)

NOTICE IS HEREBY GIVEN THAT FREEPORT-MCMORAN CORPORATION, whose mailing address is 333 North Central Avenue, Phoenix, Arizona, 85004, by its undersigned agent, makes this location of the Darby 1307 mill site mining claim, Ajo Mining District, Pima County, Arizona and has a valid right to the occupation, possession and use of said mill site claim, together with all hereditaments and appurtenances belonging to it.

This mill site claim consists of 1.928 acres, more or less and is more particularly described as follows: The mill site claim is 600 feet in length and 140 feet in width, and the general course of this claim is North to South. The general location of the claims southwest corner is located 5134 feet East of and 1637 feet North of the Southwest section corner of Section 20 Township 12 South, Range 5 West, G&SRM, Pima County, Arizona.

All corners and the location monument of the claim are constructed of 2"x2" wood post extending 4' above the ground. The location monument is set inside the Southwest corner of the claim approximately 4 feet north of the south line of the claim and 4 feet east of the west line of the claim. The location monument on which this notice is posted is situated within the SE ¼, Section 20, Township 12 South, Range 5 West, G&SRM, Pima County, Arizona.

The undersigned claims the ground as described above and depicted on the map which is attached. A copy of this Notice of Location is filed in the office of the County Recorder, Pima County, Arizona. This claim is not intended to encroach on any private property or land that is not open for location.

Located, dated, and posted on the ground this 17 day of Sept 2013.

Freeport-McMoRan Corporation (Owner)

By J. Fluck (Agent)
J-Co Professional Services Corp.

RECEIVED
BLM AZ STATE OFFICE
2013 DEC 17 A 10:36
PHOENIX, ARIZONA

AMC 425837

LOCATION OF DARBY 1100 THROUGH 1415 MILL SITES AJO MINE

LOCATED SEPT 3, 2013 THROUGH OCT 31, 2013
ALL CLAIMS ARE 363' X 600' UNLESS OTHERWISE DETAILED HEREON

TYPICAL CLAIM DETAIL N.T.S.

□ INDICATES CORNER OF MILL CLAIM
SET 2"X2"X5' WOOD POST (TYPICAL)

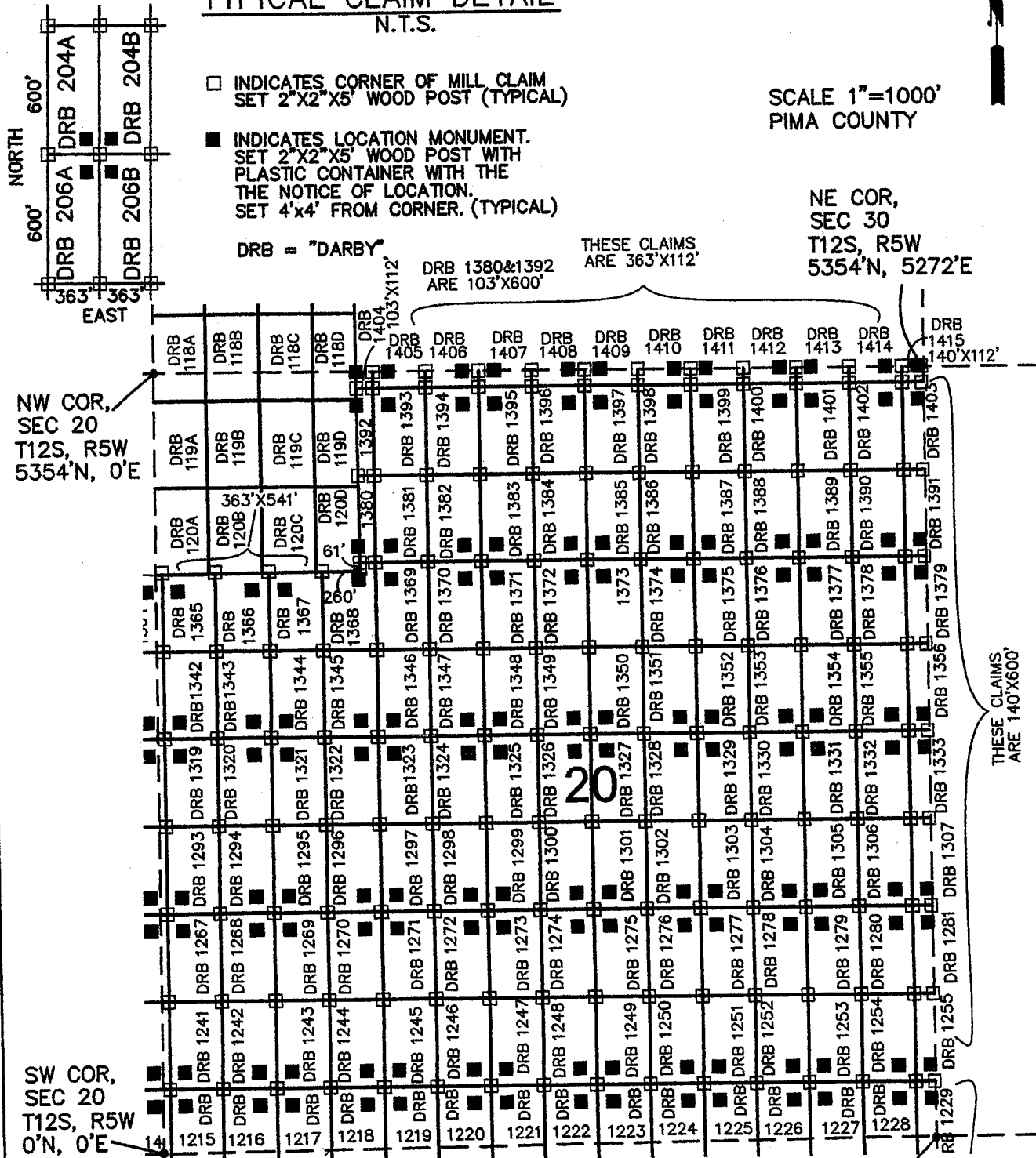
■ INDICATES LOCATION MONUMENT.
SET 2"X2"X5' WOOD POST WITH
PLASTIC CONTAINER WITH THE
THE NOTICE OF LOCATION,
SET 4'X4' FROM CORNER. (TYPICAL)

DRB = "DARBY"

THESE CLAIMS
ARE 363'X112'

SCALE 1"=1000'
PIMA COUNTY

NE COR,
SEC 30
T12S, R5W
5354'N, 5272'E



NW COR,
SEC 20
T12S, R5W
5354'N, 0'E

SW COR,
SEC 20
T12S, R5W
0'N, 0'E

THESE CLAIMS
ARE 140'X600'

FREEMPORT MCMORAN CORPORATION
333 NORTH CENTRAL AVE
PHOENIX, ARIZONA 85004

SE COR, SEC 30
T12S, R5W
0'N, 5272'E

ARIZONA NOTICE OF LOCATION
(Mill Site Claim)

NOTICE IS HEREBY GIVEN THAT FREEPORT-MCMORAN CORPORATION, whose mailing address is 333 North Central Avenue, Phoenix, Arizona, 85004, by its undersigned agent, makes this location of the Darby 1319 mill site mining claim, Ajo Mining District, Pima County, Arizona and has a valid right to the occupation, possession and use of said mill site claim, together with all hereditaments and appurtenances belonging to it.

This mill site claim consists of 5 acres, more or less and is more particularly described as follows: The mill site claim is 600 feet in length and 363 feet in width, and the general course of this claim is North to South. The general location of the claims southwest corner is located 52 feet East of and 2237 feet North of the Southwest section corner of Section 20 Township 12 South, Range 5 West, G&SRM, Pima County, Arizona.

All corners and the location monument of the claim are constructed of 2"x2" wood post extending 4' above the ground. The location monument is set inside the no. 4 west corner of the claim approximately 4 feet south of the north line of the claim and 4 feet east of the west line of the claim. The location monument on which this notice is posted is situated within the NW 1/4, Section 20, Township 12 South, Range 5 West, G&SRM, Pima County, Arizona.

The undersigned claims the ground as described above and depicted on the map which is attached. A copy of this Notice of Location is filed in the office of the County Recorder, Pima County, Arizona. This claim is not intended to encroach on any private property or land that is not open for location.

Located, dated, and posted on the ground this 27 day of Sept. 2013.

Freeport-McMoRan Corporation (Owner)

By J. Flach (Agent)
J-Co Professional Services Corp.

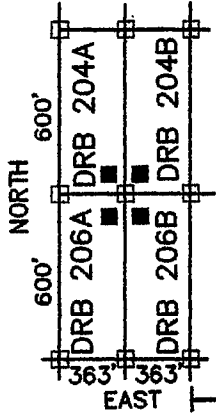
RECEIVED
BLM AZ STATE OFFICE
2013 DEC 17 A 10:36
PHOENIX, ARIZONA

AMC 425838

LOCATION OF DARBY 1100 THROUGH 1415 MILL SITES AJO MINE

LOCATED SEPT 3, 2013 THROUGH OCT 31, 2013
ALL CLAIMS ARE 363' X 600' UNLESS OTHERWISE DETAILED HEREON

TYPICAL CLAIM DETAIL N.T.S.



- INDICATES CORNER OF MILL CLAIM
SET 2"x2"x5' WOOD POST (TYPICAL)
- INDICATES LOCATION MONUMENT.
SET 2"x2"x5' WOOD POST WITH
PLASTIC CONTAINER WITH THE
THE NOTICE OF LOCATION.
SET 4'x4' FROM CORNER. (TYPICAL)

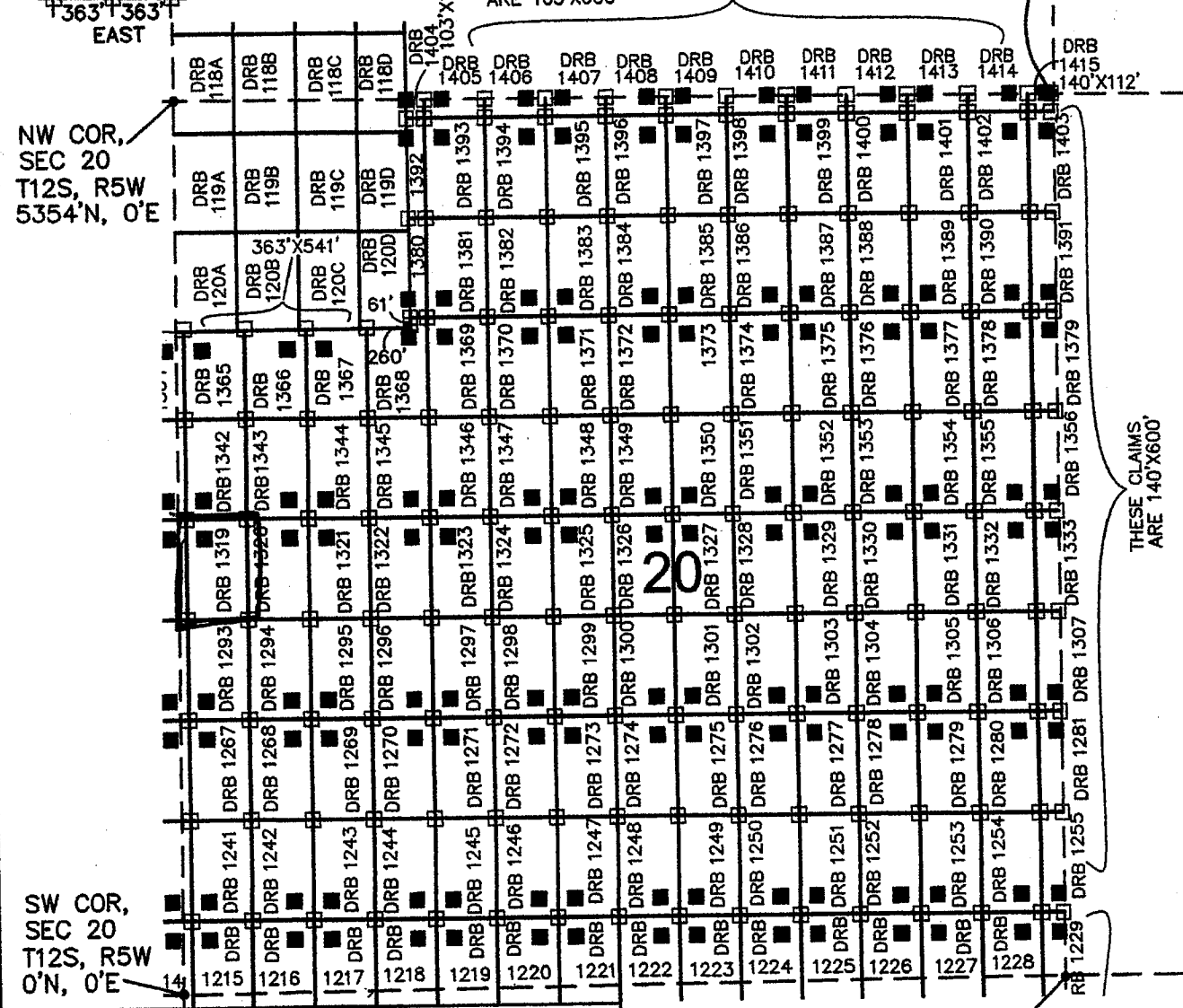
SCALE 1"=1000'
PIMA COUNTY

NE COR,
SEC 30
T12S, R5W
5354'N, 5272'E

DRB = "DARBY"

THESE CLAIMS
ARE 363'X112'

DRB 1380&1392
ARE 103'X600'



FREEMPORT MCMORAN CORPORATION
333 NORTH CENTRAL AVE
PHOENIX, ARIZONA 85004

SE COR, SEC 30
T12S, R5W
0'N, 5272'E

ARIZONA NOTICE OF LOCATION
(Mill Site Claim)

NOTICE IS HEREBY GIVEN THAT FREEPORT-MCMORAN CORPORATION, whose mailing address is 333 North Central Avenue, Phoenix, Arizona, 85004, by its undersigned agent, makes this location of the Darby 1320 mill site mining claim, Ajo Mining District, Pima County, Arizona and has a valid right to the occupation, possession and use of said mill site claim, together with all hereditaments and appurtenances belonging to it.

This mill site claim consists of 5 acres, more or less and is more particularly described as follows: The mill site claim is 600 feet in length and 363 feet in width, and the general course of this claim is North to South. The general location of the claims southwest corner is located 415 feet East of and 2237 feet North of the Southwest section corner of Section 20 Township 12 South, Range 5 West, G&SRM, Pima County, Arizona.

All corners and the location monument of the claim are constructed of 2"x2" wood post extending 4' above the ground. The location monument is set inside the northeast corner of the claim approximately 4 feet South of the north line of the claim and 4 feet west of the east line of the claim. The location monument on which this notice is posted is situated within the NW $\frac{1}{4}$, Section 20, Township 12 South, Range 5 West, G&SRM, Pima County, Arizona.

The undersigned claims the ground as described above and depicted on the map which is attached. A copy of this Notice of Location is filed in the office of the County Recorder, Pima County, Arizona. This claim is not intended to encroach on any private property or land that is not open for location.

Located, dated, and posted on the ground this 27 day of Sept 2013.

Freeport-McMoRan Corporation (Owner)

By J. Hark (Agent)
J-Co Professional Services Corp.

RECEIVED
BLM AZ STATE OFFICE
2013 DEC 17 A 10:36
PHOENIX, ARIZONA

AMC 425839

LOCATION OF DARBY 1100 THROUGH 1415 MILL SITES AJO MINE

LOCATED SEPT 3, 2013 THROUGH OCT 31, 2013
ALL CLAIMS ARE 363' X 600' UNLESS OTHERWISE DETAILED HEREON

TYPICAL CLAIM DETAIL N.T.S.

- INDICATES CORNER OF MILL CLAIM
SET 2"X2"X5' WOOD POST (TYPICAL)
- INDICATES LOCATION MONUMENT.
SET 2"X2"X5' WOOD POST WITH
THE NOTICE OF LOCATION.
SET 4'X4' FROM CORNER. (TYPICAL)

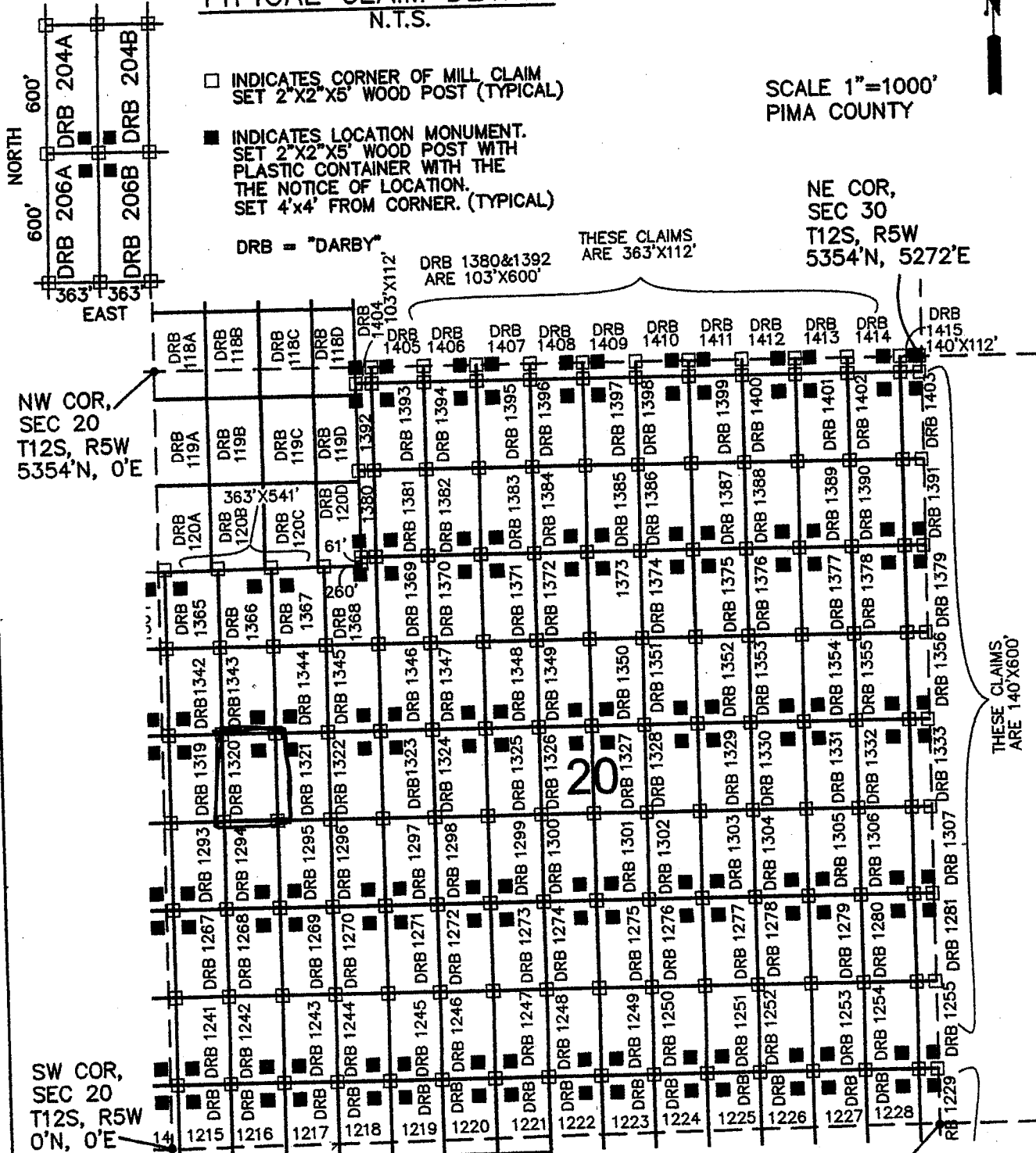
SCALE 1"=1000'
PIMA COUNTY

DRB = "DARBY"

THESE CLAIMS
ARE 363'X112'

DRB 1380&1392
ARE 103'X600'

NE COR,
SEC 30
T12S, R5W
5354'N, 5272'E



NW COR,
SEC 20
T12S, R5W
5354'N, 0'E

SW COR,
SEC 20
T12S, R5W
0'N, 0'E

THESE CLAIMS
ARE 140'X600'

FREEPORT MCMORAN CORPORATION
333 NORTH CENTRAL AVE
PHOENIX, ARIZONA 85004

SE COR, SEC 30
T12S, R5W
0'N, 5272'E

ARIZONA NOTICE OF LOCATION
(Mill Site Claim)

NOTICE IS HEREBY GIVEN THAT FREEPORT-MCMORAN CORPORATION, whose mailing address is 333 North Central Avenue, Phoenix, Arizona, 85004, by its undersigned agent, makes this location of the Darby 1321 mill site mining claim, Ajo Mining District, Pima County, Arizona and has a valid right to the occupation, possession and use of said mill site claim, together with all hereditaments and appurtenances belonging to it.

This mill site claim consists of 5 acres, more or less and is more particularly described as follows: The mill site claim is 600 feet in length and 363 feet in width, and the general course of this claim is North to South. The general location of the claims southwest corner is located 778 feet East of and 2237 feet North of the Southwest section corner of Section 20 Township 12 South, Range 5 West, G&SRM, Pima County, Arizona.

All corners and the location monument of the claim are constructed of 2"x2" wood post extending 4' above the ground. The location monument is set inside the northwest corner of the claim approximately 4 feet south of the north line of the claim and 4 feet east of the west line of the claim. The location monument on which this notice is posted is situated within the NW $\frac{1}{4}$, Section 20, Township 12 South, Range 5 West, G&SRM, Pima County, Arizona.

The undersigned claims the ground as described above and depicted on the map which is attached. A copy of this Notice of Location is filed in the office of the County Recorder, Pima County, Arizona. This claim is not intended to encroach on any private property or land that is not open for location.

Located, dated, and posted on the ground this 17 day of Sept, 2013.

Freeport-McMoRan Corporation (Owner)

By J. Flack (Agent)
J-Co Professional Services Corp.

AMC 425840

LOCATION OF DARBY 1100 THROUGH 1415 MILL SITES AJO MINE

LOCATED SEPT 3, 2013 THROUGH OCT 31, 2013

ALL CLAIMS ARE 363' X 600' UNLESS OTHERWISE DETAILED HEREON

TYPICAL CLAIM DETAIL

N.T.S.

□ INDICATES CORNER OF MILL CLAIM
SET 2"X2"X5' WOOD POST (TYPICAL)

■ INDICATES LOCATION MONUMENT.
SET 2"X2"X5' WOOD POST WITH
PLASTIC CONTAINER WITH THE
THE NOTICE OF LOCATION.
SET 4'X4' FROM CORNER. (TYPICAL)

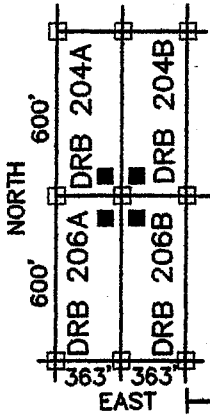
DRB = "DARBY"

THESE CLAIMS
ARE 363'X112'

DRB 1380&1392
ARE 103'X600'

SCALE 1"=1000'
PIMA COUNTY

NE COR,
SEC 30
T12S, R5W
5354'N, 5272'E

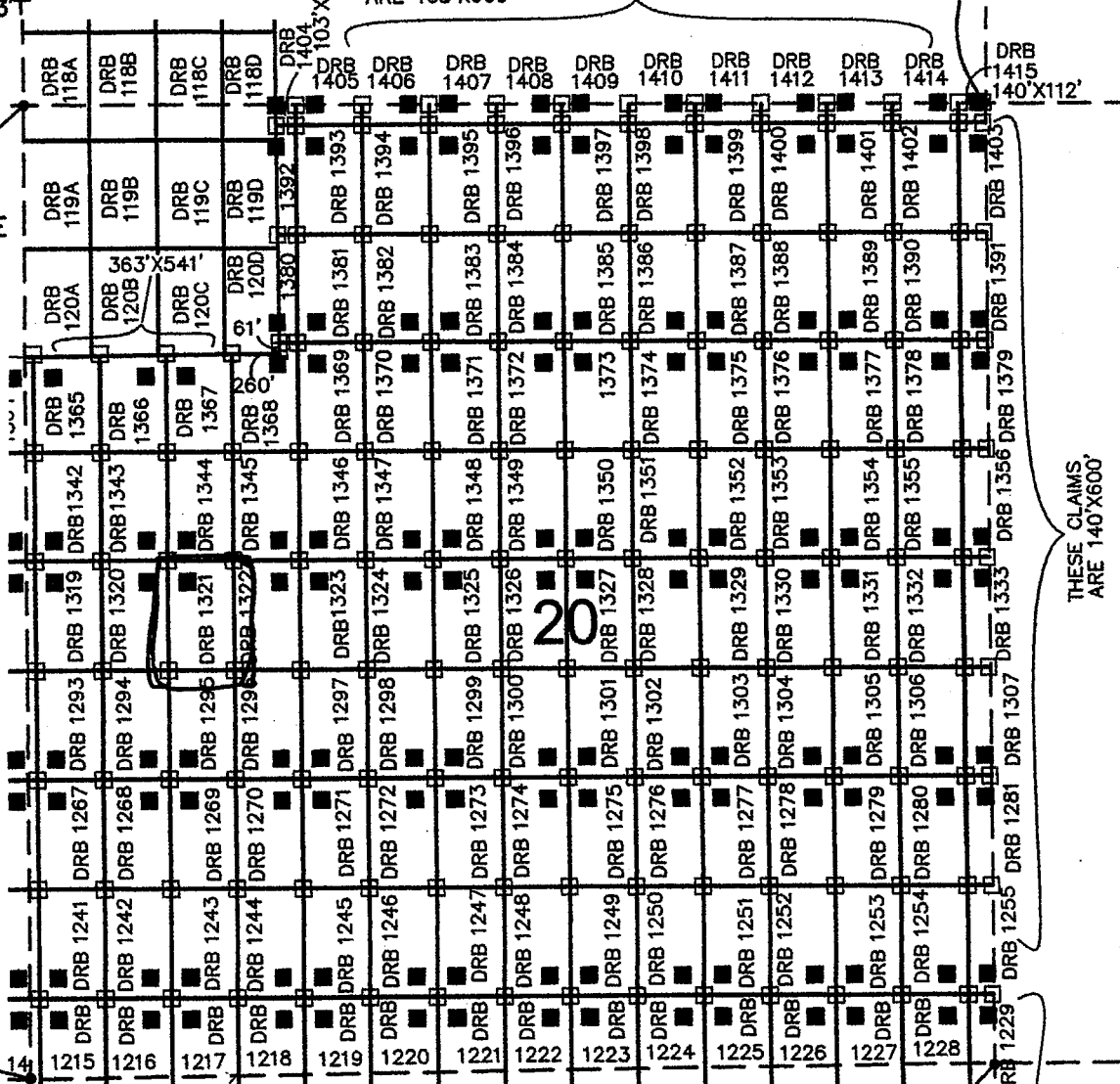


NW COR,
SEC 20
T12S, R5W
5354'N, 0'E

SW COR,
SEC 20
T12S, R5W
0'N, 0'E

FREEMPORT MCMORAN CORPORATION
333 NORTH CENTRAL AVE
PHOENIX, ARIZONA 85004

SE COR, SEC 30
T12S, R5W
0'N, 5272'E



THESE CLAIMS
ARE 140'X600'

ARIZONA NOTICE OF LOCATION
(Mill Site Claim)

NOTICE IS HEREBY GIVEN THAT FREEPORT-MCMORAN CORPORATION, whose mailing address is 333 North Central Avenue, Phoenix, Arizona, 85004, by its undersigned agent, makes this location of the Darby 1322 mill site mining claim, Ajo Mining District, Pima County, Arizona and has a valid right to the occupation, possession and use of said mill site claim, together with all hereditaments and appurtenances belonging to it.

This mill site claim consists of 5 acres, more or less and is more particularly described as follows: The mill site claim is 600 feet in length and 363 feet in width, and the general course of this claim is North to South. The general location of the claims southwest corner is located 1141 feet East of and 2237 feet North of the Southwest section corner of Section 20 Township 12 South, Range 5 West, G&SRM, Pima County, Arizona.

All corners and the location monument of the claim are constructed of 2"x2" wood post extending 4' above the ground. The location monument is set inside the northeast corner of the claim approximately 4 feet south of the north line of the claim and 4 feet west of the east line of the claim. The location monument on which this notice is posted is situated within the NW $\frac{1}{4}$, Section 20, Township 12 South, Range 5 West, G&SRM, Pima County, Arizona.

The undersigned claims the ground as described above and depicted on the map which is attached. A copy of this Notice of Location is filed in the office of the County Recorder, Pima County, Arizona. This claim is not intended to encroach on any private property or land that is not open for location.

Located, dated, and posted on the ground this 27 day of Sept 2013.

Freeport-McMoRan Corporation (Owner)

By J. Flack (Agent)
J-Co Professional Services Corp.

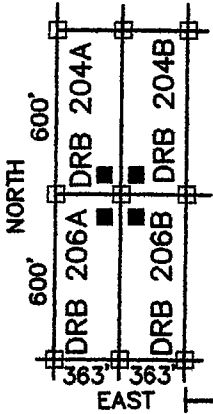
RECEIVED
BLM AZ STATE OFFICE
2013 DEC 17 A 10:36
PHOENIX, ARIZONA

AMC 425841

LOCATION OF DARBY 1100 THROUGH 1415 MILL SITES AJO MINE

LOCATED SEPT 3, 2013 THROUGH OCT 31, 2013
ALL CLAIMS ARE 363' X 600' UNLESS OTHERWISE DETAILED HEREON

TYPICAL CLAIM DETAIL N.T.S.



- INDICATES CORNER OF MILL CLAIM
SET 2"x2"x5" WOOD POST (TYPICAL)
- INDICATES LOCATION MONUMENT.
SET 2"x2"x5" WOOD POST WITH
PLASTIC CONTAINER WITH THE
THE NOTICE OF LOCATION.
SET 4"x4" FROM CORNER. (TYPICAL)

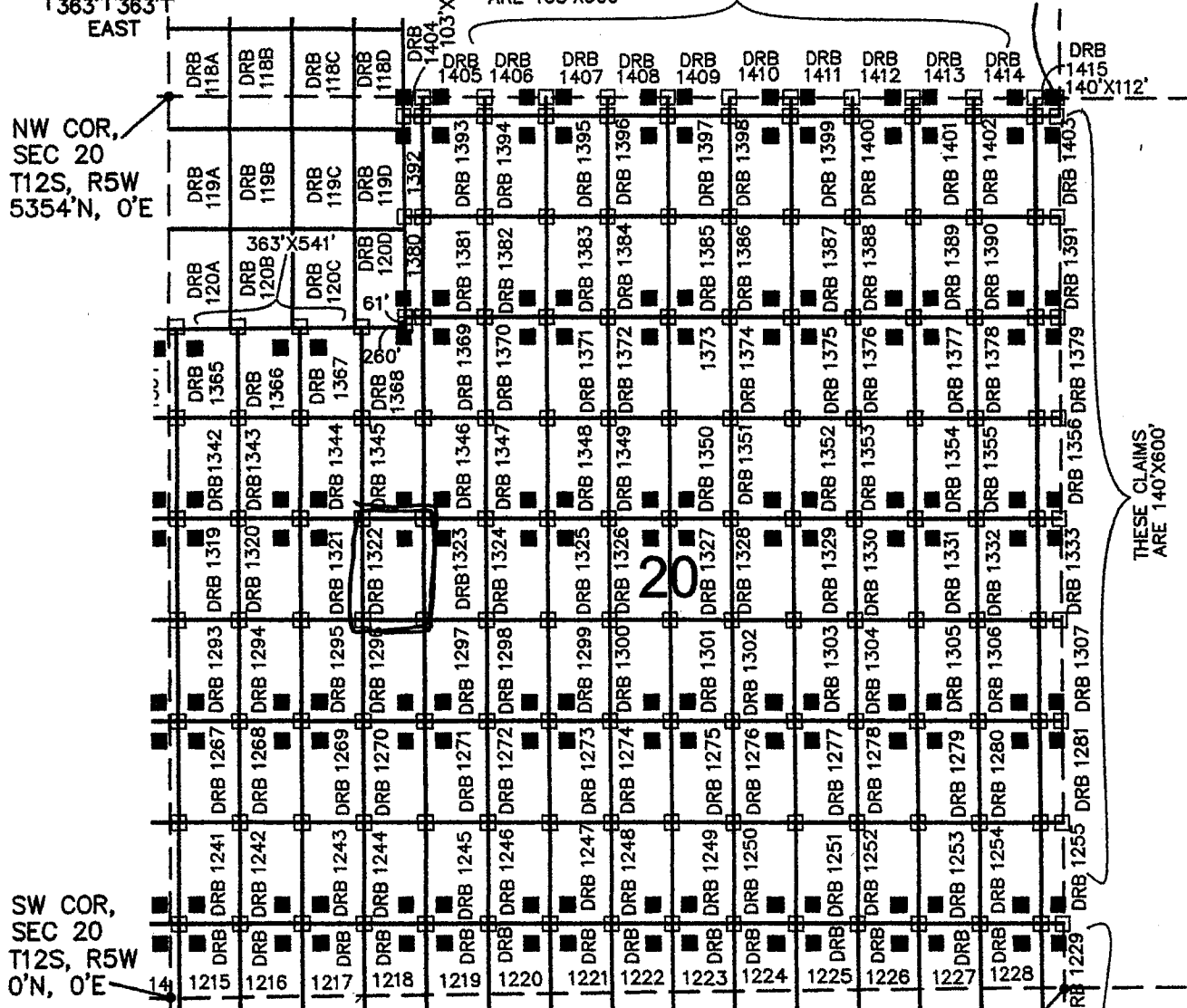
SCALE 1"=1000'
PIMA COUNTY

NE COR,
SEC 30
T12S, R5W
5354'N, 5272'E

DRB = "DARBY"

DRB 1380&1392
ARE 103'X600'

THESE CLAIMS
ARE 363'X112'



SW COR,
SEC 20
T12S, R5W
0'N, 0'E

FREEPORT MCMORAN CORPORATION
333 NORTH CENTRAL AVE
PHOENIX, ARIZONA 85004

SE COR, SEC 30
T12S, R5W
0'N, 5272'E

THESE CLAIMS
ARE 140'X600'

ARIZONA NOTICE OF LOCATION
(Mill Site Claim)

NOTICE IS HEREBY GIVEN THAT FREEPORT-MCMORAN CORPORATION, whose mailing address is 333 North Central Avenue, Phoenix, Arizona, 85004, by its undersigned agent, makes this location of the Darby 1323 mill site mining claim, Ajo Mining District, Pima County, Arizona and has a valid right to the occupation, possession and use of said mill site claim, together with all hereditaments and appurtenances belonging to it.

This mill site claim consists of 5 acres, more or less and is more particularly described as follows: The mill site claim is 600 feet in length and 363 feet in width, and the general course of this claim is North to South. The general location of the claims southwest corner is located 1504 feet East of and 2237 feet North of the Southwest section corner of Section 20 Township 12 South, Range 5 West, G&SRM, Pima County, Arizona.

All corners and the location monument of the claim are constructed of 2"x2" wood post extending 4' above the ground. The location monument is set inside the northwest corner of the claim approximately 4 feet south of the north line of the claim and 4 feet east of the west line of the claim. The location monument on which this notice is posted is situated within the NW 1/4, Section 20, Township 12 South, Range 5 West, G&SRM, Pima County, Arizona.

The undersigned claims the ground as described above and depicted on the map which is attached. A copy of this Notice of Location is filed in the office of the County Recorder, Pima County, Arizona. This claim is not intended to encroach on any private property or land that is not open for location.

Located, dated, and posted on the ground this 17 day of Sept 2013.

Freeport-McMoRan Corporation (Owner)

By J. Fleck (Agent)
J-Co Professional Services Corp.

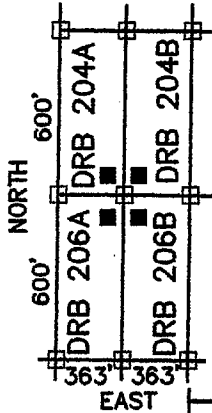
RECEIVED
BLM AZ STATE OFFICE
2013 DEC 17 A 10: 36
PHOENIX, ARIZONA

AMC425842

LOCATION OF DARBY 1100 THROUGH 1415 MILL SITES AJO MINE

LOCATED SEPT 3, 2013 THROUGH OCT 31, 2013
ALL CLAIMS ARE 363' X 600' UNLESS OTHERWISE DETAILED HEREON

TYPICAL CLAIM DETAIL N.T.S.



- INDICATES CORNER OF MILL CLAIM
SET 2"x2"x5" WOOD POST (TYPICAL)
- INDICATES LOCATION MONUMENT.
SET 2"x2"x5" WOOD POST WITH
PLASTIC CONTAINER WITH THE
THE NOTICE OF LOCATION.
SET 4'x4' FROM CORNER. (TYPICAL)

SCALE 1"=1000'
PIMA COUNTY

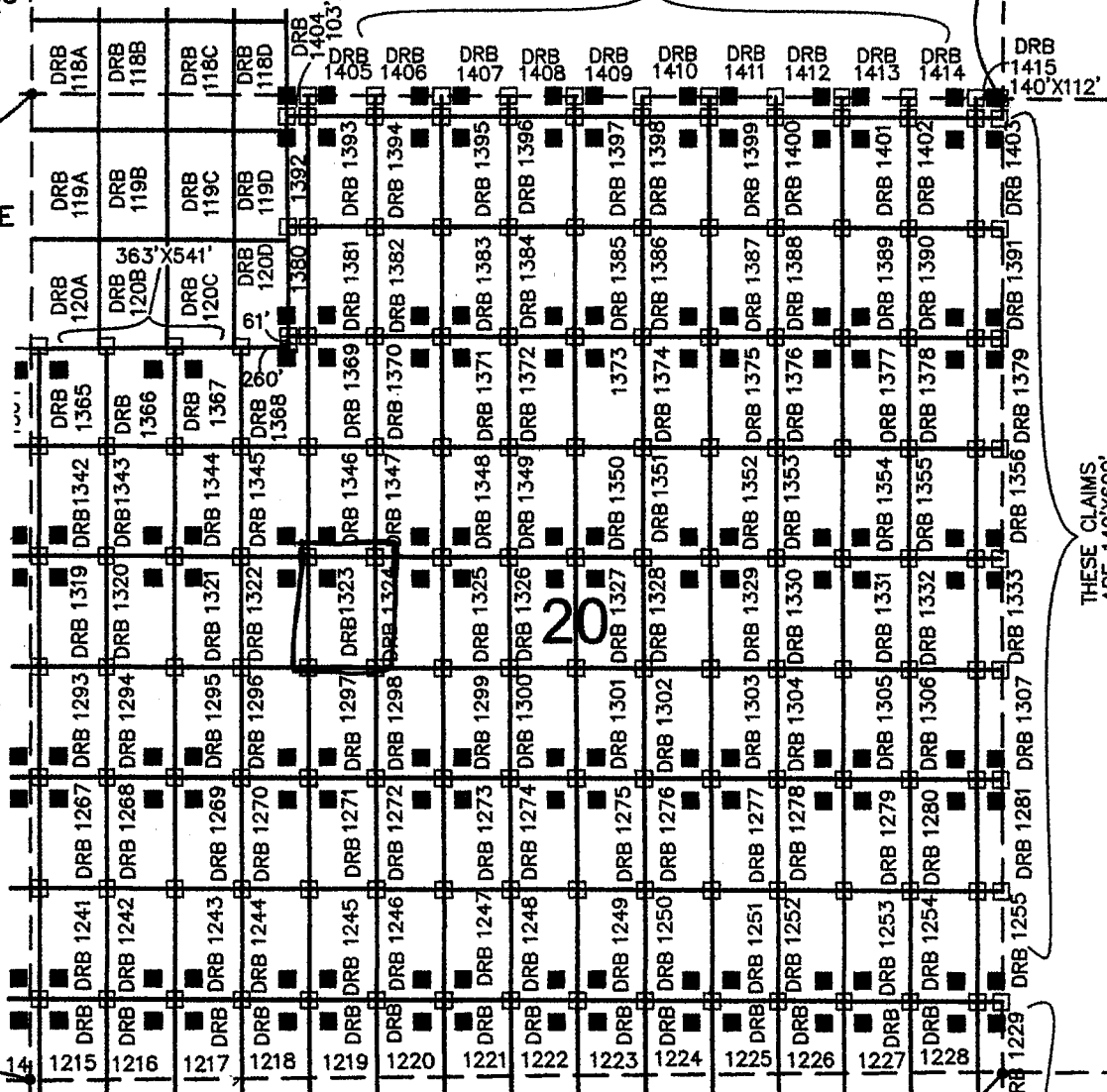
NE COR,
SEC 30
T12S, R5W
5354'N, 5272'E

DRB = "DARBY"

DRB 1380&1392
ARE 103'X600'

THESE CLAIMS
ARE 363'X112'

NW COR,
SEC 20
T12S, R5W
5354'N, 0'E



FREEPORT MCMORAN CORPORATION
333 NORTH CENTRAL AVE
PHOENIX, ARIZONA 85004

SE COR, SEC 30
T12S, R5W
0'N, 5272'E

ARIZONA NOTICE OF LOCATION
(Mill Site Claim)

NOTICE IS HEREBY GIVEN THAT FREEPORT-MCMORAN CORPORATION, whose mailing address is 333 North Central Avenue, Phoenix, Arizona, 85004, by its undersigned agent, makes this location of the Darby 1324 mill site mining claim, Ajo Mining District, Pima County, Arizona and has a valid right to the occupation, possession and use of said mill site claim, together with all hereditaments and appurtenances belonging to it.

This mill site claim consists of 5 acres, more or less and is more particularly described as follows: The mill site claim is 600 feet in length and 363 feet in width, and the general course of this claim is North to South. The general location of the claims southwest corner is located 1867 feet East of and 2237 feet North of the Southwest section corner of Section 20 Township 12 South, Range 5 West, G&SRM, Pima County, Arizona.

All corners and the location monument of the claim are constructed of 2"x2" wood post extending 4' above the ground. The location monument is set inside the northeast corner of the claim approximately 4 feet south of the north line of the claim and 4 feet west of the east line of the claim. The location monument on which this notice is posted is situated within the NW $\frac{1}{4}$, Section 20, Township 12 South, Range 5 West, G&SRM, Pima County, Arizona.

The undersigned claims the ground as described above and depicted on the map which is attached. A copy of this Notice of Location is filed in the office of the County Recorder, Pima County, Arizona. This claim is not intended to encroach on any private property or land that is not open for location.

Located, dated, and posted on the ground this 27 day of Sept 2013.

Freeport-McMoRan Corporation (Owner)

By J. Flach (Agent)
J-Co Professional Services Corp.

RECEIVED
BLM AZ STATE OFFICE
2013 DEC 17 A 10:36
PHOENIX, ARIZONA

AMC425843

LOCATION OF DARBY 1100 THROUGH 1415 MILL SITES AJO MINE

LOCATED SEPT 3, 2013 THROUGH OCT 31, 2013
ALL CLAIMS ARE 363' X 600' UNLESS OTHERWISE DETAILED HEREON

TYPICAL CLAIM DETAIL N.T.S.

- INDICATES CORNER OF MILL CLAIM
SET 2"x2"x5" WOOD POST (TYPICAL)
- INDICATES LOCATION MONUMENT.
SET 2"x2"x5" WOOD POST WITH
PLASTIC CONTAINER WITH THE
THE NOTICE OF LOCATION.
SET 4'x4' FROM CORNER. (TYPICAL)

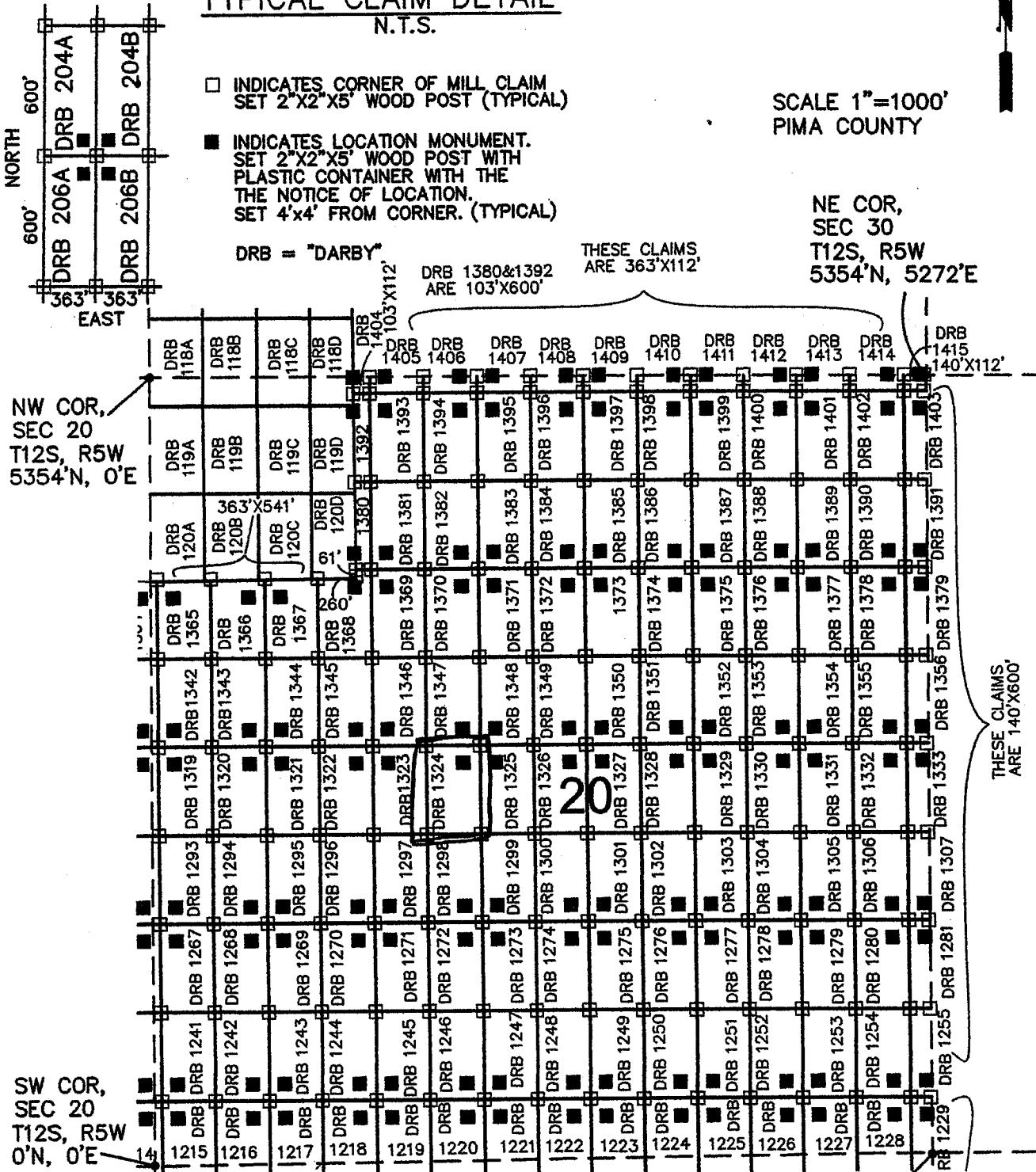
SCALE 1"=1000'
PIMA COUNTY

NE COR,
SEC 30
T12S, R5W
5354'N, 5272'E

DRB = "DARBY"

DRB 1380&1392
ARE 103'X600'

THESE CLAIMS
ARE 363'X112'



NW COR,
SEC 20
T12S, R5W
5354'N, 0'E

SW COR,
SEC 20
T12S, R5W
0'N, 0'E

THESE CLAIMS
ARE 140'X600'

FREEPORT MCMORAN CORPORATION
333 NORTH CENTRAL AVE
PHOENIX, ARIZONA 85004

SE COR, SEC 30
T12S, R5W
0'N, 5272'E

ARIZONA NOTICE OF LOCATION
(Mill Site Claim)

NOTICE IS HEREBY GIVEN THAT FREEPORT-MCMORAN CORPORATION, whose mailing address is 333 North Central Avenue, Phoenix, Arizona, 85004, by its undersigned agent, makes this location of the Darby 1325 mill site mining claim, Ajo Mining District, Pima County, Arizona and has a valid right to the occupation, possession and use of said mill site claim, together with all hereditaments and appurtenances belonging to it.

This mill site claim consists of 5 acres, more or less and is more particularly described as follows: The mill site claim is 600 feet in length and 363 feet in width, and the general course of this claim is North to South. The general location of the claims southwest corner is located 2230 feet East of and 2237 feet North of the Southwest section corner of Section 20 Township 12 South, Range 5 West, G&SRM, Pima County, Arizona.

All corners and the location monument of the claim are constructed of 2"x2" wood post extending 4' above the ground. The location monument is set inside the northwest corner of the claim approximately 4 feet south of the north line of the claim and 4 feet east of the west line of the claim. The location monument on which this notice is posted is situated within the NW 1/4, Section 20, Township 12 South, Range 5 West, G&SRM, Pima County, Arizona.

The undersigned claims the ground as described above and depicted on the map which is attached. A copy of this Notice of Location is filed in the office of the County Recorder, Pima County, Arizona. This claim is not intended to encroach on any private property or land that is not open for location.

Located, dated, and posted on the ground this 17 day of Sept. 2013.

Freeport-McMoRan Corporation (Owner)

By J. Flak (Agent)
J-Co Professional Services Corp.

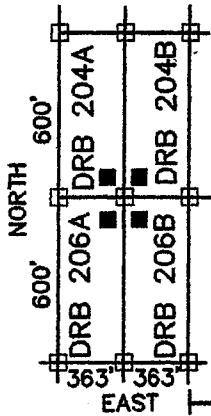
RECEIVED
BLM AZ STATE OFFICE
2013 DEC 17 A 10: 36
PHOENIX, ARIZONA

AMC425844

LOCATION OF DARBY 1100 THROUGH 1415 MILL SITES AJO MINE

LOCATED SEPT 3, 2013 THROUGH OCT 31, 2013
ALL CLAIMS ARE 363' X 600' UNLESS OTHERWISE DETAILED HEREON

TYPICAL CLAIM DETAIL N.T.S.



□ INDICATES CORNER OF MILL CLAIM
SET 2"X2"X5' WOOD POST (TYPICAL)

■ INDICATES LOCATION MONUMENT.
SET 2"X2"X5' WOOD POST WITH
PLASTIC CONTAINER WITH THE
THE NOTICE OF LOCATION.
SET 4'X4' FROM CORNER. (TYPICAL)

DRB = "DARBY"

SCALE 1"=1000'
PIMA COUNTY

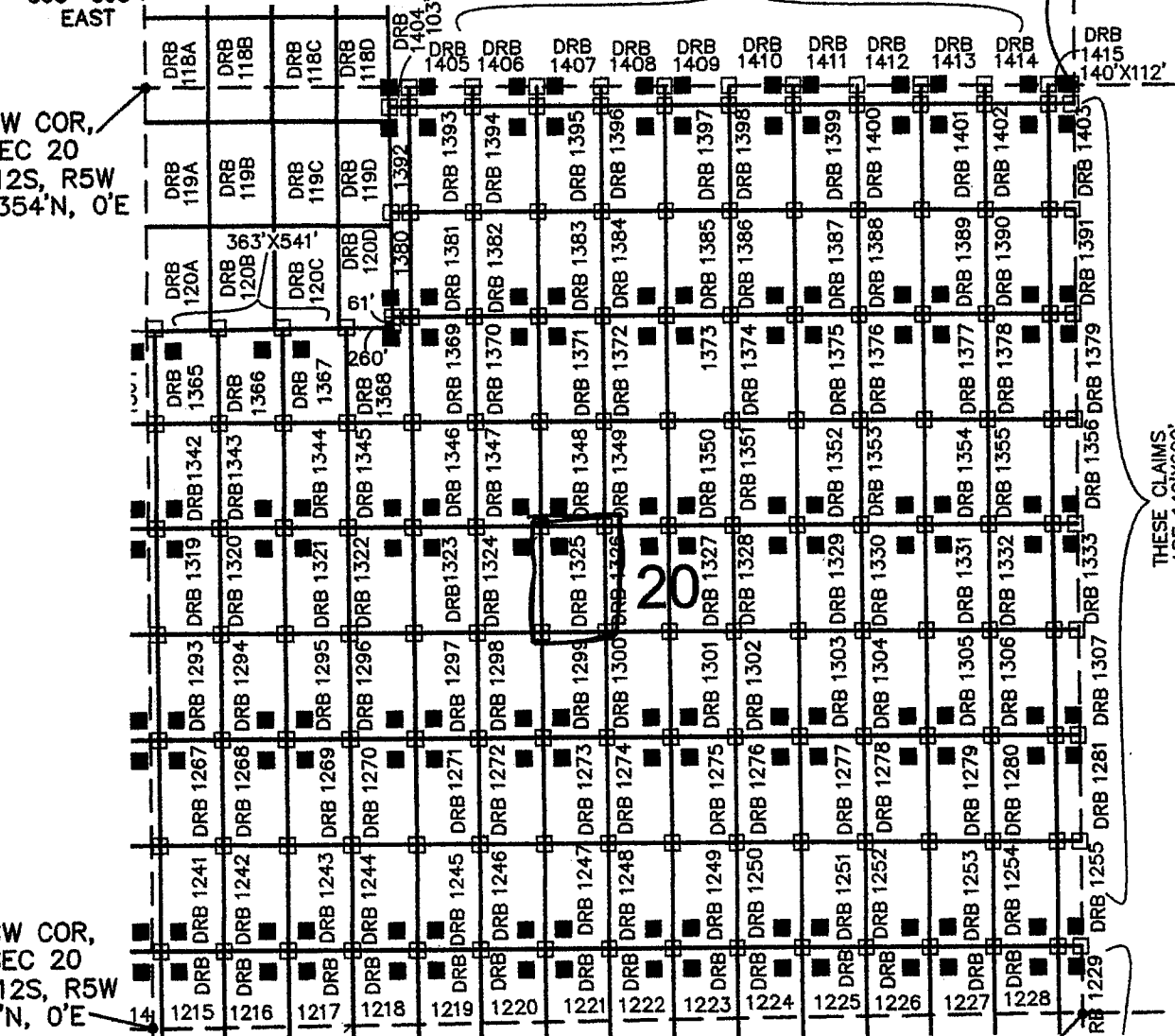
NE COR,
SEC 30
T12S, R5W
5354'N, 5272'E

THESE CLAIMS
ARE 363'X112'

DRB 1380&1392
ARE 103'X600'

NW COR,
SEC 20
T12S, R5W
5354'N, 0'E

SW COR,
SEC 20
T12S, R5W
0'N, 0'E



FREEMPORT MCMORAN CORPORATION
333 NORTH CENTRAL AVE
PHOENIX, ARIZONA 85004

SE COR, SEC 30
T12S, R5W
0'N, 5272'E

ARIZONA NOTICE OF LOCATION
(Mill Site Claim)

NOTICE IS HEREBY GIVEN THAT FREEPORT-MCMORAN CORPORATION, whose mailing address is 333 North Central Avenue, Phoenix, Arizona, 85004, by its undersigned agent, makes this location of the Darby 1326 mill site mining claim, Ajo Mining District, Pima County, Arizona and has a valid right to the occupation, possession and use of said mill site claim, together with all hereditaments and appurtenances belonging to it.

This mill site claim consists of 5 acres, more or less and is more particularly described as follows: The mill site claim is 600 feet in length and 363 feet in width, and the general course of this claim is North to South. The general location of the claims southwest corner is located 2593 feet East of and 2237 feet North of the Southwest section corner of Section 20 Township 12 South, Range 5 West, G&SRM, Pima County, Arizona.

All corners and the location monument of the claim are constructed of 2"x2" wood post extending 4' above the ground. The location monument is set inside the north east corner of the claim approximately 4 feet south of the north line of the claim and 4 feet west of the east line of the claim. The location monument on which this notice is posted is situated within the NE 1/4, Section 20, Township 12 South, Range 5 West, G&SRM, Pima County, Arizona.

The undersigned claims the ground as described above and depicted on the map which is attached. A copy of this Notice of Location is filed in the office of the County Recorder, Pima County, Arizona. This claim is not intended to encroach on any private property or land that is not open for location.

Located, dated, and posted on the ground this 27 day of Sept 2013.

Freeport-McMoRan Corporation (Owner)

By J. Flack (Agent)
J-Co Professional Services Corp.

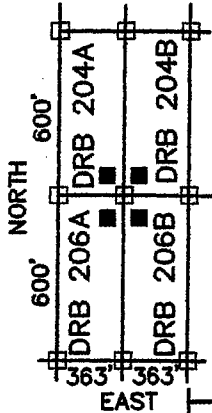
RECEIVED
BLM AZ STATE OFFICE
2013 DEC 17 A 10:36
PHOENIX, ARIZONA

AMC 425845

LOCATION OF DARBY 1100 THROUGH 1415 MILL SITES AJO MINE

LOCATED SEPT 3, 2013 THROUGH OCT 31, 2013
ALL CLAIMS ARE 363' X 600' UNLESS OTHERWISE DETAILED HEREON

TYPICAL CLAIM DETAIL N.T.S.



- INDICATES CORNER OF MILL CLAIM
SET 2"x2"x5' WOOD POST (TYPICAL)
- INDICATES LOCATION MONUMENT.
SET 2"x2"x5' WOOD POST WITH
PLASTIC CONTAINER WITH THE
THE NOTICE OF LOCATION.
SET 4"x4' FROM CORNER. (TYPICAL)

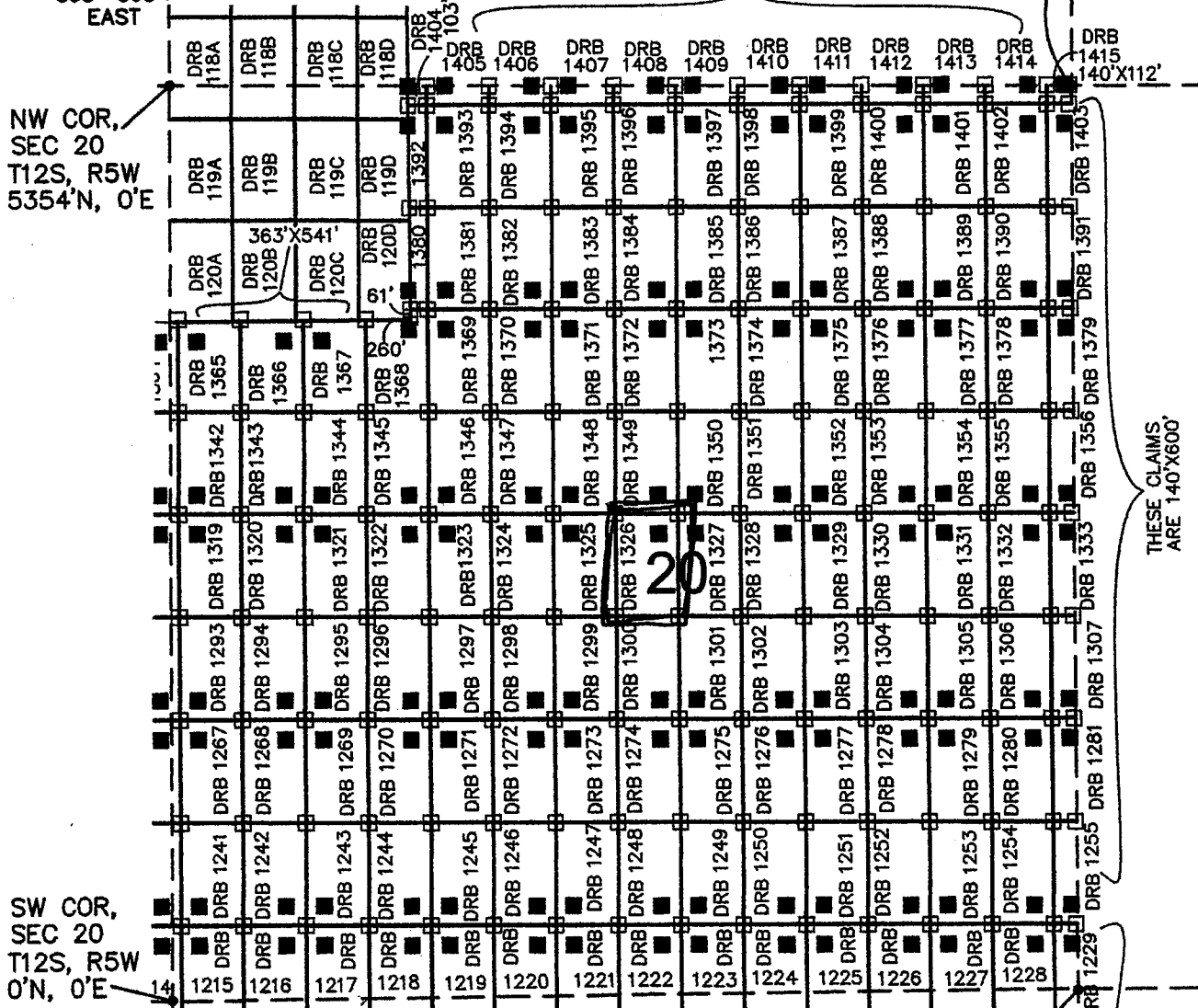
SCALE 1"=1000'
PIMA COUNTY

NE COR,
SEC 30
T12S, R5W
5354'N, 5272'E

DRB = "DARBY"

DRB 1380&1392
ARE 103'X600'

THESE CLAIMS
ARE 363'X112'



SW COR,
SEC 20
T12S, R5W
0'N, 0'E

FREEMPORT MCMORAN CORPORATION
333 NORTH CENTRAL AVE
PHOENIX, ARIZONA 85004

SE COR, SEC 30
T12S, R5W
0'N, 5272'E

ARIZONA NOTICE OF LOCATION
(Mill Site Claim)

NOTICE IS HEREBY GIVEN THAT FREEPORT-MCMORAN CORPORATION, whose mailing address is 333 North Central Avenue, Phoenix, Arizona, 85004, by its undersigned agent, makes this location of the Darby 1327 mill site mining claim, Ajo Mining District, Pima County, Arizona and has a valid right to the occupation, possession and use of said mill site claim, together with all hereditaments and appurtenances belonging to it.

This mill site claim consists of 5 acres, more or less and is more particularly described as follows: The mill site claim is 600 feet in length and 363 feet in width, and the general course of this claim is North to South. The general location of the claims southwest corner is located 2956 feet East of and 2237 feet North of the Southwest section corner of Section 20 Township 12 South, Range 5 West, G&SRM, Pima County, Arizona.

All corners and the location monument of the claim are constructed of 2"x2" wood post extending 4' above the ground. The location monument is set inside the northwest corner of the claim approximately 4 feet south of the north line of the claim and 4 feet east of the west line of the claim. The location monument on which this notice is posted is situated within the NE ¼, Section 20, Township 12 South, Range 5 West, G&SRM, Pima County, Arizona.

The undersigned claims the ground as described above and depicted on the map which is attached. A copy of this Notice of Location is filed in the office of the County Recorder, Pima County, Arizona. This claim is not intended to encroach on any private property or land that is not open for location.

Located, dated, and posted on the ground this 17 day of Sept. 2013.

Freeport-McMoRan Corporation (Owner)

By J. Fluck (Agent)
J-Co Professional Services Corp.

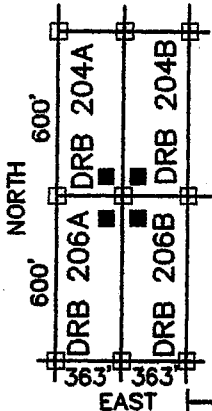
RECEIVED
BLM AZ STATE OFFICE
2013 DEC 17 A 10:36
PHOENIX, ARIZONA

AMC 425846

LOCATION OF DARBY 1100 THROUGH 1415 MILL SITES AJO MINE

LOCATED SEPT 3, 2013 THROUGH OCT 31, 2013
ALL CLAIMS ARE 363' X 600' UNLESS OTHERWISE DETAILED HEREON

TYPICAL CLAIM DETAIL N.T.S.



□ INDICATES CORNER OF MILL CLAIM
SET 2"X2"X5' WOOD POST (TYPICAL)

■ INDICATES LOCATION MONUMENT.
SET 2"X2"X5' WOOD POST WITH
PLASTIC CONTAINER WITH THE
THE NOTICE OF LOCATION.
SET 4'X4' FROM CORNER. (TYPICAL)

DRB = "DARBY"

DRB 1380&1392
ARE 103'X600'

THESE CLAIMS
ARE 363'X112'

SCALE 1"=1000'
PIMA COUNTY

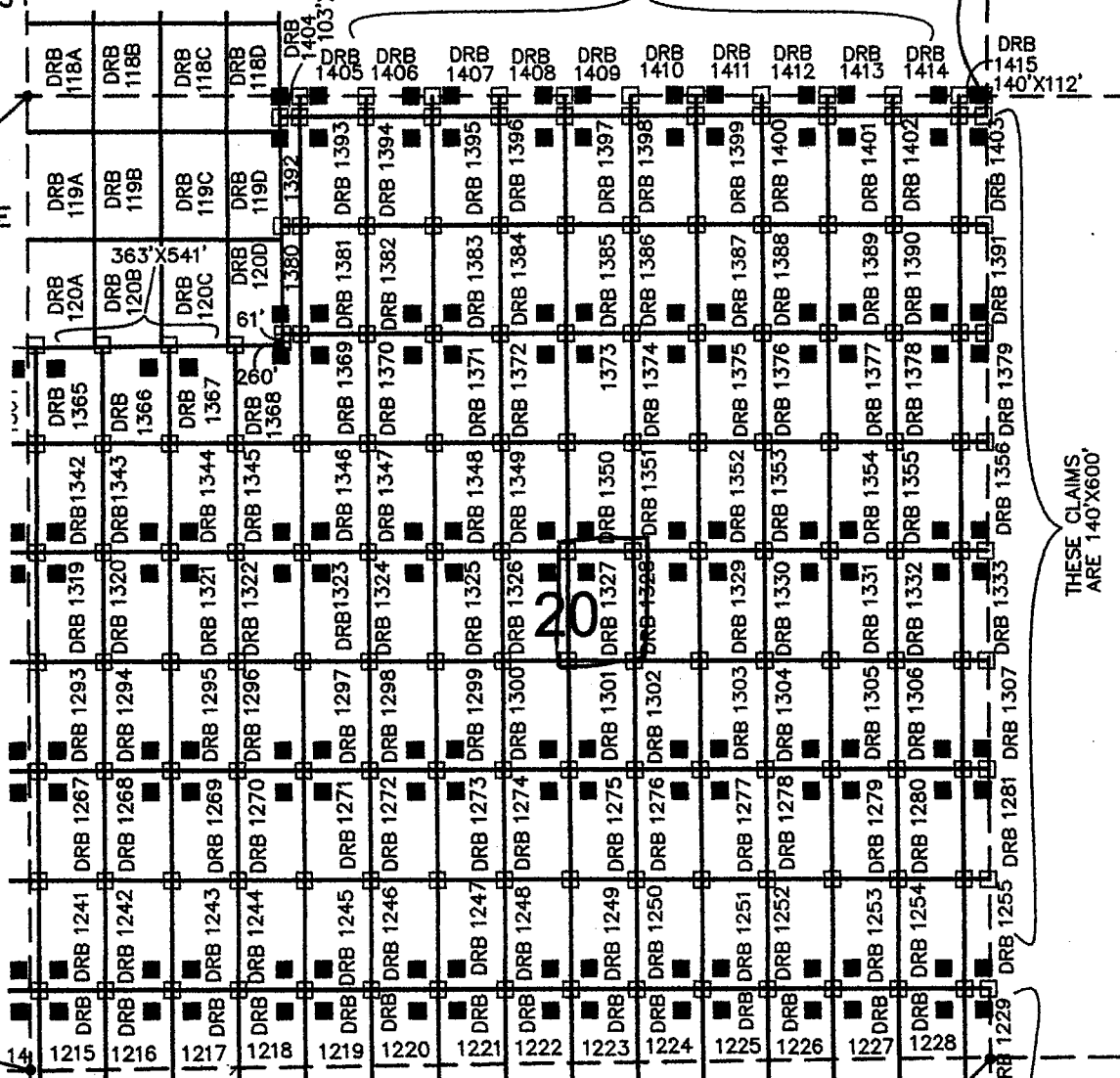
NE COR,
SEC 30
T12S, R5W
5354'N, 5272'E

NW COR,
SEC 20
T12S, R5W
5354'N, 0'E

SW COR,
SEC 20
T12S, R5W
0'N, 0'E

FREEPORT MCMORAN CORPORATION
333 NORTH CENTRAL AVE
PHOENIX, ARIZONA 85004

SE COR, SEC 30
T12S, R5W
0'N, 5272'E



THESE CLAIMS
ARE 140'X600'

ARIZONA NOTICE OF LOCATION
(Mill Site Claim)

NOTICE IS HEREBY GIVEN THAT FREEPORT-MCMORAN CORPORATION, whose mailing address is 333 North Central Avenue, Phoenix, Arizona, 85004, by its undersigned agent, makes this location of the Darby 1328 mill site mining claim, Ajo Mining District, Pima County, Arizona and has a valid right to the occupation, possession and use of said mill site claim, together with all hereditaments and appurtenances belonging to it.

This mill site claim consists of 5 acres, more or less and is more particularly described as follows: The mill site claim is 600 feet in length and 363 feet in width, and the general course of this claim is North to South. The general location of the claims southwest corner is located 3319 feet East of and 2237 feet North of the Southwest section corner of Section 20 Township 12 South, Range 5 West, G&SRM, Pima County, Arizona.

All corners and the location monument of the claim are constructed of 2"x2" wood post extending 4' above the ground. The location monument is set inside the north-east corner of the claim approximately 4 feet South of the north line of the claim and 4 feet west of the east line of the claim. The location monument on which this notice is posted is situated within the NE 1/4, Section 20, Township 12 South, Range 5 West, G&SRM, Pima County, Arizona.

The undersigned claims the ground as described above and depicted on the map which is attached. A copy of this Notice of Location is filed in the office of the County Recorder, Pima County, Arizona. This claim is not intended to encroach on any private property or land that is not open for location.

Located, dated, and posted on the ground this 27 day of Sept 2013.

Freeport-McMoRan Corporation (Owner)

By J. Flack (Agent)
J-Co Professional Services Corp.

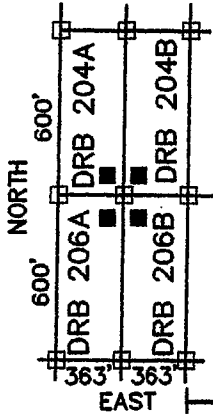
RECEIVED
BLM AZ STATE OFFICE
2013 DEC 17 A 10:36
PHOENIX, ARIZONA

AMC 425847

LOCATION OF DARBY 1100 THROUGH 1415 MILL SITES AJO MINE

LOCATED SEPT 3, 2013 THROUGH OCT 31, 2013
ALL CLAIMS ARE 363' X 600' UNLESS OTHERWISE DETAILED HEREON

TYPICAL CLAIM DETAIL N.T.S.



- INDICATES CORNER OF MILL CLAIM
SET 2"x2"x5" WOOD POST (TYPICAL)
- INDICATES LOCATION MONUMENT.
SET 2"x2"x5" WOOD POST WITH
PLASTIC CONTAINER WITH THE
THE NOTICE OF LOCATION.
SET 4'x4' FROM CORNER. (TYPICAL)

SCALE 1"=1000'
PIMA COUNTY



DRB = "DARBY"

DRB 1380 & 1392
ARE 103'X600'

THESE CLAIMS
ARE 363'X112'

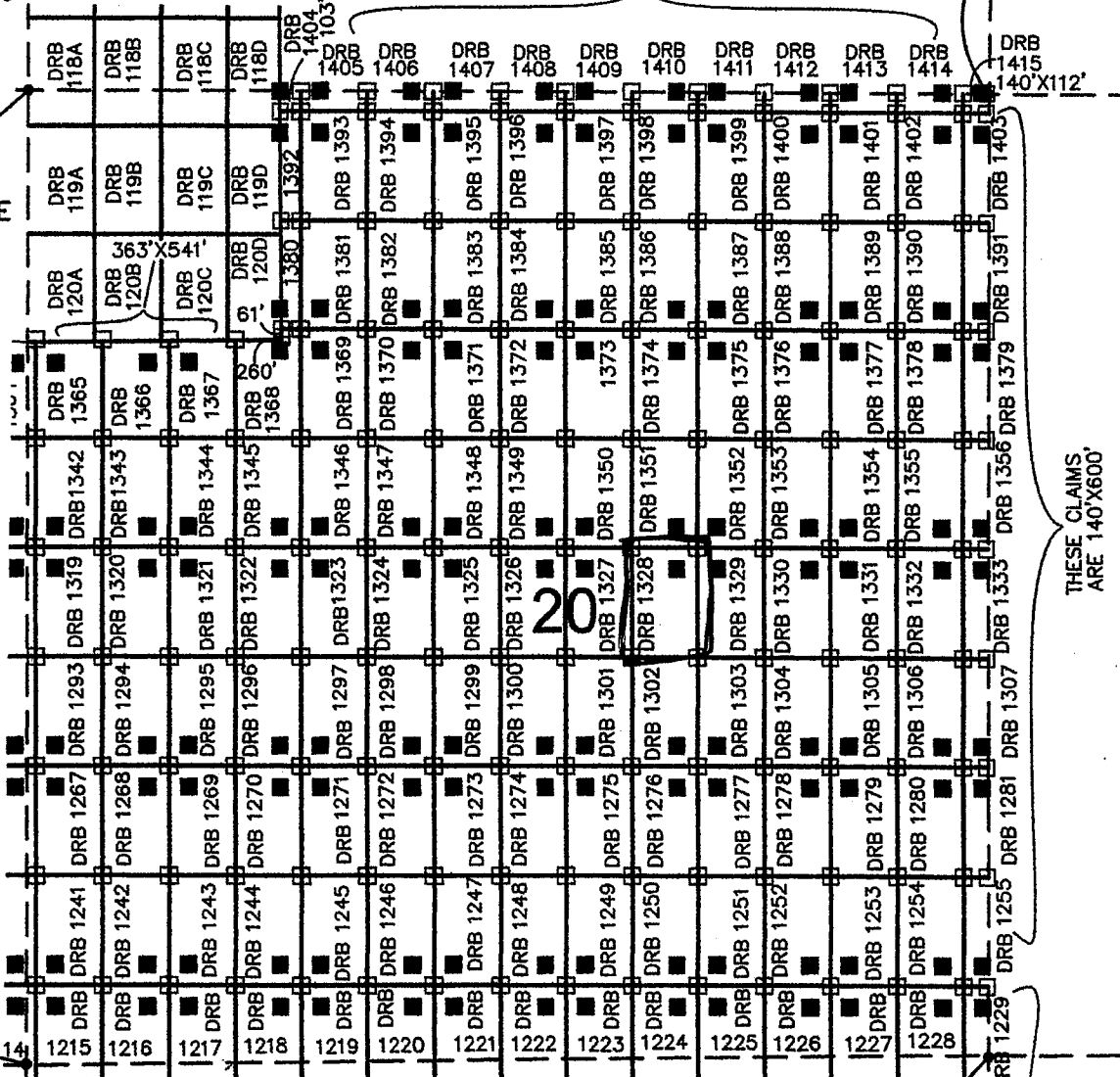
NE COR,
SEC 30
T12S, R5W
5354'N, 5272'E

NW COR,
SEC 20
T12S, R5W
5354'N, 0'E

SW COR,
SEC 20
T12S, R5W
0'N, 0'E

FREEPORT MCMORAN CORPORATION
333 NORTH CENTRAL AVE
PHOENIX, ARIZONA 85004

SE COR, SEC 30
T12S, R5W
0'N, 5272'E



THESE CLAIMS
ARE 140'X600'

ARIZONA NOTICE OF LOCATION
(Mill Site Claim)

NOTICE IS HEREBY GIVEN THAT FREEPORT-MCMORAN CORPORATION, whose mailing address is 333 North Central Avenue, Phoenix, Arizona, 85004, by its undersigned agent, makes this location of the Darby 1329 mill site mining claim, Ajo Mining District, Pima County, Arizona and has a valid right to the occupation, possession and use of said mill site claim, together with all hereditaments and appurtenances belonging to it.

This mill site claim consists of 5 acres, more or less and is more particularly described as follows: The mill site claim is 600 feet in length and 363 feet in width, and the general course of this claim is North to South. The general location of the claims southwest corner is located 3682 feet East of and 2237 feet North of the Southwest section corner of Section 20 Township 12 South, Range 5 West, G&SRM, Pima County, Arizona.

All corners and the location monument of the claim are constructed of 2"x2" wood post extending 4' above the ground. The location monument is set inside the northwest corner of the claim approximately 4 feet south of the north line of the claim and 4 feet east of the west line of the claim. The location monument on which this notice is posted is situated within the NE ¼, Section 20, Township 12 South, Range 5 West, G&SRM, Pima County, Arizona.

The undersigned claims the ground as described above and depicted on the map which is attached. A copy of this Notice of Location is filed in the office of the County Recorder, Pima County, Arizona. This claim is not intended to encroach on any private property or land that is not open for location.

Located, dated, and posted on the ground this 27 day of Sept 2013.

Freeport-McMoRan Corporation (Owner)

By g. flack (Agent)
J-Co Professional Services Corp.

RECEIVED
BLM AZ STATE OFFICE
2013 DEC 17 A 10:36
PHOENIX, ARIZONA

AMC 425048

LOCATION OF DARBY 1100 THROUGH 1415 MILL SITES

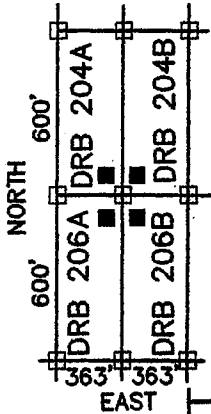
AJO MINE

LOCATED SEPT 3, 2013 THROUGH OCT 31, 2013

ALL CLAIMS ARE 363' X 600' UNLESS OTHERWISE DETAILED HEREON

TYPICAL CLAIM DETAIL

N.T.S.



□ INDICATES CORNER OF MILL CLAIM
SET 2"x2"x5' WOOD POST (TYPICAL)

■ INDICATES LOCATION MONUMENT.
SET 2"x2"x5' WOOD POST WITH
PLASTIC CONTAINER WITH THE
THE NOTICE OF LOCATION.
SET 4'x4' FROM CORNER. (TYPICAL)

SCALE 1"=1000'
PIMA COUNTY

DRB = "DARBY"

THESE CLAIMS
ARE 363'X112'

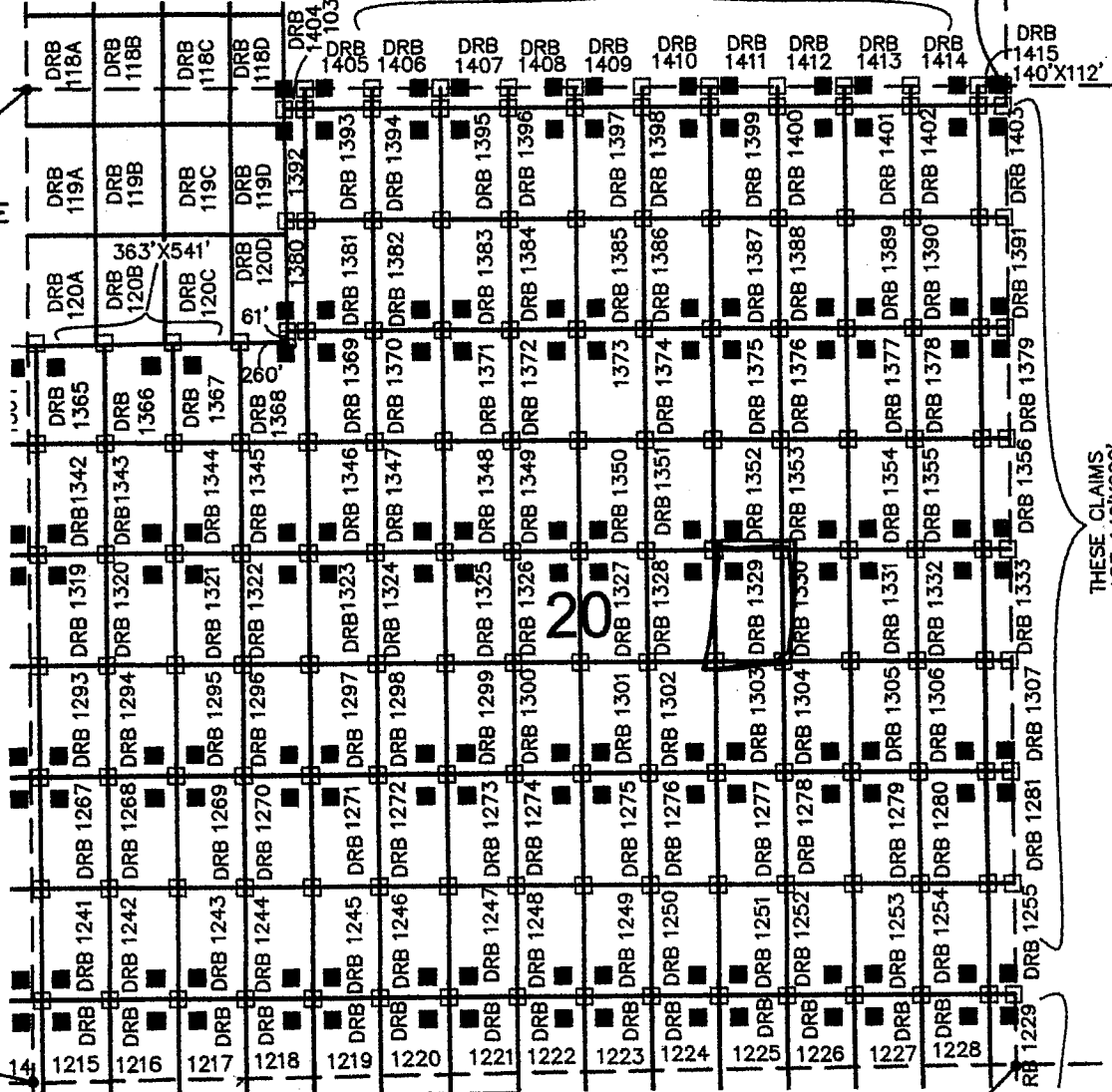
NE COR,
SEC 30
T12S, R5W
5354'N, 5272'E

NW COR,
SEC 20
T12S, R5W
5354'N, 0'E

SW COR,
SEC 20
T12S, R5W
0'N, 0'E

FREEMPORT MCMORAN CORPORATION
333 NORTH CENTRAL AVE
PHOENIX, ARIZONA 85004

SE COR, SEC 30
T12S, R5W
0'N, 5272'E



THESE CLAIMS
ARE 140'X600'

ARIZONA NOTICE OF LOCATION
(Mill Site Claim)

NOTICE IS HEREBY GIVEN THAT FREEPORT-MCMORAN CORPORATION, whose mailing address is 333 North Central Avenue, Phoenix, Arizona, 85004, by its undersigned agent, makes this location of the Darby 1336 mill site mining claim, Ajo Mining District, Pima County, Arizona and has a valid right to the occupation, possession and use of said mill site claim, together with all hereditaments and appurtenances belonging to it.

This mill site claim consists of 5 acres, more or less and is more particularly described as follows: The mill site claim is 600 feet in length and 363 feet in width, and the general course of this claim is North to South. The general location of the claims southwest corner is located 4045 feet East of and 2237 feet North of the Southwest section corner of Section 20 Township 12 South, Range 5 West, G&SRM, Pima County, Arizona.

All corners and the location monument of the claim are constructed of 2"x2" wood post extending 4' above the ground. The location monument is set inside the northeast corner of the claim approximately 4 feet South of the north line of the claim and 4 feet west of the east line of the claim. The location monument on which this notice is posted is situated within the NE ¼, Section 20, Township 12 South, Range 5 West. G&SRM, Pima County, Arizona.

The undersigned claims the ground as described above and depicted on the map which is attached. A copy of this Notice of Location is filed in the office of the County Recorder, Pima County, Arizona. This claim is not intended to encroach on any private property or land that is not open for location.

Located, dated, and posted on the ground this 27 day of Sept 2013.

Freeport-McMoran Corporation (Owner)

By J. Flach (Agent)
J-Co Professional Services Corp.

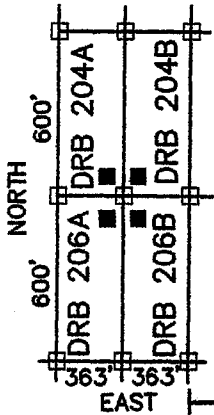
RECEIVED
BLM AZ STATE OFFICE
2013 DEC 17 A 10:36
PHOENIX, ARIZONA

AMC425849

LOCATION OF DARBY 1100 THROUGH 1415 MILL SITES AJO MINE

LOCATED SEPT 3, 2013 THROUGH OCT 31, 2013
ALL CLAIMS ARE 363' X 600' UNLESS OTHERWISE DETAILED HEREON

TYPICAL CLAIM DETAIL N.T.S.



□ INDICATES CORNER OF MILL CLAIM
SET 2"x2"x5" WOOD POST (TYPICAL)

■ INDICATES LOCATION MONUMENT.
SET 2"x2"x5" WOOD POST WITH
PLASTIC CONTAINER WITH THE
NOTICE OF LOCATION.
SET 4"x4" FROM CORNER. (TYPICAL)

SCALE 1"=1000'
PIMA COUNTY

DRB = "DARBY"

DRB 1380&1392
ARE 103'X600'

THESE CLAIMS
ARE 363'X112'

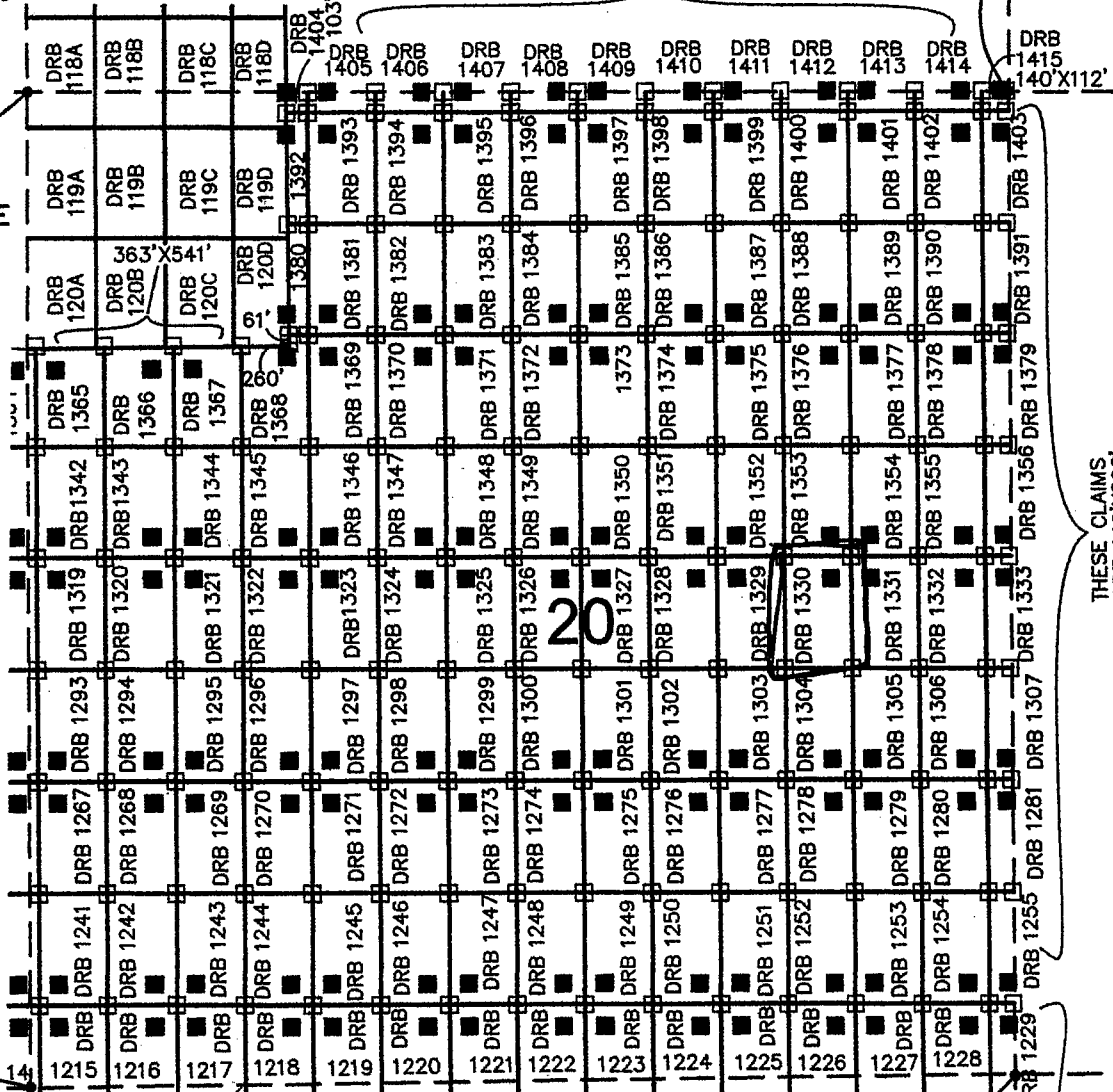
NE COR,
SEC 30
T12S, R5W
5354'N, 5272'E

NW COR,
SEC 20
T12S, R5W
5354'N, 0'E

SW COR,
SEC 20
T12S, R5W
0'N, 0'E

FREEPORT MCMORAN CORPORATION
333 NORTH CENTRAL AVE
PHOENIX, ARIZONA 85004

SE COR, SEC 30
T12S, R5W
0'N, 5272'E



THESE CLAIMS
ARE 140'X600'

ARIZONA NOTICE OF LOCATION
(Mill Site Claim)

NOTICE IS HEREBY GIVEN THAT FREEPORT-MCMORAN CORPORATION, whose mailing address is 333 North Central Avenue, Phoenix, Arizona, 85004, by its undersigned agent, makes this location of the Darby 1331 mill site mining claim, Ajo Mining District, Pima County, Arizona and has a valid right to the occupation, possession and use of said mill site claim, together with all hereditaments and appurtenances belonging to it.

This mill site claim consists of 5 acres, more or less and is more particularly described as follows: The mill site claim is 600 feet in length and 363 feet in width, and the general course of this claim is North to South. The general location of the claims southwest corner is located 4408 feet East of and 2237 feet North of the Southwest section corner of Section 20 Township 12 South, Range 5 West, G&SRM, Pima County, Arizona.

All corners and the location monument of the claim are constructed of 2"x2" wood post extending 4' above the ground. The location monument is set inside the northwest corner of the claim approximately 4 feet south of the north line of the claim and 4 feet east of the west line of the claim. The location monument on which this notice is posted is situated within the NE $\frac{1}{4}$, Section 20, Township 12 South, Range 5 West, G&SRM, Pima County, Arizona.

The undersigned claims the ground as described above and depicted on the map which is attached. A copy of this Notice of Location is filed in the office of the County Recorder, Pima County, Arizona. This claim is not intended to encroach on any private property or land that is not open for location.

Located, dated, and posted on the ground this 27 day of Sept 2013.

Freeport-McMoRan Corporation (Owner)

By J. Fleck (Agent)
J-Co Professional Services Corp.

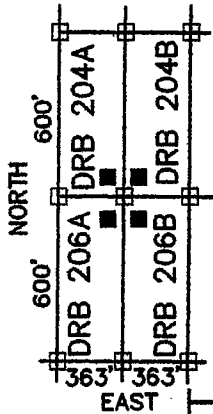
RECEIVED
BLM AZ STATE OFFICE
2013 DEC 17 A 10:36
PHOENIX, ARIZONA

AMC 425850

LOCATION OF DARBY 1100 THROUGH 1415 MILL SITES AJO MINE

LOCATED SEPT 3, 2013 THROUGH OCT 31, 2013
ALL CLAIMS ARE 363' X 600' UNLESS OTHERWISE DETAILED HEREON

TYPICAL CLAIM DETAIL N.T.S.



- INDICATES CORNER OF MILL CLAIM
SET 2"x2"x5' WOOD POST (TYPICAL)
- INDICATES LOCATION MONUMENT.
SET 2"x2"x5' WOOD POST WITH
PLASTIC CONTAINER WITH THE
NOTICE OF LOCATION.
SET 4'x4' FROM CORNER. (TYPICAL)

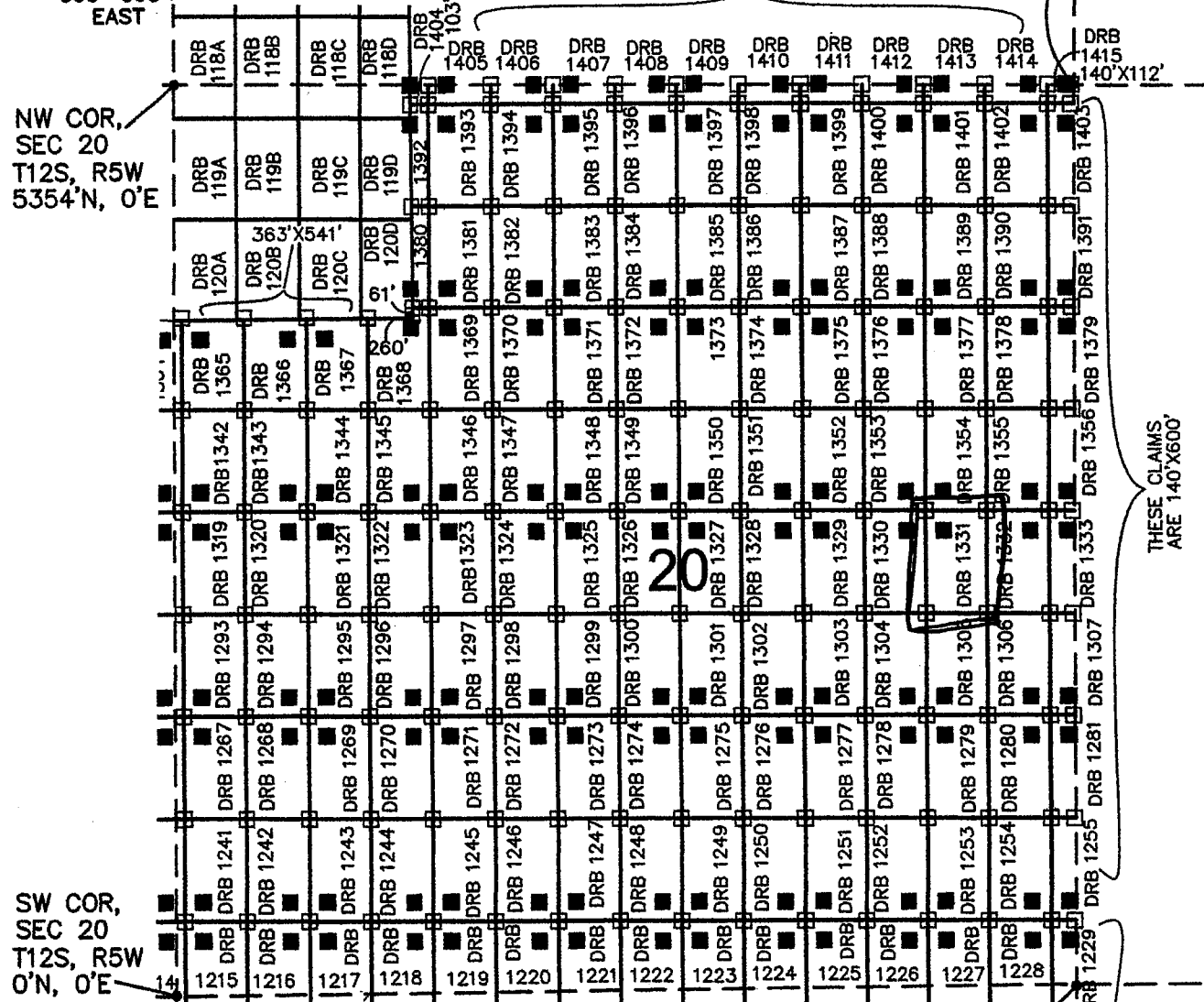
SCALE 1"=1000'
PIMA COUNTY

NE COR,
SEC 30
T12S, R5W
5354'N, 5272'E

DRB = "DARBY"

DRB 1380&1392
ARE 103'X600'

THESE CLAIMS
ARE 363'X112'



SW COR,
SEC 20
T12S, R5W
0'N, 0'E

FREEPFORT MCMORAN CORPORATION
333 NORTH CENTRAL AVE
PHOENIX, ARIZONA 85004

SE COR, SEC 30
T12S, R5W
0'N, 5272'E

ARIZONA NOTICE OF LOCATION
(Mill Site Claim)

NOTICE IS HEREBY GIVEN THAT FREEPORT-MCMORAN CORPORATION, whose mailing address is 333 North Central Avenue, Phoenix, Arizona, 85004, by its undersigned agent, makes this location of the Darby 1332 mill site mining claim, Ajo Mining District, Pima County, Arizona and has a valid right to the occupation, possession and use of said mill site claim, together with all hereditaments and appurtenances belonging to it.

This mill site claim consists of 5 acres, more or less and is more particularly described as follows: The mill site claim is 600 feet in length and 363 feet in width, and the general course of this claim is North to South. The general location of the claims southwest corner is located 4771 feet East of and 2237 feet North of the Southwest section corner of Section 20 Township 12 South, Range 5 West, G&SRM, Pima County, Arizona.

All corners and the location monument of the claim are constructed of 2"x2" wood post extending 4' above the ground. The location monument is set inside the no. / northeast corner of the claim approximately 4 feet south of the north line of the claim and 4 feet west of the east line of the claim. The location monument on which this notice is posted is situated within the NE $\frac{1}{4}$, Section 20, Township 12 South, Range 5 West, G&SRM, Pima County, Arizona.

The undersigned claims the ground as described above and depicted on the map which is attached. A copy of this Notice of Location is filed in the office of the County Recorder, Pima County, Arizona. This claim is not intended to encroach on any private property or land that is not open for location.

Located, dated, and posted on the ground this 17 day of Sept, 2013.

Freeport-McMoRan Corporation (Owner)

By J. J. Clark (Agent)
J-Co Professional Services Corp.

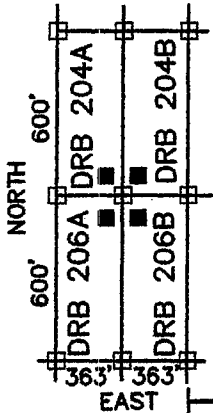
RECEIVED
BLM AZ STATE OFFICE
2013 DEC 17 A 10:36
PHOENIX, ARIZONA

AMC425851

LOCATION OF DARBY 1100 THROUGH 1415 MILL SITES AJO MINE

LOCATED SEPT 3, 2013 THROUGH OCT 31, 2013
ALL CLAIMS ARE 363' X 600' UNLESS OTHERWISE DETAILED HEREON

TYPICAL CLAIM DETAIL N.T.S.



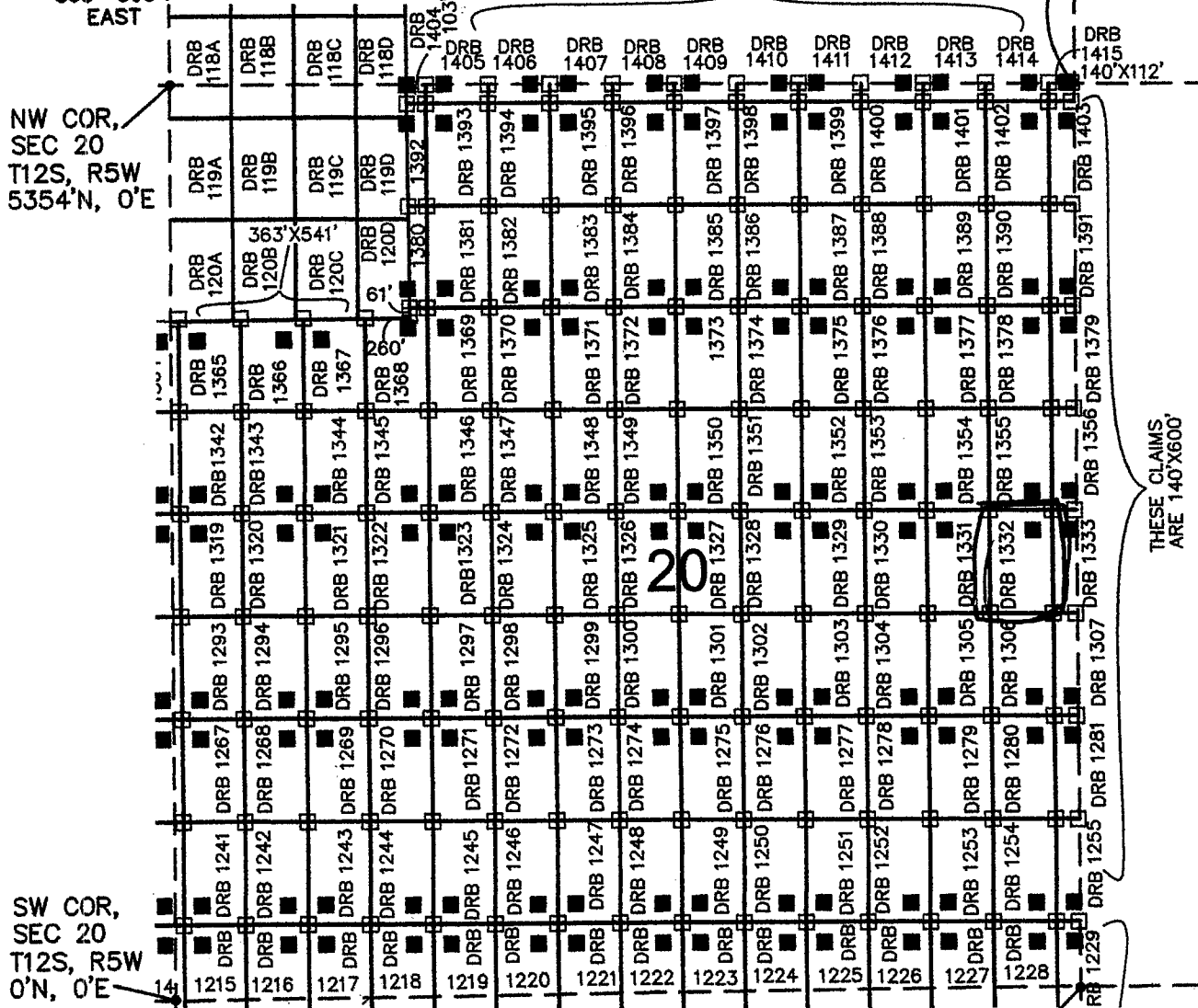
- INDICATES CORNER OF MILL CLAIM
SET 2"x2"x5" WOOD POST (TYPICAL)
- INDICATES LOCATION MONUMENT.
SET 2"x2"x5" WOOD POST WITH
PLASTIC CONTAINER WITH THE
THE NOTICE OF LOCATION.
SET 4'x4' FROM CORNER. (TYPICAL)

SCALE 1"=1000'
PIMA COUNTY

DRB = "DARBY"

THESE CLAIMS
ARE 363'X112'

NE COR,
SEC 30
T12S, R5W
5354'N, 5272'E



THESE CLAIMS
ARE 140'X600'

SW COR,
SEC 20
T12S, R5W
0'N, 0'E

FREEMPORT MCMORAN CORPORATION
333 NORTH CENTRAL AVE
PHOENIX, ARIZONA 85004

SE COR, SEC 30
T12S, R5W
0'N, 5272'E

ARIZONA NOTICE OF LOCATION
(Mill Site Claim)

NOTICE IS HEREBY GIVEN THAT FREEPORT-MCMORAN CORPORATION, whose mailing address is 333 North Central Avenue, Phoenix, Arizona, 85004, by its undersigned agent, makes this location of the Darby 1333 mill site mining claim, Ajo Mining District, Pima County, Arizona and has a valid right to the occupation, possession and use of said mill site claim, together with all hereditaments and appurtenances belonging to it.

This mill site claim consists of 1.928 acres, more or less and is more particularly described as follows: The mill site claim is 600 feet in length and 140 feet in width, and the general course of this claim is North to South. The general location of the claims southwest corner is located 5134 feet East of and 2237 feet North of the Southwest section corner of Section 20 Township 12 South, Range 5 West, G&SRM, Pima County, Arizona.

All corners and the location monument of the claim are constructed of 2"x2" wood post extending 4' above the ground. The location monument is set inside the northwest corner of the claim approximatly 4 feet south of the north line of the claim and 4 feet east of the west line of the claim. The location monument on which this notice is posted is situated within the NE ¼, Section 20, Township 12 South, Range 5 West. G&SRM, Pima County, Arizona.

The undersigned claims the ground as described above and depicted on the map which is attached. A copy of this Notice of Location is filed in the office of the County Recorder, Pima County, Arizona. This claim is not intended to encroach on any private property or land that is not open for location.

Located, dated, and posted on the ground this 27 day of Sept 2013.

Freeport-McMoRan Corporation (Owner)

By J. Flank (Agent)
J-Co Professional Services Corp.

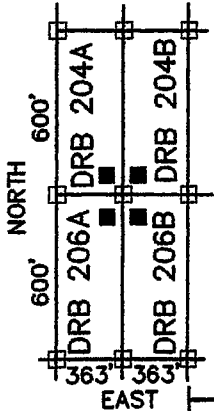
RECEIVED
BLM AZ STATE OFFICE
2013 DEC 17 A 10:37
PHOENIX, ARIZONA

AMC 425052

LOCATION OF DARBY 1100 THROUGH 1415 MILL SITES AJO MINE

LOCATED SEPT 3, 2013 THROUGH OCT 31, 2013
ALL CLAIMS ARE 363' X 600' UNLESS OTHERWISE DETAILED HEREON

TYPICAL CLAIM DETAIL N.T.S.



- INDICATES CORNER OF MILL CLAIM SET 2"X2"X5' WOOD POST (TYPICAL)
- INDICATES LOCATION MONUMENT. SET 2"X2"X5' WOOD POST WITH PLASTIC CONTAINER WITH THE NOTICE OF LOCATION. SET 4'X4' FROM CORNER. (TYPICAL)

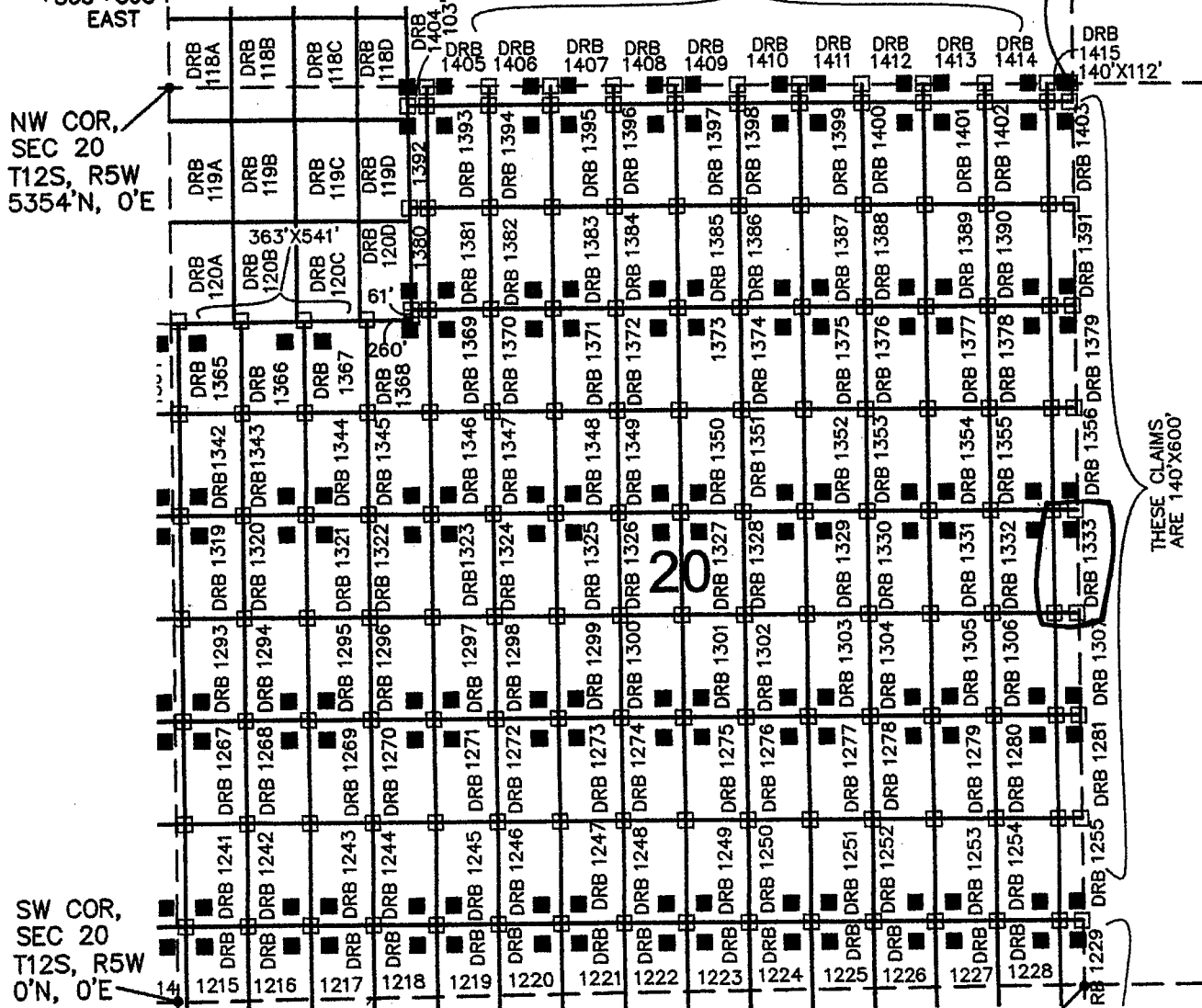
SCALE 1"=1000'
PIMA COUNTY

DRB = "DARBY"

DRB 1380&1392
ARE 103'X600'

THESE CLAIMS
ARE 363'X112'

NE COR,
SEC 30
T12S, R5W
5354'N, 5272'E



FREEMPORT MCMORAN CORPORATION
333 NORTH CENTRAL AVE
PHOENIX, ARIZONA 85004

SE COR, SEC 30
T12S, R5W
0'N, 5272'E

ARIZONA NOTICE OF LOCATION
(Mill Site Claim)

NOTICE IS HEREBY GIVEN THAT FREEPORT-MCMORAN CORPORATION, whose mailing address is 333 North Central Avenue, Phoenix, Arizona, 85004, by its undersigned agent, makes this location of the Darby 1342 mill site mining claim, Ajo Mining District, Pima County, Arizona and has a valid right to the occupation, possession and use of said mill site claim, together with all hereditaments and appurtenances belonging to it.

This mill site claim consists of 5 acres, more or less and is more particularly described as follows: The mill site claim is 600 feet in length and 363 feet in width, and the general course of this claim is North to South. The general location of the claims southwest corner is located 52 feet East of and 2837 feet North of the Southwest section corner of Section 20 Township 12 South, Range 5 West, G&SRM, Pima County, Arizona.

All corners and the location monument of the claim are constructed of 2"x2" wood post extending 4' above the ground. The location monument is set inside the Southwest corner of the claim approximately 4 feet north of the South line of the claim and 4 feet East of the West line of the claim. The location monument on which this notice is posted is situated within the NW 1/4, Section 20, Township 12 South, Range 5 West, G&SRM, Pima County, Arizona.

The undersigned claims the ground as described above and depicted on the map which is attached. A copy of this Notice of Location is filed in the office of the County Recorder, Pima County, Arizona. This claim is not intended to encroach on any private property or land that is not open for location.

Located, dated, and posted on the ground this 27 day of Sept 2013.

Freeport-McMoRan Corporation (Owner)

By J. Klask (Agent)
J-Co Professional Services Corp.

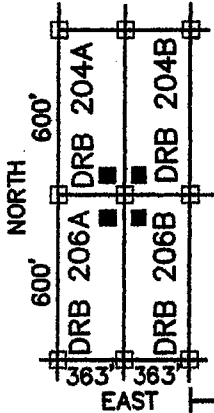
RECEIVED
BLM AZ STATE OFFICE
2013 DEC 17 A 10:37
PHOENIX, ARIZONA

AMC 425853

LOCATION OF DARBY 1100 THROUGH 1415 MILL SITES AJO MINE

LOCATED SEPT 3, 2013 THROUGH OCT 31, 2013
ALL CLAIMS ARE 363' X 600' UNLESS OTHERWISE DETAILED HEREON

TYPICAL CLAIM DETAIL N.T.S.



□ INDICATES CORNER OF MILL CLAIM
SET 2"X2"X5" WOOD POST (TYPICAL)

■ INDICATES LOCATION MONUMENT.
SET 2"X2"X5" WOOD POST WITH
PLASTIC CONTAINER WITH THE
THE NOTICE OF LOCATION.
SET 4'X4' FROM CORNER. (TYPICAL)

SCALE 1"=1000'
PIMA COUNTY

DRB = "DARBY"

DRB 1380&1392
ARE 103'X600'

THESE CLAIMS
ARE 363'X112'

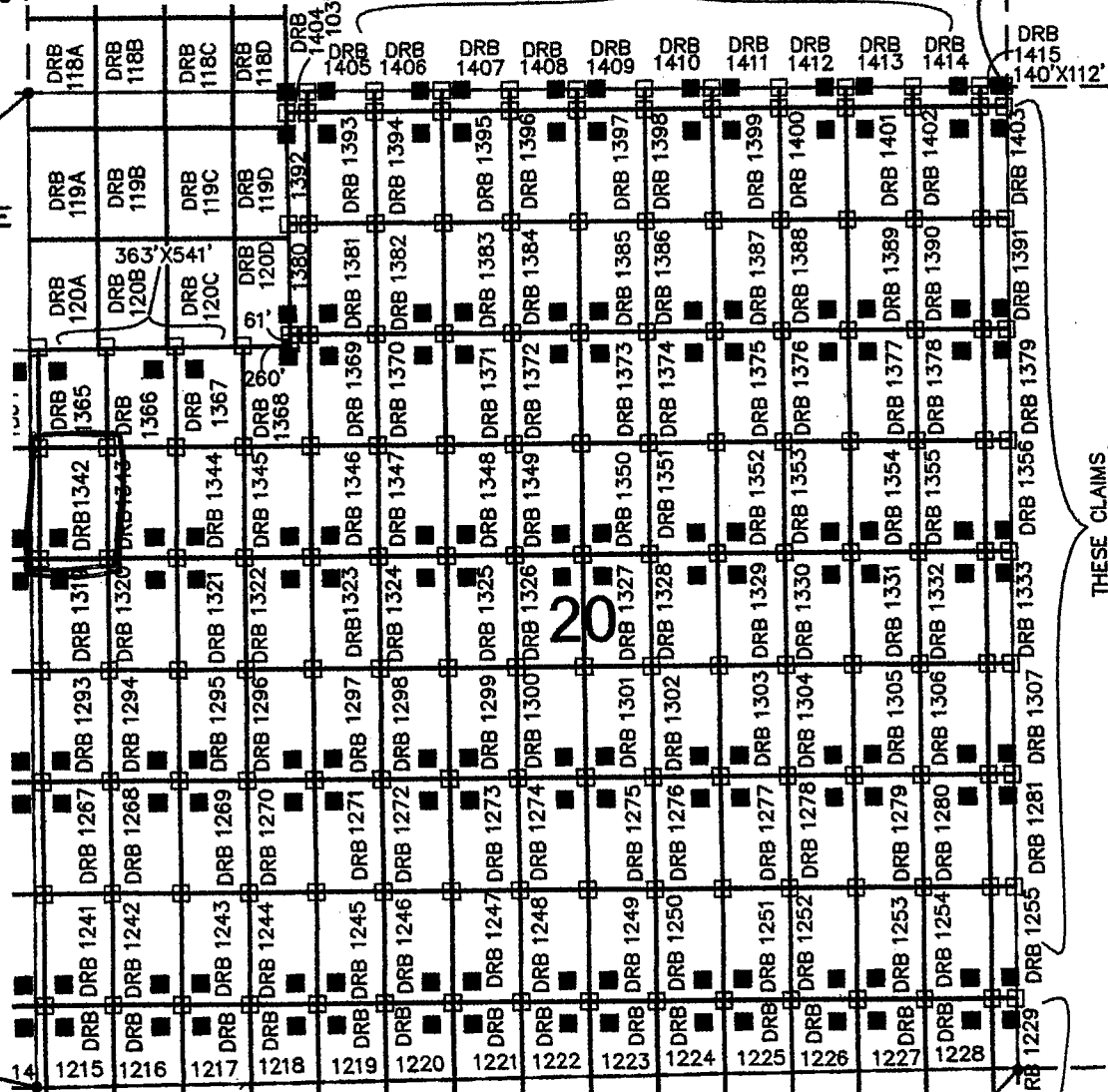
NE COR,
SEC 30
T12S, R5W
5354'N, 5272'E

NW COR,
SEC 20
T12S, R5W
5354'N, 0'E

SW COR,
SEC 20
T12S, R5W
0'N, 0'E

FREEPORT MCMORAN CORPORATION
333 NORTH CENTRAL AVE
PHOENIX, ARIZONA 85004

SE COR, SEC 30
T12S, R5W
0'N, 5272'E



THESE CLAIMS
ARE 140'X600'

ARIZONA NOTICE OF LOCATION
(Mill Site Claim)

NOTICE IS HEREBY GIVEN THAT FREEPORT-MCMORAN CORPORATION, whose mailing address is 333 North Central Avenue, Phoenix, Arizona, 85004, by its undersigned agent, makes this location of the Darby 1343 mill site mining claim, Ajo Mining District, Pima County, Arizona and has a valid right to the occupation, possession and use of said mill site claim, together with all hereditaments and appurtenances belonging to it.

This mill site claim consists of 5 acres, more or less and is more particularly described as follows: The mill site claim is 600 feet in length and 363 feet in width, and the general course of this claim is North to South. The general location of the claims southwest corner is located 415 feet East of and 2837 feet North of the Southwest section corner of Section 20 Township 12 South, Range 5 West, G&SRM, Pima County, Arizona.

All corners and the location monument of the claim are constructed of 2"x2" wood post extending 4' above the ground. The location monument is set inside the southeast corner of the claim approximately 4 feet north of the south line of the claim and 4 feet west of the east line of the claim. The location monument on which this notice is posted is situated within the NW 1/4, Section 20, Township 12 South, Range 5 West, G&SRM, Pima County, Arizona.

The undersigned claims the ground as described above and depicted on the map which is attached. A copy of this Notice of Location is filed in the office of the County Recorder, Pima County, Arizona. This claim is not intended to encroach on any private property or land that is not open for location.

Located, dated, and posted on the ground this 27 day of Sept, 2013.

Freeport-McMoRan Corporation (Owner)

By J. Hock (Agent)
J-Co Professional Services Corp.

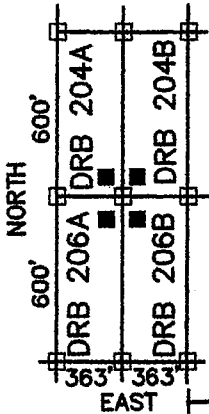
RECEIVED
BLM AZ STATE OFFICE
2013 DEC 17 A 10: 37
PHOENIX, ARIZONA

AMC 425 854

LOCATION OF DARBY 1100 THROUGH 1415 MILL SITES AJO MINE

LOCATED SEPT 3, 2013 THROUGH OCT 31, 2013
ALL CLAIMS ARE 363' X 600' UNLESS OTHERWISE DETAILED HEREON

TYPICAL CLAIM DETAIL N.T.S.



□ INDICATES CORNER OF MILL CLAIM
SET 2"x2"x5' WOOD POST (TYPICAL)

■ INDICATES LOCATION MONUMENT.
SET 2"x2"x5' WOOD POST WITH
PLASTIC CONTAINER WITH THE
NOTICE OF LOCATION.
SET 4'x4' FROM CORNER. (TYPICAL)

SCALE 1"=1000'
PIMA COUNTY

DRB = "DARBY"

THESE CLAIMS
ARE 363'X112'

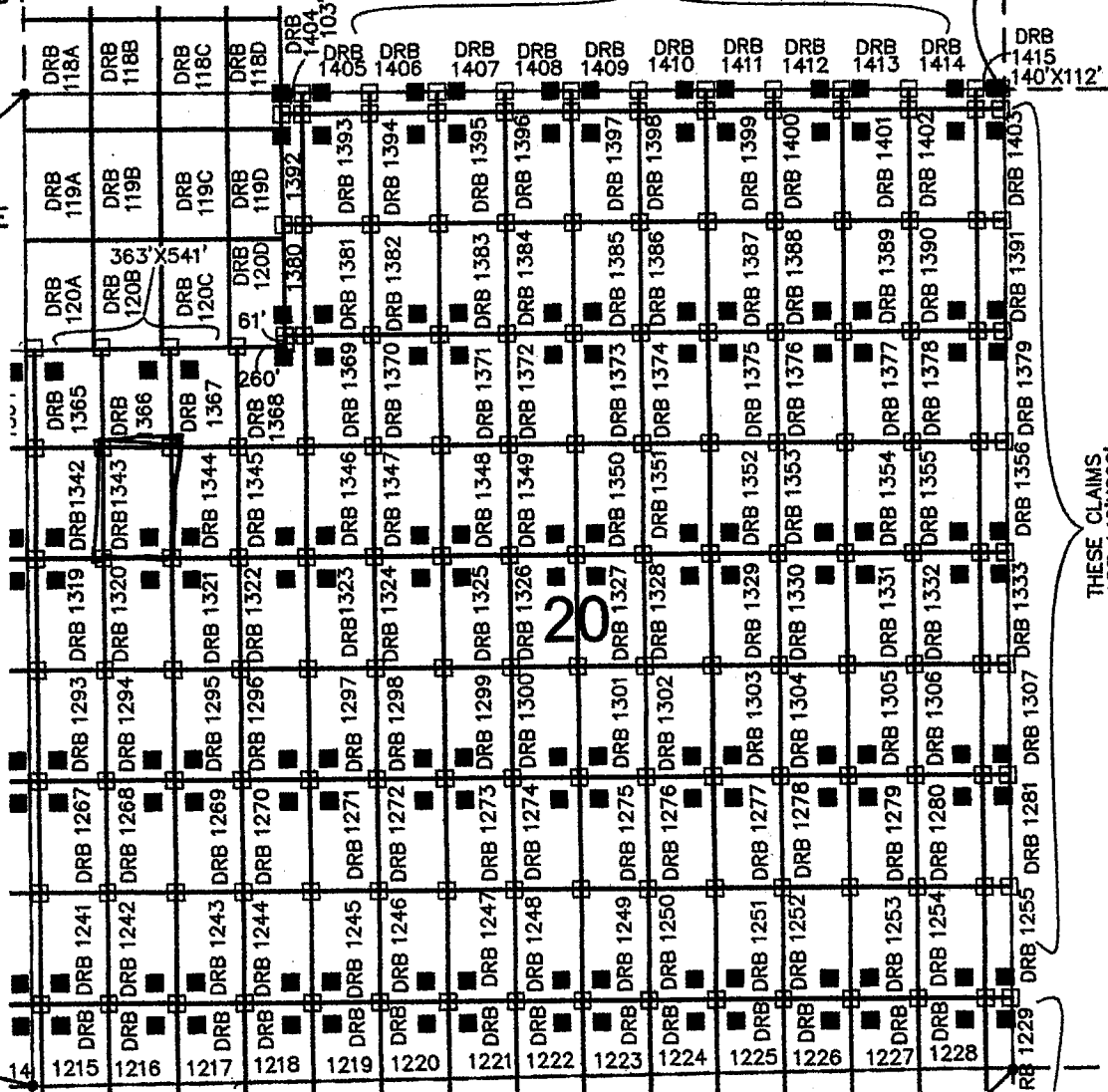
NE COR,
SEC 30
T12S, R5W
5354'N, 5272'E

NW COR,
SEC 20
T12S, R5W
5354'N, 0'E

SW COR,
SEC 20
T12S, R5W
0'N, 0'E

FREEPORT MCMORAN CORPORATION
333 NORTH CENTRAL AVE
PHOENIX, ARIZONA 85004

SE COR, SEC 30
T12S, R5W
0'N, 5272'E



THESE CLAIMS
ARE 140'X600'

ARIZONA NOTICE OF LOCATION
(Mill Site Claim)

NOTICE IS HEREBY GIVEN THAT FREEPORT-MCMORAN CORPORATION, whose mailing address is 333 North Central Avenue, Phoenix, Arizona, 85004, by its undersigned agent, makes this location of the Darby 1344 mill site mining claim, Ajo Mining District, Pima County, Arizona and has a valid right to the occupation, possession and use of said mill site claim, together with all hereditaments and appurtenances belonging to it.

This mill site claim consists of 5 acres, more or less and is more particularly described as follows: The mill site claim is 600 feet in length and 363 feet in width, and the general course of this claim is North to South. The general location of the claims southwest corner is located 778 feet East of and 2837 feet North of the Southwest section corner of Section 20 Township 12 South, Range 5 West, G&SRM, Pima County, Arizona.

All corners and the location monument of the claim are constructed of 2"x2" wood post extending 4' above the ground. The location monument is set inside the Southwest corner of the claim approximately 4 feet north of the South line of the claim and 4 feet east of the west line of the claim. The location monument on which this notice is posted is situated within the NW 1/4, Section 20, Township 12 South, Range 5 West, G&SRM, Pima County, Arizona.

The undersigned claims the ground as described above and depicted on the map which is attached. A copy of this Notice of Location is filed in the office of the County Recorder, Pima County, Arizona. This claim is not intended to encroach on any private property or land that is not open for location.

Located, dated, and posted on the ground this 27 day of Sept 2013.

Freeport-McMoRan Corporation (Owner)

By J. Fleck (Agent)
J-Co Professional Services Corp.

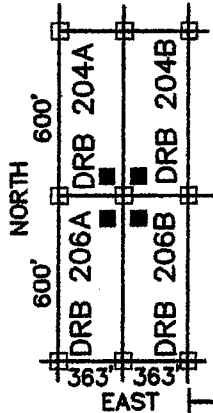
RECEIVED
BLM/AZ STATE OFFICE
2013 DEC 17 A 10:37
PHOENIX, ARIZONA

AMC 425855

LOCATION OF DARBY 1100 THROUGH 1415 MILL SITES AJO MINE

LOCATED SEPT 3, 2013 THROUGH OCT 31, 2013
ALL CLAIMS ARE 363' X 600' UNLESS OTHERWISE DETAILED HEREON

TYPICAL CLAIM DETAIL N.T.S.



□ INDICATES CORNER OF MILL CLAIM
SET 2"x2"x5" WOOD POST (TYPICAL)

■ INDICATES LOCATION MONUMENT.
SET 2"x2"x5" WOOD POST WITH
PLASTIC CONTAINER WITH THE
THE NOTICE OF LOCATION.
SET 4"x4" FROM CORNER. (TYPICAL)

DRB = "DARBY"

DRB 1380&1392
ARE 103'X600'

THESE CLAIMS
ARE 363'X112'

SCALE 1"=1000'
PIMA COUNTY

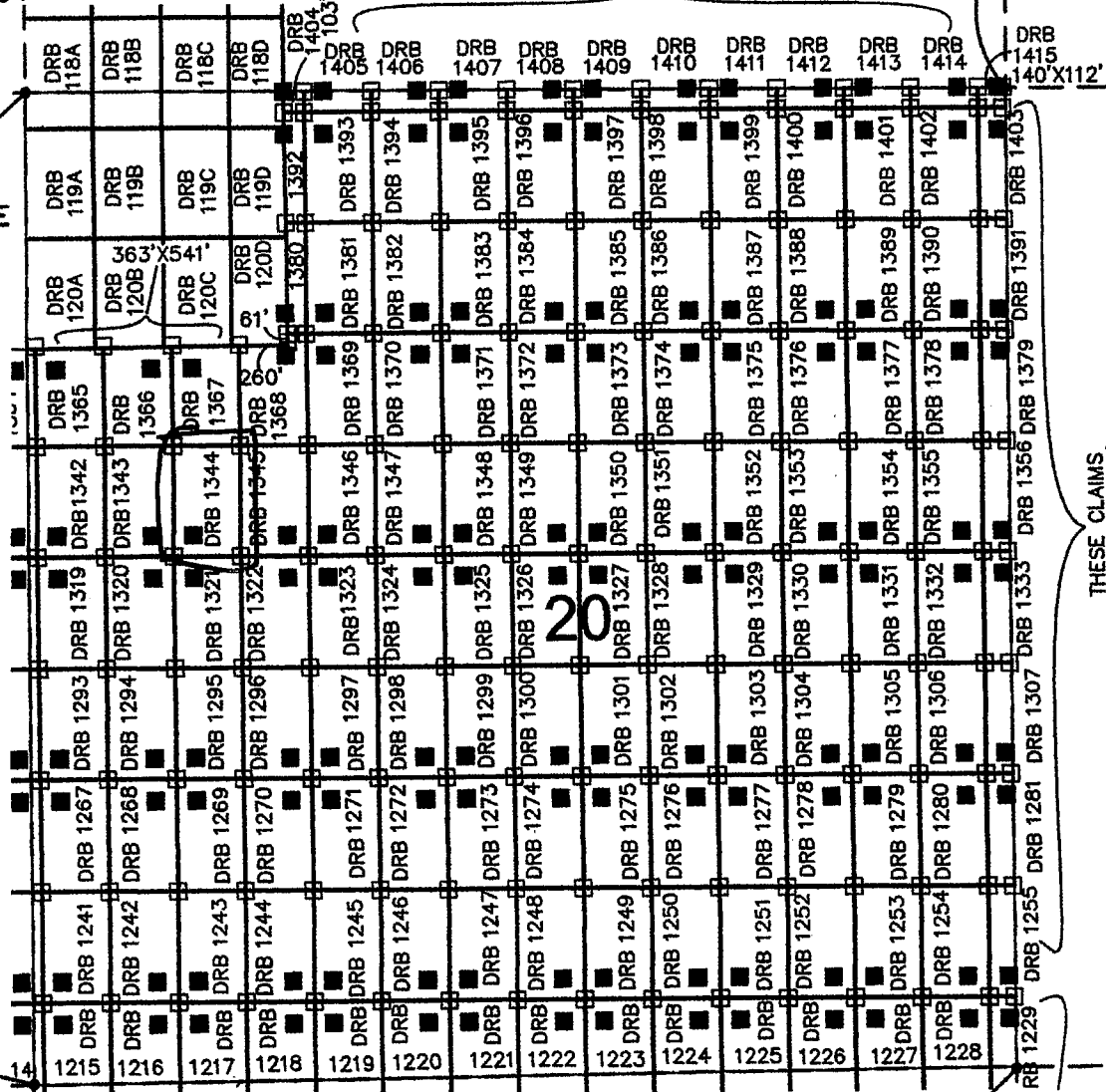
NE COR,
SEC 30
T12S, R5W
5354'N, 5272'E

NW COR,
SEC 20
T12S, R5W
5354'N, 0'E

SW COR,
SEC 20
T12S, R5W
0'N, 0'E

FREEMPORT MCMORAN CORPORATION
333 NORTH CENTRAL AVE
PHOENIX, ARIZONA 85004

SE COR, SEC 30
T12S, R5W
0'N, 5272'E



THESE CLAIMS
ARE 140'X600'

ARIZONA NOTICE OF LOCATION
(Mill Site Claim)

NOTICE IS HEREBY GIVEN THAT FREEPORT-MCMORAN CORPORATION, whose mailing address is 333 North Central Avenue, Phoenix, Arizona, 85004, by its undersigned agent, makes this location of the Darby 1345 mill site mining claim, Ajo Mining District, Pima County, Arizona and has a valid right to the occupation, possession and use of said mill site claim, together with all hereditaments and appurtenances belonging to it.

This mill site claim consists of 5 acres, more or less and is more particularly described as follows: The mill site claim is 600 feet in length and 363 feet in width, and the general course of this claim is North to South. The general location of the claims southwest corner is located 1141 feet East of and 2837 feet North of the Southwest section corner of Section 20 Township 12 South, Range 5 West, G&SRM, Pima County, Arizona.

All corners and the location monument of the claim are constructed of 2"x2" wood post extending 4' above the ground. The location monument is set inside the southeast corner of the claim approximately 4 feet north of the south line of the claim and 4 feet west of the east line of the claim. The location monument on which this notice is posted is situated within the NW 1/4, Section 20, Township 12 South, Range 5 West, G&SRM, Pima County, Arizona.

The undersigned claims the ground as described above and depicted on the map which is attached. A copy of this Notice of Location is filed in the office of the County Recorder, Pima County, Arizona. This claim is not intended to encroach on any private property or land that is not open for location.

Located, dated, and posted on the ground this 27 day of Sept. 2013.

Freeport-McMoRan Corporation (Owner)

By J. Flack (Agent)
J-Co Professional Services Corp.

PHOENIX, ARIZONA

2013 DEC 17 A 10:37

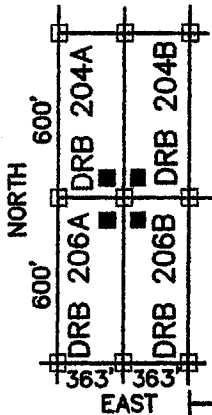
RECEIVED
BLM AZ STATE OFFICE

AMC 425856

LOCATION OF DARBY 1100 THROUGH 1415 MILL SITES AJO MINE

LOCATED SEPT 3, 2013 THROUGH OCT 31, 2013
ALL CLAIMS ARE 363' X 600' UNLESS OTHERWISE DETAILED HEREON

TYPICAL CLAIM DETAIL N.T.S.



□ INDICATES CORNER OF MILL CLAIM
SET 2"x2"x5" WOOD POST (TYPICAL)

■ INDICATES LOCATION MONUMENT.
SET 2"x2"x5" WOOD POST WITH
PLASTIC CONTAINER WITH THE
THE NOTICE OF LOCATION.
SET 4"x4" FROM CORNER. (TYPICAL)

DRB = "DARBY"

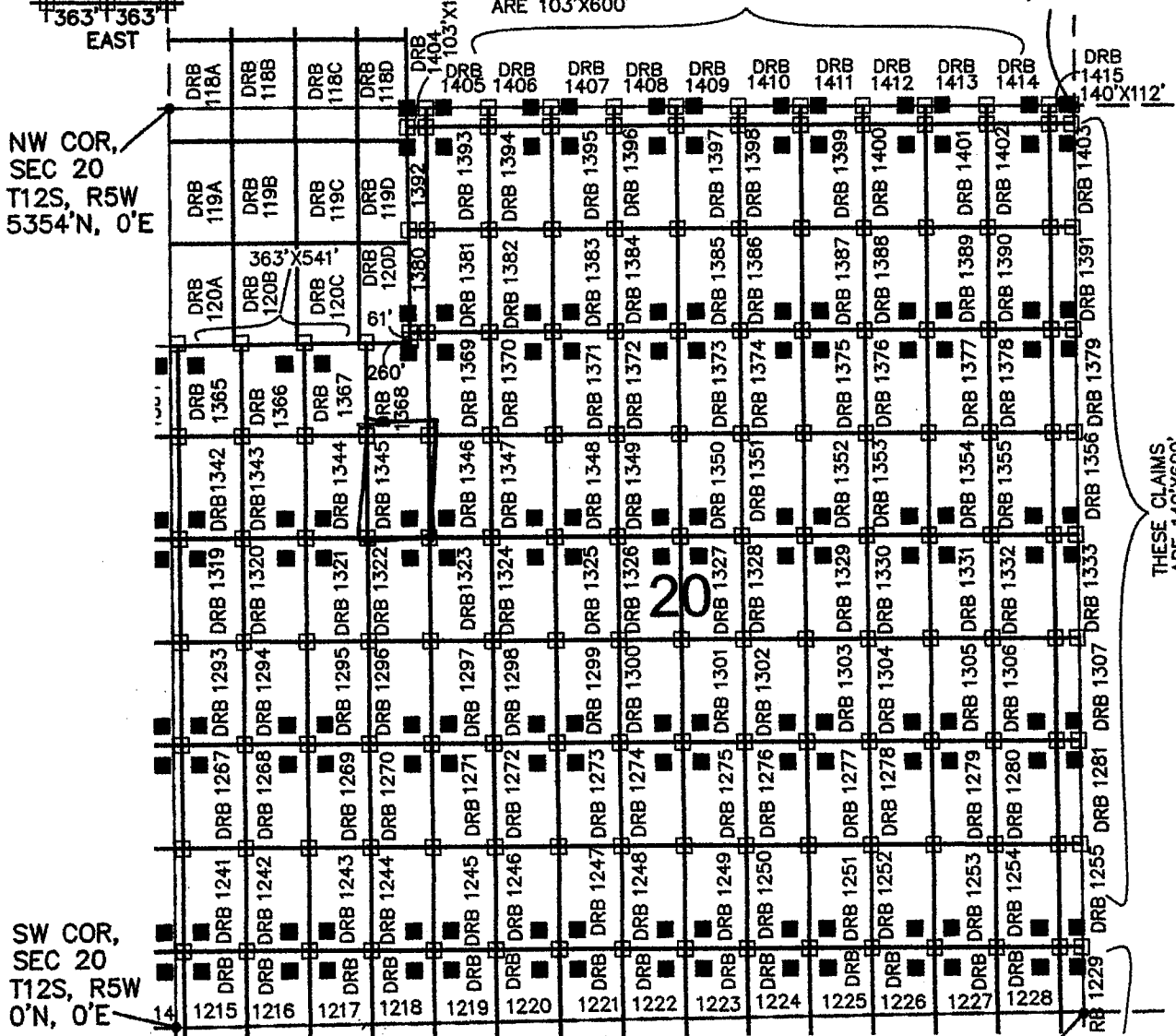
DRB 1380&1392
ARE 103'X600'

THESE CLAIMS
ARE 363'X112'

SCALE 1"=1000'
PIMA COUNTY

NE COR,
SEC 30
T12S, R5W
5354'N, 5272'E

NW COR,
SEC 20
T12S, R5W
5354'N, 0'E



THESE CLAIMS
ARE 140'X600'

SW COR,
SEC 20
T12S, R5W
0'N, 0'E

FREEPORT MCMORAN CORPORATION
333 NORTH CENTRAL AVE
PHOENIX, ARIZONA 85004

SE COR, SEC 30
T12S, R5W
0'N, 5272'E

ARIZONA NOTICE OF LOCATION
(Mill Site Claim)

NOTICE IS HEREBY GIVEN THAT FREEPORT-MCMORAN CORPORATION, whose mailing address is 333 North Central Avenue, Phoenix, Arizona, 85004, by its undersigned agent, makes this location of the Darby 1346 mill site mining claim, Ajo Mining District, Pima County, Arizona and has a valid right to the occupation, possession and use of said mill site claim, together with all hereditaments and appurtenances belonging to it.

This mill site claim consists of 5 acres, more or less and is more particularly described as follows: The mill site claim is 600 feet in length and 363 feet in width, and the general course of this claim is North to South. The general location of the claims southwest corner is located 1504 feet East of and 2837 feet North of the Southwest section corner of Section 20 Township 12 South, Range S West, G&SRM, Pima County, Arizona.

All corners and the location monument of the claim are constructed of 2"x2" wood post extending 4' above the ground. The location monument is set inside the Southwest corner of the claim approximately 4 feet north of the South line of the claim and 4 feet east of the west line of the claim. The location monument on which this notice is posted is situated within the NW 1/4, Section 20, Township 12 South, Range S West, G&SRM, Pima County, Arizona.

The undersigned claims the ground as described above and depicted on the map which is attached. A copy of this Notice of Location is filed in the office of the County Recorder, Pima County, Arizona. This claim is not intended to encroach on any private property or land that is not open for location.

Located, dated, and posted on the ground this 17 day of Sept 2013.

Freeport-McMoRan Corporation (Owner)

By J. Fluck (Agent)
J-Co Professional Services Corp.

RECEIVED
BLM/AZ STATE OFFICE
2013 DEC 17 A 10:37
PHOENIX, ARIZONA

AMC 425057

LOCATION OF DARBY 1100 THROUGH 1415 MILL SITES AJO MINE

LOCATED SEPT 3, 2013 THROUGH OCT 31, 2013
ALL CLAIMS ARE 363' X 600' UNLESS OTHERWISE DETAILED HEREON

TYPICAL CLAIM DETAIL N.T.S.

- INDICATES CORNER OF MILL CLAIM
SET 2"X2"X5' WOOD POST (TYPICAL)
- INDICATES LOCATION MONUMENT.
SET 2"X2"X5' WOOD POST WITH
PLASTIC CONTAINER WITH THE
THE NOTICE OF LOCATION.
SET 4'X4' FROM CORNER. (TYPICAL)

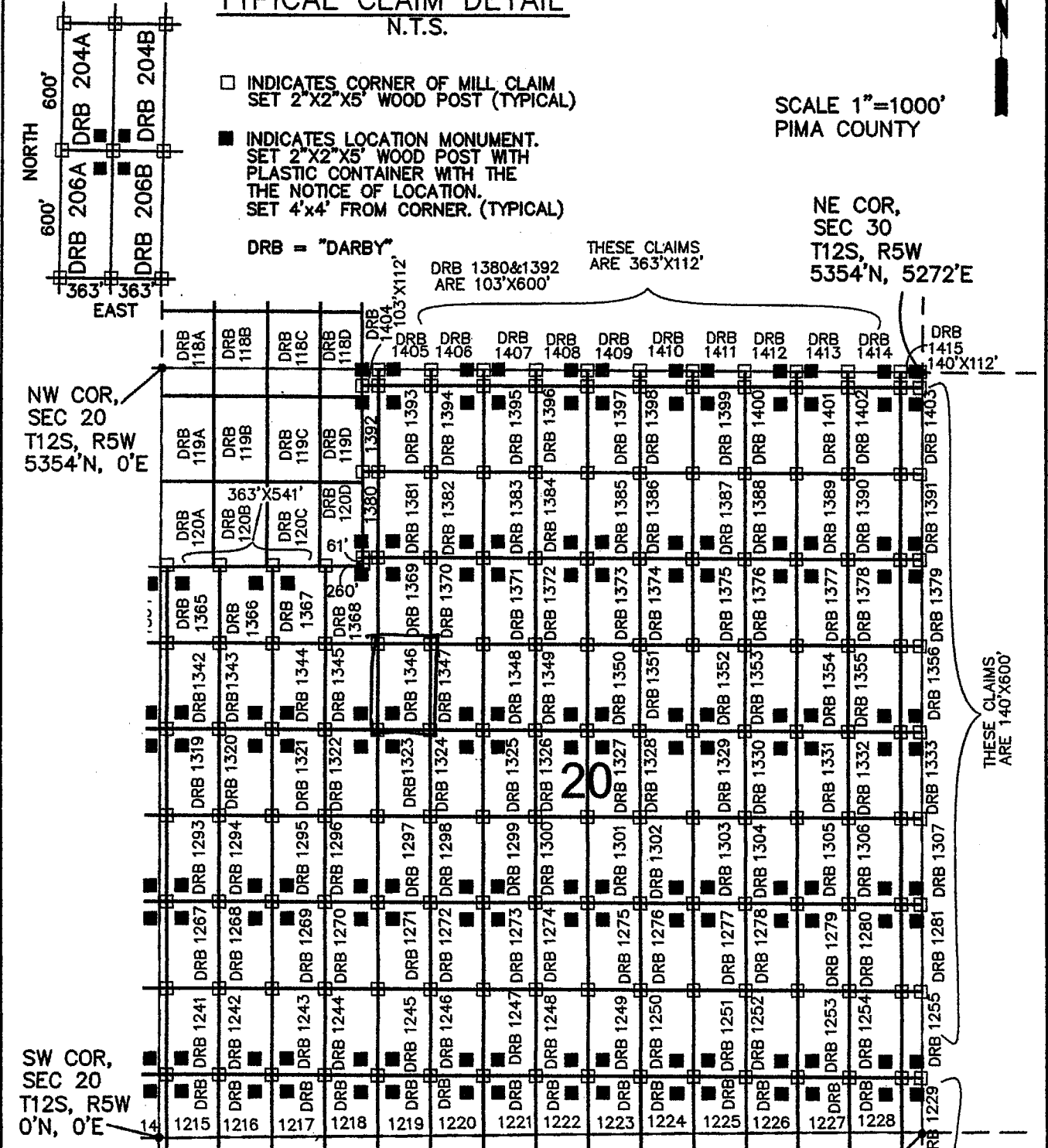
SCALE 1"=1000'
PIMA COUNTY

NE COR,
SEC 30
T12S, R5W
5354'N, 5272'E

DRB = "DARBY"

THESE CLAIMS
ARE 363'X112'

DRB 1380&1392
ARE 103'X600'



NW COR,
SEC 20
T12S, R5W
5354'N, 0'E

SW COR,
SEC 20
T12S, R5W
0'N, 0'E

THESE CLAIMS
ARE 140'X600'

FREEMONT MCMORAN CORPORATION
333 NORTH CENTRAL AVE
PHOENIX, ARIZONA 85004

SE COR, SEC 30
T12S, R5W
0'N, 5272'E

ARIZONA NOTICE OF LOCATION
(Mill Site Claim)

NOTICE IS HEREBY GIVEN THAT FREEPORT-MCMORAN CORPORATION, whose mailing address is 333 North Central Avenue, Phoenix, Arizona, 85004, by its undersigned agent, makes this location of the Darby 1347 mill site mining claim, Ajo Mining District, Pima County, Arizona and has a valid right to the occupation, possession and use of said mill site claim, together with all hereditaments and appurtenances belonging to it.

This mill site claim consists of 5 acres, more or less and is more particularly described as follows: The mill site claim is 600 feet in length and 363 feet in width, and the general course of this claim is North to South. The general location of the claims southwest corner is located 1867 feet East of and 2837 feet North of the Southwest section corner of Section 20 Township 12 South, Range 5 West, G&SRM, Pima County, Arizona.

All corners and the location monument of the claim are constructed of 2"x2" wood post extending 4' above the ground. The location monument is set inside the southeast corner of the claim approximately 4 feet north of the south line of the claim and 4 feet west of the east line of the claim. The location monument on which this notice is posted is situated within the NW 1/4, Section 20, Township 12 South, Range S West, G&SRM, Pima County, Arizona.

The undersigned claims the ground as described above and depicted on the map which is attached. A copy of this Notice of Location is filed in the office of the County Recorder, Pima County, Arizona. This claim is not intended to encroach on any private property or land that is not open for location.

Located, dated, and posted on the ground this 27 day of Sept 2013.

Freeport-McMoRan Corporation (Owner)

By J. Fluck (Agent)
J-Co Professional Services Corp.

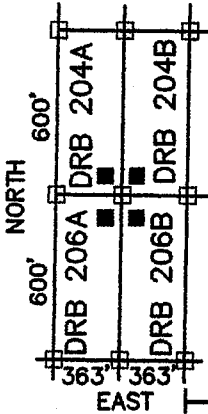
RECEIVED
BLM AZ STATE OFFICE
2013 DEC 17 A 10: 37
PHOENIX, ARIZONA

AMC 425058

LOCATION OF DARBY 1100 THROUGH 1415 MILL SITES AJO MINE

LOCATED SEPT 3, 2013 THROUGH OCT 31, 2013
ALL CLAIMS ARE 363' X 600' UNLESS OTHERWISE DETAILED HEREON

TYPICAL CLAIM DETAIL N.T.S.



- INDICATES CORNER OF MILL CLAIM
SET 2"X2"X5' WOOD POST (TYPICAL)
- INDICATES LOCATION MONUMENT.
SET 2"X2"X5' WOOD POST WITH
PLASTIC CONTAINER WITH THE
THE NOTICE OF LOCATION.
SET 4'X4' FROM CORNER. (TYPICAL)

SCALE 1"=1000'
PIMA COUNTY

DRB = "DARBY"

THESE CLAIMS
ARE 363'X112'

DRB 1380&1392
ARE 103'X600'

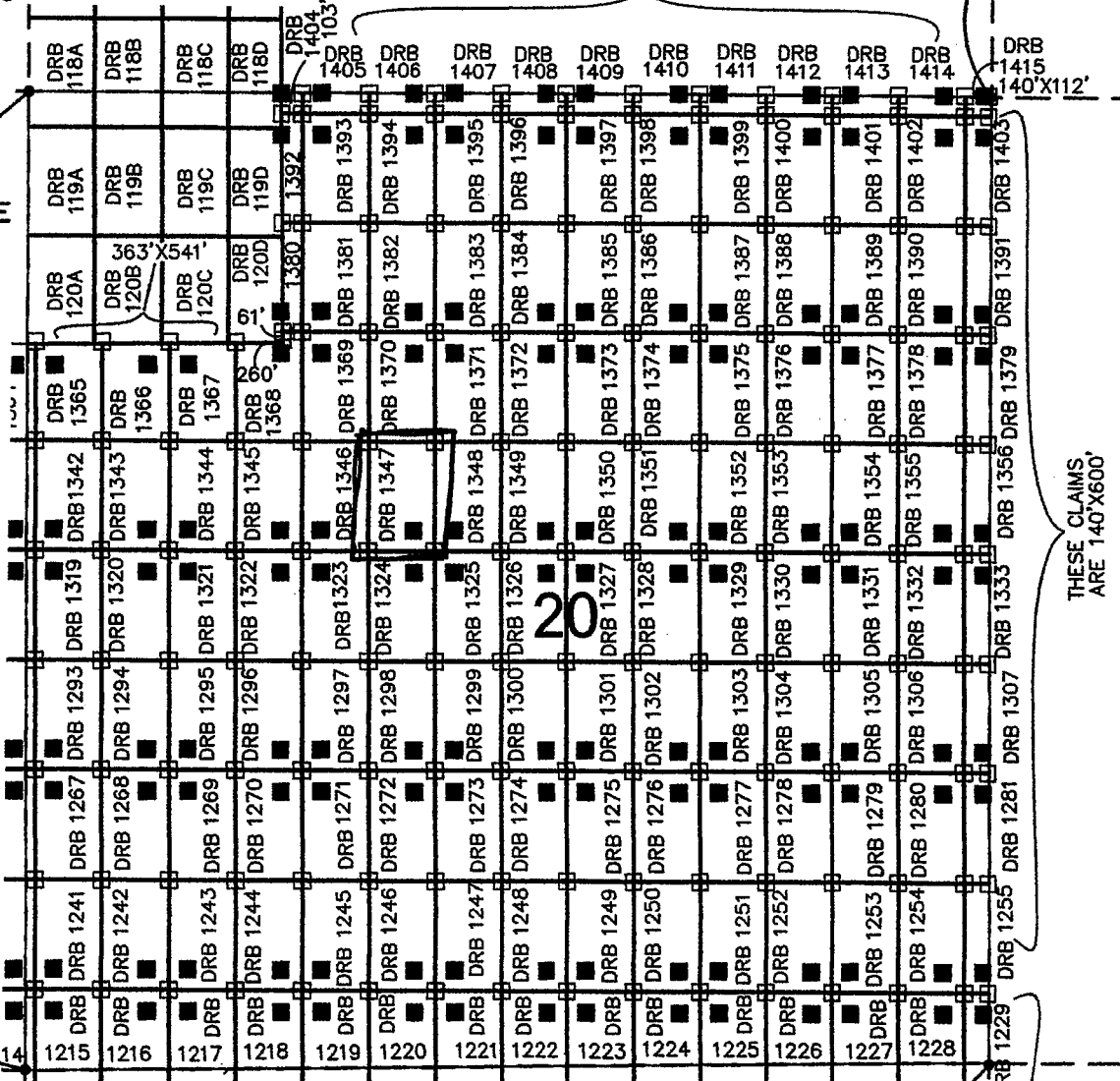
NE COR,
SEC 30
T12S, R5W
5354'N, 5272'E

NW COR,
SEC 20
T12S, R5W
5354'N, 0'E

SW COR,
SEC 20
T12S, R5W
0'N, 0'E

FREEPORT MCMORAN CORPORATION
333 NORTH CENTRAL AVE
PHOENIX, ARIZONA 85004

SE COR, SEC 30
T12S, R5W
0'N, 5272'E



THESE CLAIMS
ARE 140'X600'

ARIZONA NOTICE OF LOCATION
(Mill Site Claim)

NOTICE IS HEREBY GIVEN THAT FREEPORT-MCMORAN CORPORATION, whose mailing address is 333 North Central Avenue, Phoenix, Arizona, 85004, by its undersigned agent, makes this location of the Darby 1348 mill site mining claim, Ajo Mining District, Pima County, Arizona and has a valid right to the occupation, possession and use of said mill site claim, together with all hereditaments and appurtenances belonging to it.

This mill site claim consists of 5 acres, more or less and is more particularly described as follows: The mill site claim is 600 feet in length and 363 feet in width, and the general course of this claim is North to South. The general location of the claims southwest corner is located 2230 feet East of and 2837 feet North of the Southwest section corner of Section 20 Township 12 South, Range 5 West, G&SRM, Pima County, Arizona.

All corners and the location monument of the claim are constructed of 2"x2" wood post extending 4' above the ground. The location monument is set inside the southwest corner of the claim approximately 4 feet north of the south line of the claim and 4 feet east of the west line of the claim. The location monument on which this notice is posted is situated within the NW ¼, Section 20, Township 12 South, Range 5 West, G&SRM, Pima County, Arizona.

The undersigned claims the ground as described above and depicted on the map which is attached. A copy of this Notice of Location is filed in the office of the County Recorder, Pima County, Arizona. This claim is not intended to encroach on any private property or land that is not open for location.

Located, dated, and posted on the ground this 27 day of Sept 2013.

Freeport-McMoRan Corporation (Owner)

By J. Slack (Agent)
J-Co Professional Services Corp.

RECEIVED
BLM AZ STATE OFFICE
2013 DEC 17 A 10:37
PHOENIX, ARIZONA

AMC425859

ARIZONA NOTICE OF LOCATION
(Mill Site Claim)

NOTICE IS HEREBY GIVEN THAT FREEPORT-MCMORAN CORPORATION, whose mailing address is 333 North Central Avenue, Phoenix, Arizona, 85004, by its undersigned agent, makes this location of the Darby 1349 mill site mining claim, Ajo Mining District, Pima County, Arizona and has a valid right to the occupation, possession and use of said mill site claim, together with all hereditaments and appurtenances belonging to it.

This mill site claim consists of 5 acres, more or less and is more particularly described as follows: The mill site claim is 600 feet in length and 363 feet in width, and the general course of this claim is North to South. The general location of the claims southwest corner is located 2593 feet East of and 2837 feet North of the Southwest section corner of Section 20 Township 12 South, Range 5 West, G&SRM, Pima County, Arizona.

All corners and the location monument of the claim are constructed of 2"x2" wood post extending 4' above the ground. The location monument is set inside the southeast corner of the claim approximately 4 feet north of the south line of the claim and 4 feet west of the east line of the claim. The location monument on which this notice is posted is situated within the NE $\frac{1}{4}$, Section 20, Township 12 South, Range 5 West, G&SRM, Pima County, Arizona.

The undersigned claims the ground as described above and depicted on the map which is attached. A copy of this Notice of Location is filed in the office of the County Recorder, Pima County, Arizona. This claim is not intended to encroach on any private property or land that is not open for location.

Located, dated, and posted on the ground this 27 day of Sept 2013.

Freeport-McMoRan Corporation (Owner)

By J. Hall (Agent)
J-Co Professional Services Corp.

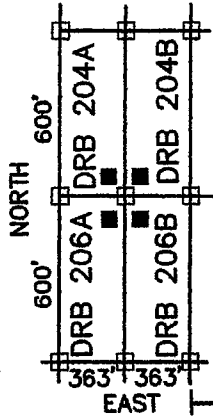
RECEIVED
BLM AZ STATE OFFICE
2013 DEC 17 A 10:37
PHOENIX, ARIZONA

AMC 425860

LOCATION OF DARBY 1100 THROUGH 1415 MILL SITES AJO MINE

LOCATED SEPT 3, 2013 THROUGH OCT 31, 2013
ALL CLAIMS ARE 363' X 600' UNLESS OTHERWISE DETAILED HEREON

TYPICAL CLAIM DETAIL N.T.S.



□ INDICATES CORNER OF MILL CLAIM
SET 2"X2"X5' WOOD POST (TYPICAL)

■ INDICATES LOCATION MONUMENT.
SET 2"X2"X5' WOOD POST WITH
PLASTIC CONTAINER WITH THE
THE NOTICE OF LOCATION.
SET 4'X4' FROM CORNER. (TYPICAL)

DRB = "DARBY"

THESE CLAIMS
ARE 363'X112'

SCALE 1"=1000'
PIMA COUNTY

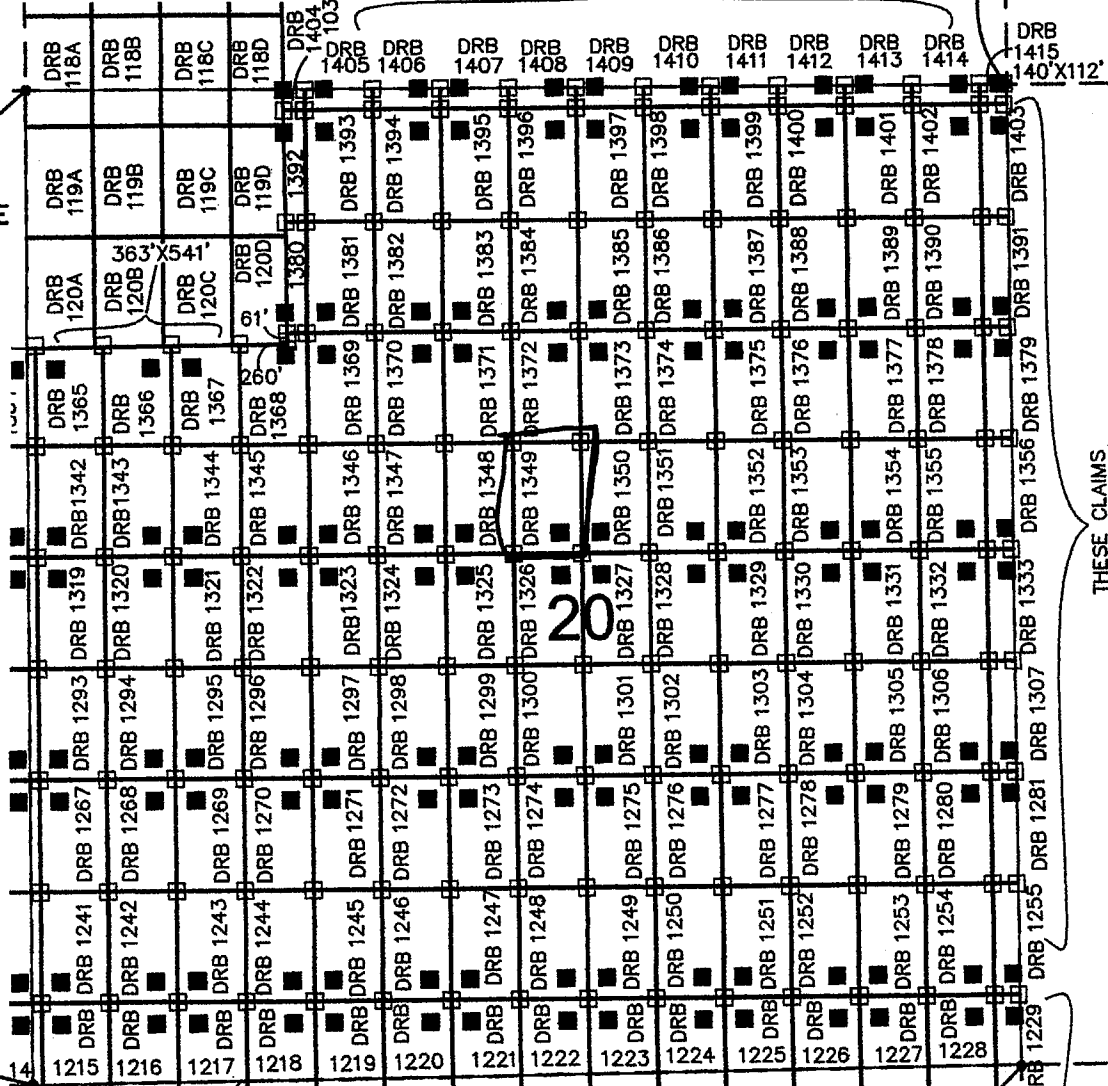
NE COR.
SEC 30
T12S, R5W
5354'N, 5272'E

NW COR.
SEC 20
T12S, R5W
5354'N, 0'E

SW COR.
SEC 20
T12S, R5W
0'N, 0'E

FREEMPORT MCMORAN CORPORATION
333 NORTH CENTRAL AVE
PHOENIX, ARIZONA 85004

SE COR, SEC 30
T12S, R5W
0'N, 5272'E



THESE CLAIMS
ARE 140'X600'

ARIZONA NOTICE OF LOCATION
(Mill Site Claim)

NOTICE IS HEREBY GIVEN THAT FREEPORT-MCMORAN CORPORATION, whose mailing address is 333 North Central Avenue, Phoenix, Arizona, 85004, by its undersigned agent, makes this location of the Darby 1350 mill site mining claim, Ajo Mining District, Pima County, Arizona and has a valid right to the occupation, possession and use of said mill site claim, together with all hereditaments and appurtenances belonging to it.

This mill site claim consists of 5 acres, more or less and is more particularly described as follows: The mill site claim is 600 feet in length and 363 feet in width, and the general course of this claim is North to South. The general location of the claims southwest corner is located 2954 feet East of and 2837 feet North of the Southwest section corner of Section 20 Township 12 South, Range 5 West, G&SRM, Pima County, Arizona.

All corners and the location monument of the claim are constructed of 2"x2" wood post extending 4' above the ground. The location monument is set inside the Southwest corner of the claim approximately 4 feet north of the South line of the claim and 4 feet east of the West line of the claim. The location monument on which this notice is posted is situated within the NE $\frac{1}{4}$, Section 20, Township 12 South, Range 5 West, G&SRM, Pima County, Arizona.

The undersigned claims the ground as described above and depicted on the map which is attached. A copy of this Notice of Location is filed in the office of the County Recorder, Pima County, Arizona. This claim is not intended to encroach on any private property or land that is not open for location.

Located, dated, and posted on the ground this 17 day of Sept. 2013.

Freeport-McMoRan Corporation (Owner)

By J. Nech (Agent)
J-Co Professional Services Corp.

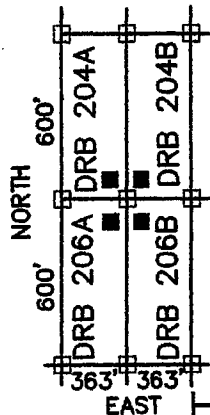
RECEIVED
BLM AZ STATE OFFICE
2013 DEC 17 A 10: 37
PHOENIX, ARIZONA

AMC 425861

LOCATION OF DARBY 1100 THROUGH 1415 MILL SITES AJO MINE

LOCATED SEPT 3, 2013 THROUGH OCT 31, 2013
ALL CLAIMS ARE 363' X 600' UNLESS OTHERWISE DETAILED HEREON

TYPICAL CLAIM DETAIL N.T.S.



- INDICATES CORNER OF MILL CLAIM
SET 2"x2"x5' WOOD POST (TYPICAL)
- INDICATES LOCATION MONUMENT.
SET 2"x2"x5' WOOD POST WITH
PLASTIC CONTAINER WITH THE
THE NOTICE OF LOCATION.
SET 4'x4' FROM CORNER. (TYPICAL)

SCALE 1"=1000'
PIMA COUNTY

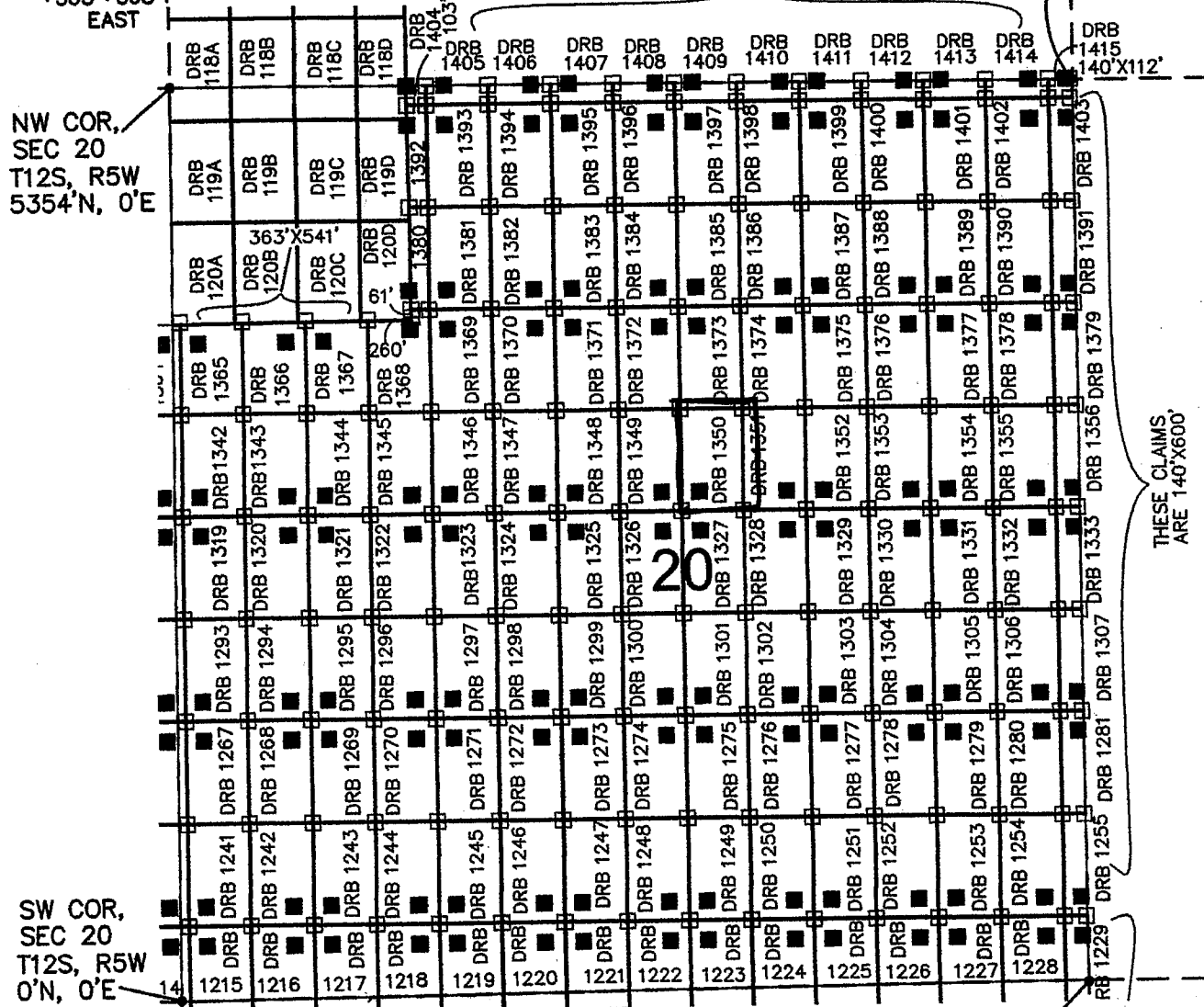
DRB = "DARBY"

THESE CLAIMS
ARE 363'X112'

NE COR,
SEC 30
T12S, R5W
5354'N, 5272'E

NW COR,
SEC 20
T12S, R5W
5354'N, 0'E

DRB 1380&1392
ARE 103'X600'



SW COR,
SEC 20
T12S, R5W
0'N, 0'E

THESE CLAIMS
ARE 140'X600'

FREEMPORT MCMORAN CORPORATION
333 NORTH CENTRAL AVE
PHOENIX, ARIZONA 85004

SE COR, SEC 30
T12S, R5W
0'N, 5272'E

ARIZONA NOTICE OF LOCATION
(Mill Site Claim)

NOTICE IS HEREBY GIVEN THAT FREEPORT-MCMORAN CORPORATION, whose mailing address is 333 North Central Avenue, Phoenix, Arizona, 85004, by its undersigned agent, makes this location of the Darby 1351 mill site mining claim, Ajo Mining District, Pima County, Arizona and has a valid right to the occupation, possession and use of said mill site claim, together with all hereditaments and appurtenances belonging to it.

This mill site claim consists of 5 acres, more or less and is more particularly described as follows: The mill site claim is 600 feet in length and 363 feet in width, and the general course of this claim is North to South. The general location of the claims southwest corner is located 3319 feet East of and 2837 feet North of the Southwest section corner of Section 20 Township 12 South, Range 5 West, G&SRM, Pima County, Arizona.

All corners and the location monument of the claim are constructed of 2"x2" wood post extending 4' above the ground. The location monument is set inside the southeast corner of the claim approximately 4 feet north of the south line of the claim and 4 feet west of the east line of the claim. The location monument on which this notice is posted is situated within the NE $\frac{1}{4}$, Section 20, Township 12 South, Range 5 West, G&SRM, Pima County, Arizona.

The undersigned claims the ground as described above and depicted on the map which is attached. A copy of this Notice of Location is filed in the office of the County Recorder, Pima County, Arizona. This claim is not intended to encroach on any private property or land that is not open for location.

Located, dated, and posted on the ground this 27 day of Sept 2013.

Freeport-McMoRan Corporation (Owner)

By J. Flack (Agent)
J-Co Professional Services Corp.

PHOENIX, ARIZONA

2013 DEC 17 A 10:37

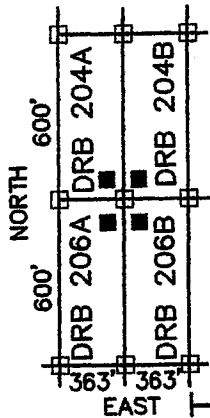
RECEIVED
BLM AZ STATE OFFICE

AMC425062

LOCATION OF DARBY 1100 THROUGH 1415 MILL SITES AJO MINE

LOCATED SEPT 3, 2013 THROUGH OCT 31, 2013
ALL CLAIMS ARE 363' X 600' UNLESS OTHERWISE DETAILED HEREON

TYPICAL CLAIM DETAIL N.T.S.



□ INDICATES CORNER OF MILL CLAIM
SET 2"X2"X5' WOOD POST (TYPICAL)

■ INDICATES LOCATION MONUMENT.
SET 2"X2"X5' WOOD POST WITH
PLASTIC CONTAINER WITH THE
NOTICE OF LOCATION.
SET 4'x4' FROM CORNER. (TYPICAL)

DRB = "DARBY"

THESE CLAIMS
ARE 363'X112'

SCALE 1"=1000'
PIMA COUNTY

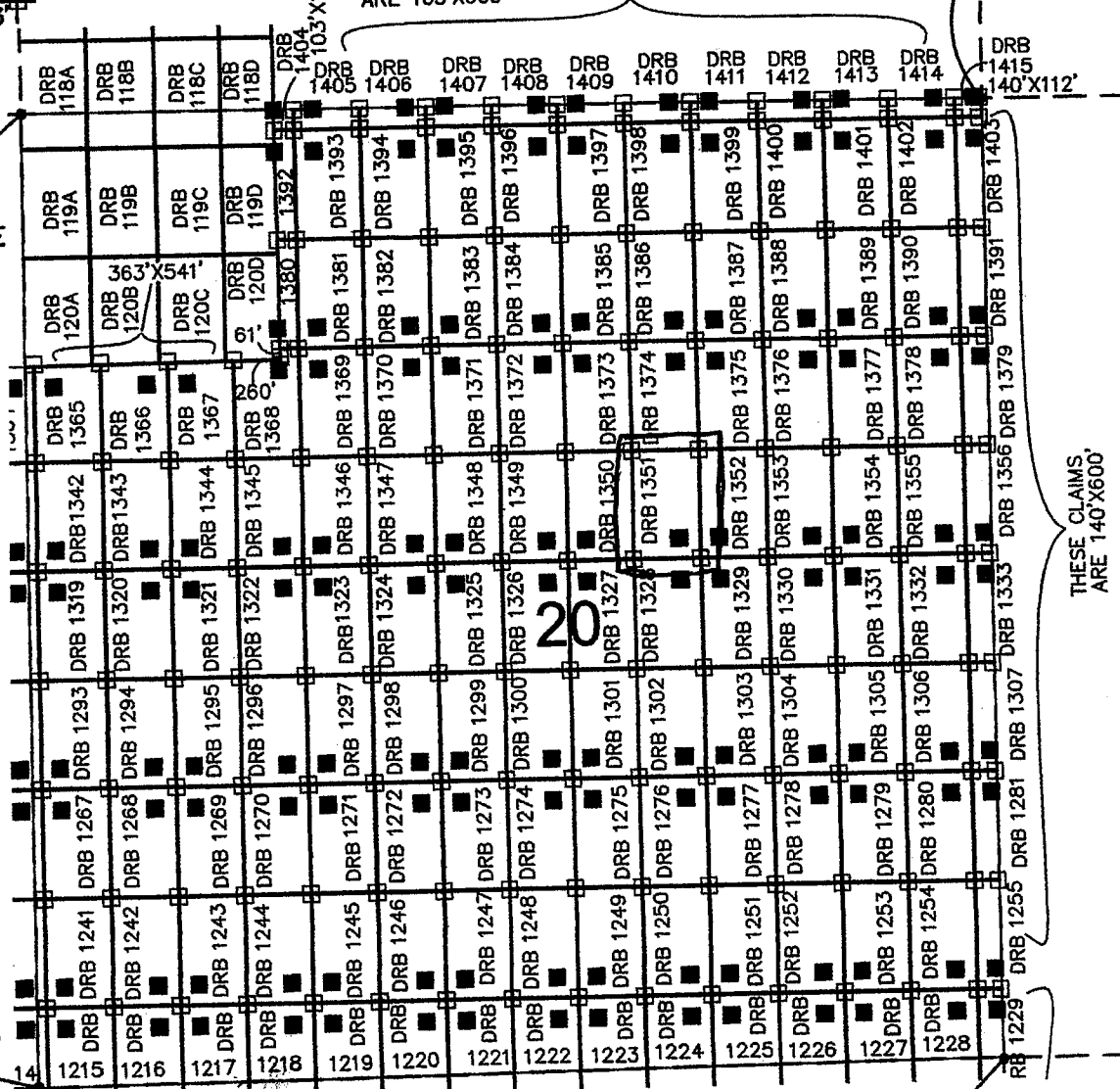
NE COR,
SEC 30
T12S, R5W
5354'N, 5272'E

NW COR,
SEC 20
T12S, R5W
5354'N, 0'E

SW COR,
SEC 20
T12S, R5W
0'N, 0'E

FREEPORT MCMORAN CORPORATION
333 NORTH CENTRAL AVE
PHOENIX, ARIZONA 85004

SE COR, SEC 30
T12S, R5W
0'N, 5272'E



THESE CLAIMS
ARE 140'X600'

ARIZONA NOTICE OF LOCATION
(Mill Site Claim)

NOTICE IS HEREBY GIVEN THAT FREEPORT-MCMORAN CORPORATION, whose mailing address is 333 North Central Avenue, Phoenix, Arizona, 85004, by its undersigned agent, makes this location of the Darby 1352 mill site mining claim, Ajo Mining District, Pima County, Arizona and has a valid right to the occupation, possession and use of said mill site claim, together with all hereditaments and appurtenances belonging to it.

This mill site claim consists of 5 acres, more or less and is more particularly described as follows: The mill site claim is 600 feet in length and 363 feet in width, and the general course of this claim is North to South. The general location of the claims southwest corner is located 3482 feet East of and 2837 feet North of the Southwest section corner of Section 20 Township 12 South, Range 5 West, G&SRM, Pima County, Arizona.

All corners and the location monument of the claim are constructed of 2"x2" wood post extending 4' above the ground. The location monument is set inside the southwest corner of the claim approximatly 4 feet north of the south line of the claim and 4 feet east of the west line of the claim. The location monument on which this notice is posted is situated within the NE ¼, Section 20, Township 12 South, Range 5 West. G&SRM, Pima County, Arizona.

The undersigned claims the ground as described above and depicted on the map which is attached. A copy of this Notice of Location is filed in the office of the County Recorder, Pima County, Arizona. This claim is not intended to encroach on any private property or land that is not open for location.

Located, dated, and posted on the ground this 27 day of Sept 2013.

Freeport-McMoRan Corporation (Owner)

By J. Hark (Agent)
J-Co Professional Services Corp.

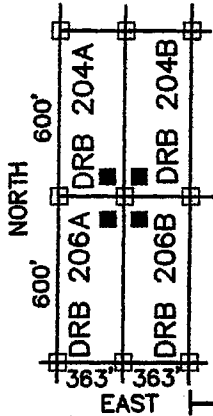
RECEIVED
BLM AZ STATE OFFICE
2013 DEC 17 A 10:37
PHOENIX, ARIZONA

AMC4 25863

LOCATION OF DARBY 1100 THROUGH 1415 MILL SITES AJO MINE

LOCATED SEPT 3, 2013 THROUGH OCT 31, 2013
ALL CLAIMS ARE 363' X 600' UNLESS OTHERWISE DETAILED HEREON

TYPICAL CLAIM DETAIL N.T.S.



□ INDICATES CORNER OF MILL CLAIM
SET 2"x2"x5" WOOD POST (TYPICAL)

■ INDICATES LOCATION MONUMENT.
SET 2"x2"x5" WOOD POST WITH
PLASTIC CONTAINER WITH THE
THE NOTICE OF LOCATION.
SET 4"x4" FROM CORNER. (TYPICAL)

SCALE 1"=1000'
PIMA COUNTY

DRB = "DARBY"

THESE CLAIMS
ARE 363'X112'

DRB 1380&1392
ARE 103'X600'

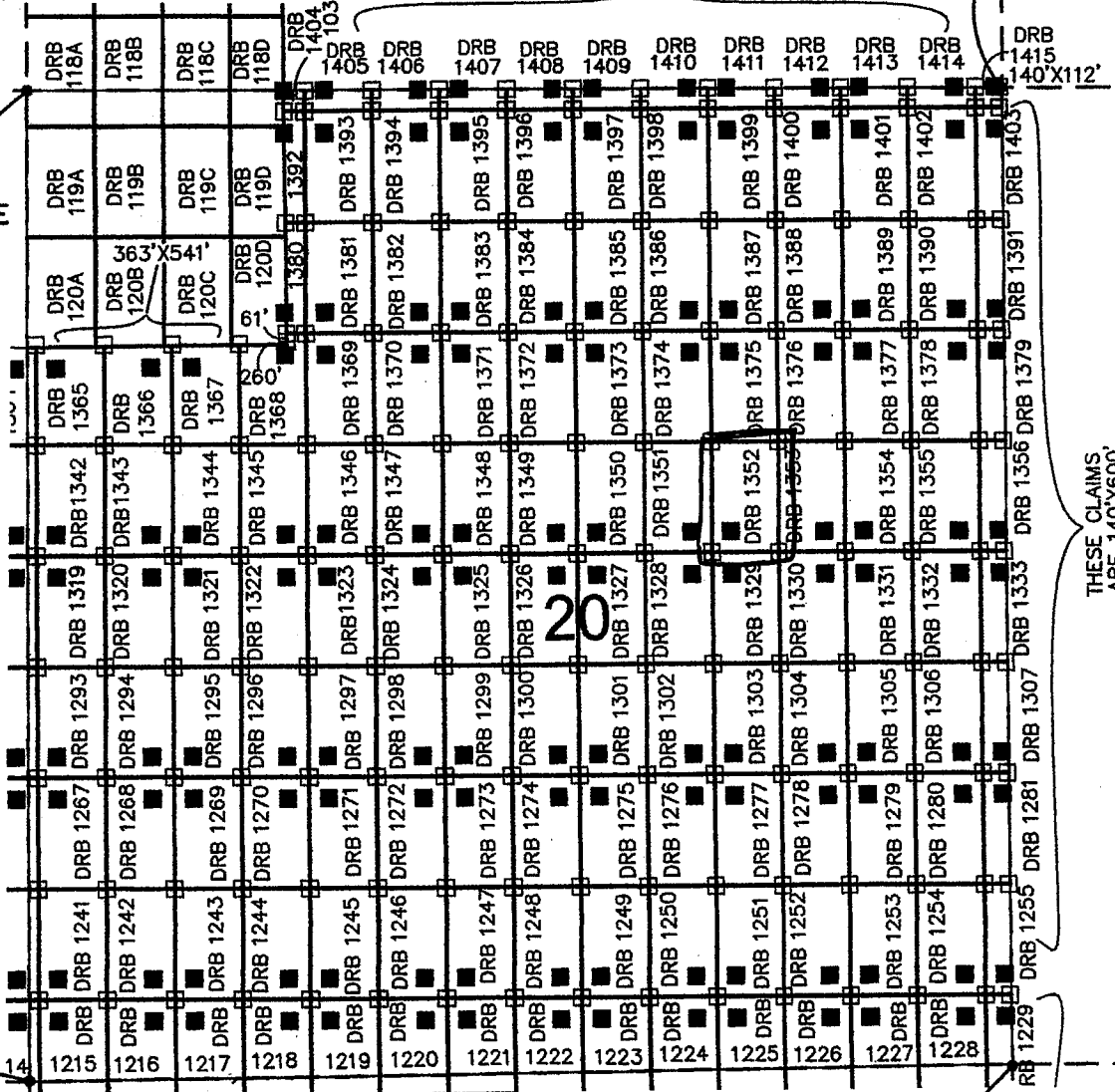
NE COR,
SEC 30
T12S, R5W
5354'N, 5272'E

NW COR,
SEC 20
T12S, R5W
5354'N, 0'E

SW COR,
SEC 20
T12S, R5W
0'N, 0'E

FREEMORE MCMORAN CORPORATION
333 NORTH CENTRAL AVE
PHOENIX, ARIZONA 85004

SE COR, SEC 30
T12S, R5W
0'N, 5272'E



THESE CLAIMS
ARE 140'X600'

ARIZONA NOTICE OF LOCATION
(Mill Site Claim)

NOTICE IS HEREBY GIVEN THAT FREEPORT-MCMORAN CORPORATION, whose mailing address is 333 North Central Avenue, Phoenix, Arizona, 85004, by its undersigned agent, makes this location of the Darby 1353 mill site mining claim, Ajo Mining District, Pima County, Arizona and has a valid right to the occupation, possession and use of said mill site claim, together with all hereditaments and appurtenances belonging to it.

This mill site claim consists of 5 acres, more or less and is more particularly described as follows: The mill site claim is 600 feet in length and 363 feet in width, and the general course of this claim is North to South. The general location of the claims southwest corner is located 4045 feet East of and 2837 feet North of the Southwest section corner of Section 20 Township 12 South, Range 5 West, G&SRM, Pima County, Arizona.

All corners and the location monument of the claim are constructed of 2"x2" wood post extending 4' above the ground. The location monument is set inside the southeast corner of the claim approximately 4 feet north of the south line of the claim and 4 feet west of the east line of the claim. The location monument on which this notice is posted is situated within the NE ¼, Section 20, Township 12 South, Range 5 West, G&SRM, Pima County, Arizona.

The undersigned claims the ground as described above and depicted on the map which is attached. A copy of this Notice of Location is filed in the office of the County Recorder, Pima County, Arizona. This claim is not intended to encroach on any private property or land that is not open for location.

Located, dated, and posted on the ground this 17 day of Sept 2013.

Freeport-McMoRan Corporation (Owner)

By J. Fluck (Agent)
J-Co Professional Services Corp.

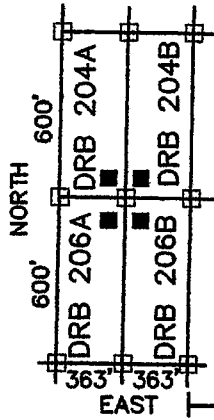
RECEIVED
BLM AZ STATE OFFICE
2013 DEC 17 A 10: 37
PHOENIX, ARIZONA

AMC 425864

LOCATION OF DARBY 1100 THROUGH 1415 MILL SITES AJO MINE

LOCATED SEPT 3, 2013 THROUGH OCT 31, 2013
ALL CLAIMS ARE 363' X 600' UNLESS OTHERWISE DETAILED HEREON

TYPICAL CLAIM DETAIL N.T.S.



- INDICATES CORNER OF MILL CLAIM SET 2"x2"x5' WOOD POST (TYPICAL)
- INDICATES LOCATION MONUMENT. SET 2"x2"x5' WOOD POST WITH PLASTIC CONTAINER WITH THE NOTICE OF LOCATION. SET 4'x4' FROM CORNER. (TYPICAL)

DRB = "DARBY"

THESE CLAIMS ARE 363'X112'

SCALE 1"=1000'
PIMA COUNTY

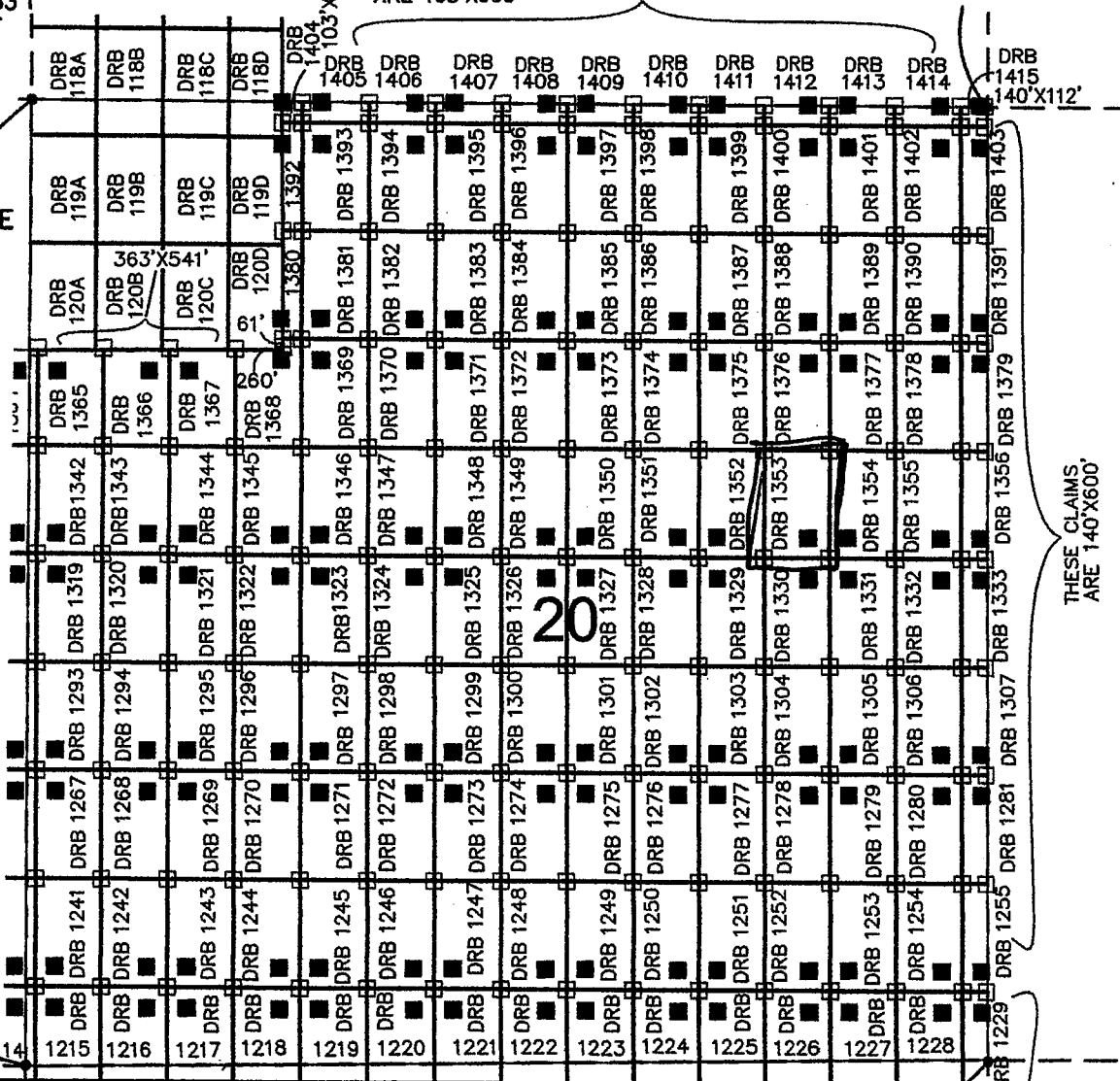
NE COR,
SEC 30
T12S, R5W
5354'N, 5272'E

NW COR,
SEC 20
T12S, R5W
5354'N, 0'E

SW COR,
SEC 20
T12S, R5W
0'N, 0'E

FREEMPORT MCMORAN CORPORATION
333 NORTH CENTRAL AVE
PHOENIX, ARIZONA 85004

SE COR, SEC 30
T12S, R5W
0'N, 5272'E



THESE CLAIMS ARE 140'X600'

ARIZONA NOTICE OF LOCATION
(Mill Site Claim)

NOTICE IS HEREBY GIVEN THAT FREEPORT-MCMORAN CORPORATION, whose mailing address is 333 North Central Avenue, Phoenix, Arizona, 85004, by its undersigned agent, makes this location of the Darby 1354 mill site mining claim, Ajo Mining District, Pima County, Arizona and has a valid right to the occupation, possession and use of said mill site claim, together with all hereditaments and appurtenances belonging to it.

This mill site claim consists of 5 acres, more or less and is more particularly described as follows: The mill site claim is 600 feet in length and 363 feet in width, and the general course of this claim is North to South. The general location of the claims southwest corner is located 4408 feet East of and 2837 feet North of the Southwest section corner of Section 20 Township 12 South, Range 5 West, G&SRM, Pima County, Arizona.

All corners and the location monument of the claim are constructed of 2"x2" wood post extending 4' above the ground. The location monument is set inside the South west corner of the claim approximately 4 feet north of the South line of the claim and 4 feet east of the west line of the claim. The location monument on which this notice is posted is situated within the NE ¼, Section 20, Township 12 South, Range 5 West, G&SRM, Pima County, Arizona.

The undersigned claims the ground as described above and depicted on the map which is attached. A copy of this Notice of Location is filed in the office of the County Recorder, Pima County, Arizona. This claim is not intended to encroach on any private property or land that is not open for location.

Located, dated, and posted on the ground this 17 day of Sept 2013.

Freeport-McMoRan Corporation (Owner)

By J. Flack (Agent)
J-Co Professional Services Corp.

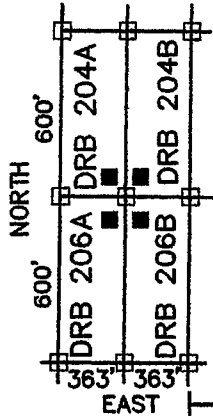
RECEIVED
PLM AZ STATE OFFICE
2013 DEC 17 A 10:38
PHOENIX, ARIZONA

AMC 425865

LOCATION OF DARBY 1100 THROUGH 1415 MILL SITES AJO MINE

LOCATED SEPT 3, 2013 THROUGH OCT 31, 2013
ALL CLAIMS ARE 363' X 600' UNLESS OTHERWISE DETAILED HEREON

TYPICAL CLAIM DETAIL N.T.S.



- INDICATES CORNER OF MILL CLAIM
SET 2"x2"x5' WOOD POST (TYPICAL)
- INDICATES LOCATION MONUMENT.
SET 2"x2"x5' WOOD POST WITH
PLASTIC CONTAINER WITH THE
THE NOTICE OF LOCATION.
SET 4'x4' FROM CORNER. (TYPICAL)

DRB = "DARBY"

DRB 1380&1392
ARE 103'X600'

THESE CLAIMS
ARE 363'X112'

SCALE 1"=1000'
PIMA COUNTY

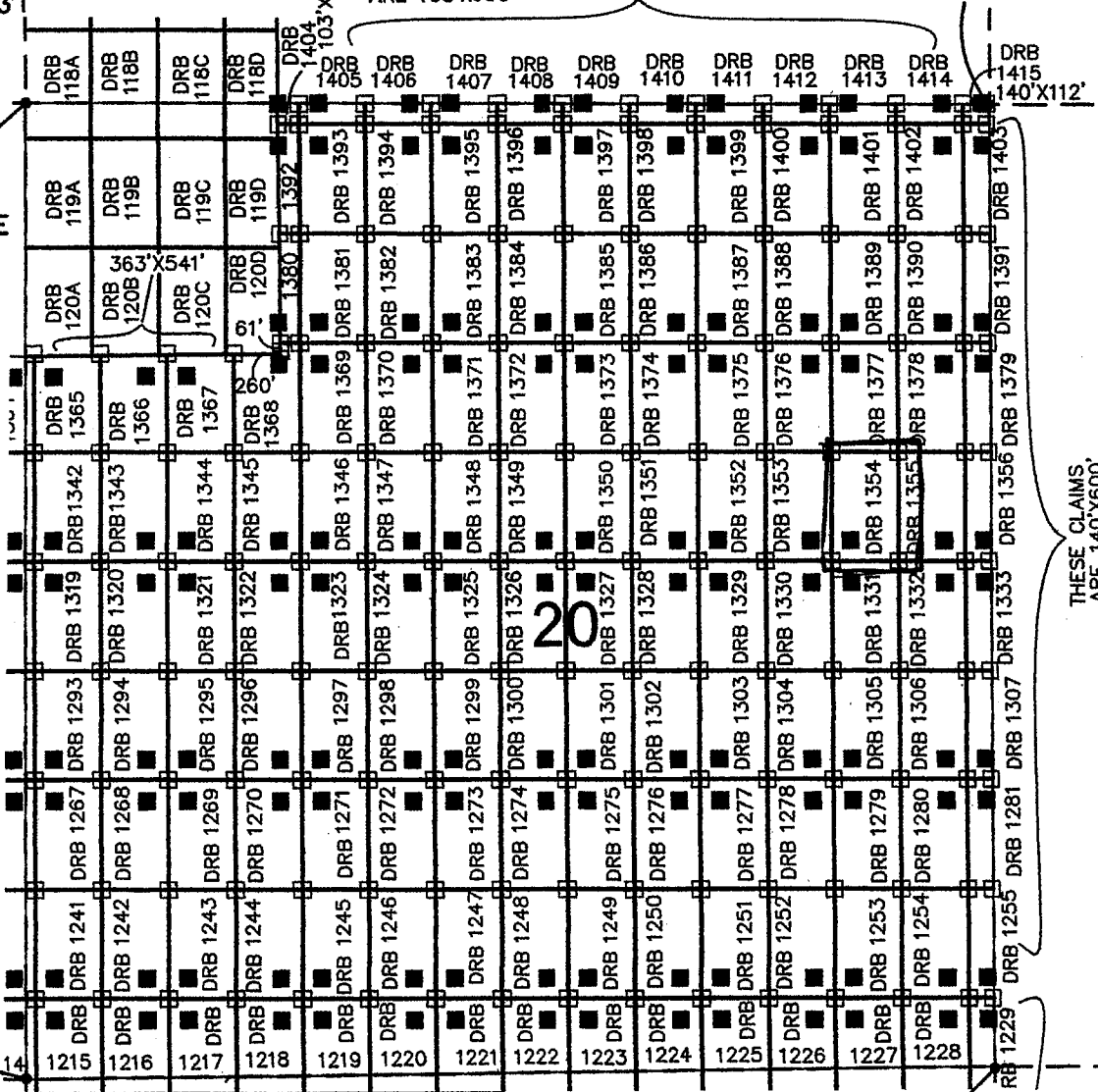
NE COR,
SEC 30
T12S, R5W
5354'N, 5272'E

NW COR,
SEC 20
T12S, R5W
5354'N, 0'E

SW COR,
SEC 20
T12S, R5W
0'N, 0'E

FREEPORT MCMORAN CORPORATION
333 NORTH CENTRAL AVE
PHOENIX, ARIZONA 85004

SE COR, SEC 30
T12S, R5W
0'N, 5272'E



THESE CLAIMS
ARE 140'X600'

ARIZONA NOTICE OF LOCATION
(Mill Site Claim)

NOTICE IS HEREBY GIVEN THAT FREEPORT-MCMORAN CORPORATION, whose mailing address is 333 North Central Avenue, Phoenix, Arizona, 85004; by its undersigned agent, makes this location of the Darby 1355 mill site mining claim, Ajo Mining District, Pima County, Arizona and has a valid right to the occupation, possession and use of said mill site claim, together with all hereditaments and appurtenances belonging to it.

This mill site claim consists of 5 acres, more or less and is more particularly described as follows: The mill site claim is 600 feet in length and 363 feet in width, and the general course of this claim is North to South. The general location of the claims southwest corner is located 4771 feet East of and 2837 feet North of the Southwest section corner of Section 20 Township 12 South, Range 5 West, G&SRM, Pima County, Arizona.

All corners and the location monument of the claim are constructed of 2"x2" wood post extending 4' above the ground. The location monument is set inside the southeast corner of the claim approximatly 4 feet north of the south line of the claim and 4 feet west of the east line of the claim. The location monument on which this notice is posted is situated within the NE ¼, Section 20, Township 12 South, Range 5 West, G&SRM, Pima County, Arizona.

The undersigned claims the ground as described above and depicted on the map which is attached. A copy of this Notice of Location is filed in the office of the County Recorder, Pima County, Arizona. This claim is not intended to encroach on any private property or land that is not open for location.

Located, dated, and posted on the ground this 27 day of Sept, 2013.

Freeport-McMoRan Corporation (Owner)

By J. Black (Agent)
J-Co Professional Services Corp.

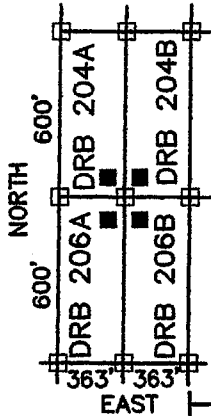
RECEIVED
BLM AZ STATE OFFICE
2013 DEC 17 A 10:38
PHOENIX, ARIZONA

AMC 425866

LOCATION OF DARBY 1100 THROUGH 1415 MILL SITES AJO MINE

LOCATED SEPT 3, 2013 THROUGH OCT 31, 2013
ALL CLAIMS ARE 363' X 600' UNLESS OTHERWISE DETAILED HEREON

TYPICAL CLAIM DETAIL N.T.S.



□ INDICATES CORNER OF MILL CLAIM
SET 2"x2"x5' WOOD POST (TYPICAL)

■ INDICATES LOCATION MONUMENT.
SET 2"x2"x5' WOOD POST WITH
PLASTIC CONTAINER WITH THE
THE NOTICE OF LOCATION.
SET 4'x4' FROM CORNER. (TYPICAL)

SCALE 1"=1000'
PIMA COUNTY

DRB = "DARBY"

DRB 1380&1392
ARE 103'X600'

THESE CLAIMS
ARE 363'X112'

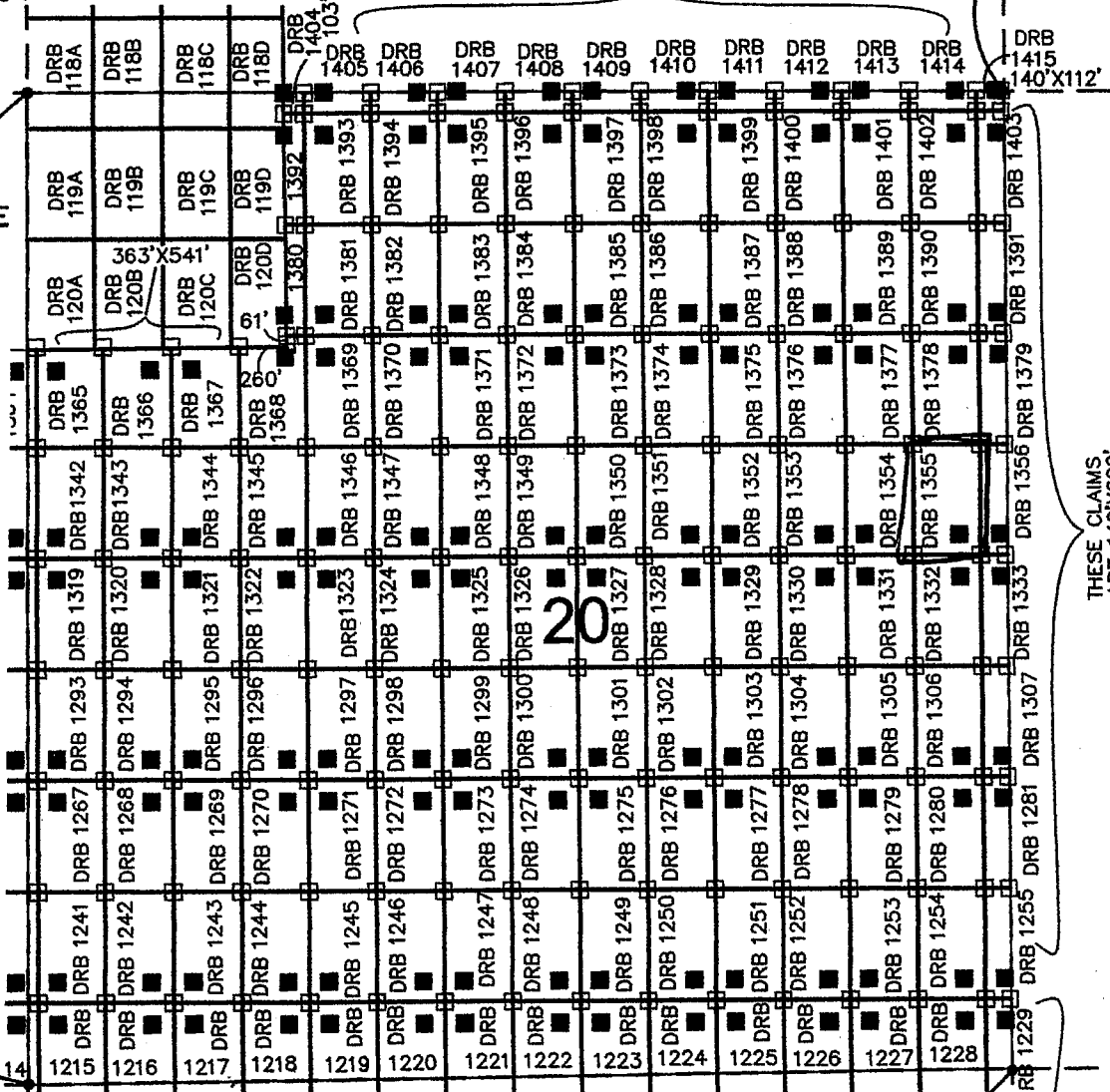
NE COR,
SEC 30
T12S, R5W
5354'N, 5272'E

NW COR,
SEC 20
T12S, R5W
5354'N, 0'E

SW COR,
SEC 20
T12S, R5W
0'N, 0'E

FREEPORT MCMORAN CORPORATION
333 NORTH CENTRAL AVE
PHOENIX, ARIZONA 85004

SE COR, SEC 30
T12S, R5W
0'N, 5272'E



THESE CLAIMS
ARE 140'X600'

ARIZONA NOTICE OF LOCATION
(Mill Site Claim)

NOTICE IS HEREBY GIVEN THAT FREEPORT-MCMORAN CORPORATION, whose mailing address is 333 North Central Avenue, Phoenix, Arizona, 85004, by its undersigned agent, makes this location of the Darby 1356 mill site mining claim, Ajo Mining District, Pima County, Arizona and has a valid right to the occupation, possession and use of said mill site claim, together with all hereditaments and appurtenances belonging to it.

This mill site claim consists of 1.928 acres, more or less and is more particularly described as follows: The mill site claim is 600 feet in length and 140 feet in width, and the general course of this claim is North to South. The general location of the claims southwest corner is located 5134 feet East of and 2837 feet North of the Southwest section corner of Section 20 Township 12 South, Range 5 West, G&SRM, Pima County, Arizona.

All corners and the location monument of the claim are constructed of 2"x2" wood post extending 4' above the ground. The location monument is set inside the south west corner of the claim approximately 4 feet north of the south line of the claim and 4 feet east of the west line of the claim. The location monument on which this notice is posted is situated within the NE ¼, Section 20, Township 12 South, Range 5 West, G&SRM, Pima County, Arizona.

The undersigned claims the ground as described above and depicted on the map which is attached. A copy of this Notice of Location is filed in the office of the County Recorder, Pima County, Arizona. This claim is not intended to encroach on any private property or land that is not open for location.

Located, dated, and posted on the ground this 27 day of Sept. 2013.

Freeport-McMoRan Corporation (Owner)

By J. Flach (Agent)
J-Co Professional Services Corp.

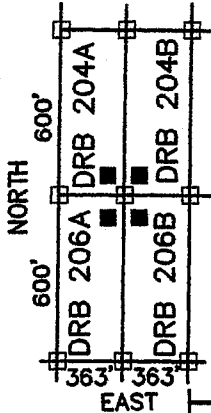
RECEIVED
BLM AZ STATE OFFICE
2013 DEC 17 A 10:38
PHOENIX, ARIZONA

AMC 425867

LOCATION OF DARBY 1100 THROUGH 1415 MILL SITES AJO MINE

LOCATED SEPT 3, 2013 THROUGH OCT 31, 2013
ALL CLAIMS ARE 363' X 600' UNLESS OTHERWISE DETAILED HEREON

TYPICAL CLAIM DETAIL N.T.S.



- INDICATES CORNER OF MILL CLAIM
SET 2"x2"x5' WOOD POST (TYPICAL)
- INDICATES LOCATION MONUMENT.
SET 2"x2"x5' WOOD POST WITH
PLASTIC CONTAINER WITH THE
THE NOTICE OF LOCATION.
SET 4'x4' FROM CORNER. (TYPICAL)

SCALE 1"=1000'
PIMA COUNTY



DRB = "DARBY"

DRB 1380&1392
ARE 103'X600'

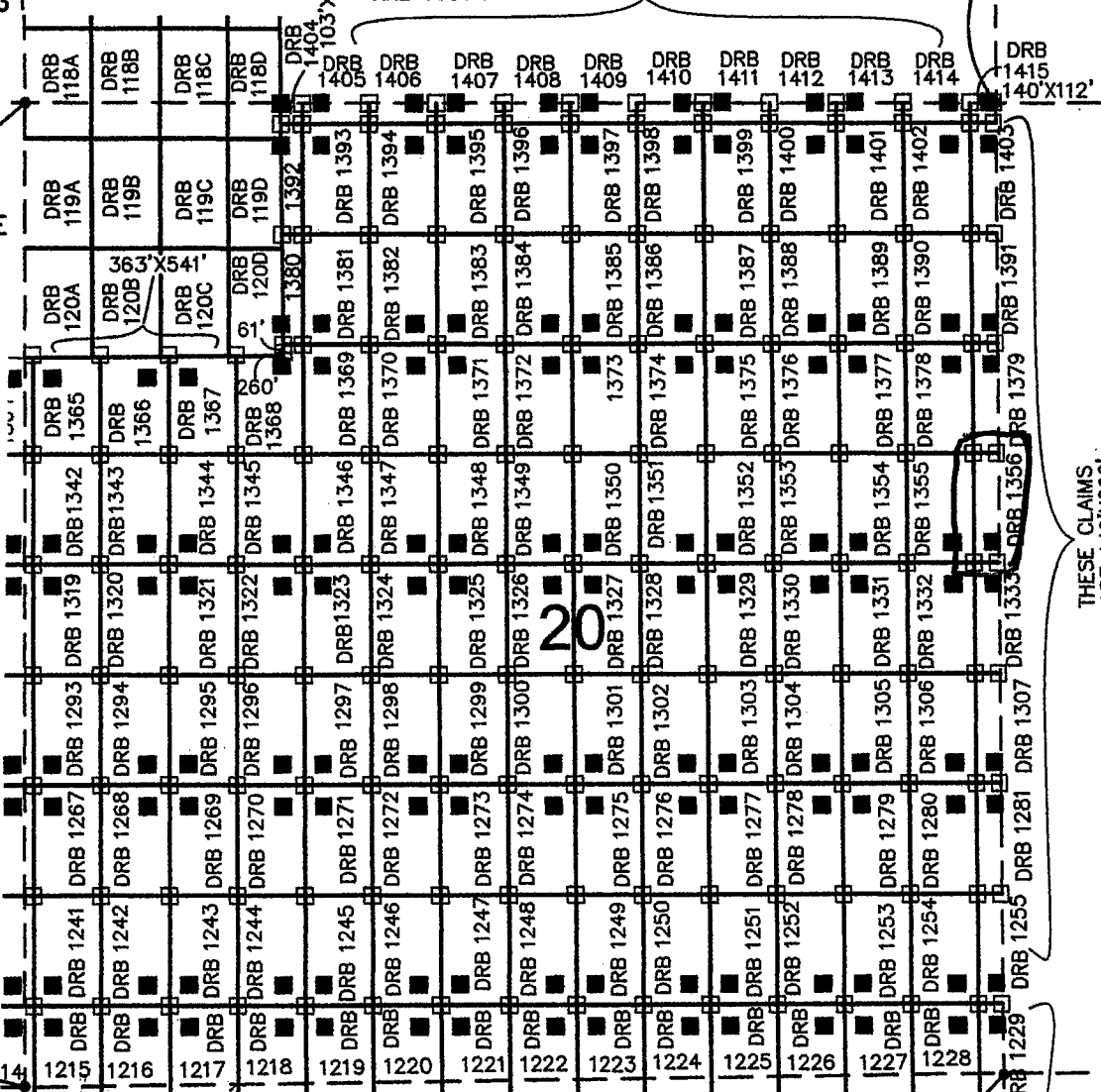
THESE CLAIMS
ARE 363'X112'

NE COR,
SEC 30
T12S, R5W
5354'N, 5272'E

NW COR,
SEC 20
T12S, R5W
5354'N, 0'E

SW COR,
SEC 20
T12S, R5W
0'N, 0'E

THESE CLAIMS
ARE 140'X600'



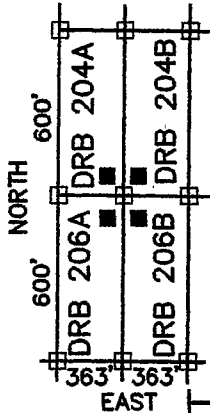
FREEMPORT MCMORAN CORPORATION
333 NORTH CENTRAL AVE
PHOENIX, ARIZONA 85004

SE COR, SEC 30
T12S, R5W
0'N, 5272'E

LOCATION OF DARBY 1100 THROUGH 1415 MILL SITES AJO MINE

LOCATED SEPT 3, 2013 THROUGH OCT 31, 2013
ALL CLAIMS ARE 363' X 600' UNLESS OTHERWISE DETAILED HEREON

TYPICAL CLAIM DETAIL N.T.S.



- INDICATES CORNER OF MILL CLAIM SET 2"x2"x5' WOOD POST (TYPICAL)
- INDICATES LOCATION MONUMENT. SET 2"x2"x5' WOOD POST WITH PLASTIC CONTAINER WITH THE NOTICE OF LOCATION. SET 4'x4' FROM CORNER. (TYPICAL)

SCALE 1"=1000'
PIMA COUNTY

NE COR,
SEC 30
T12S, R5W
5354'N, 5272'E

DRB = "DARBY"

DRB 1380&1392
ARE 103'X600'

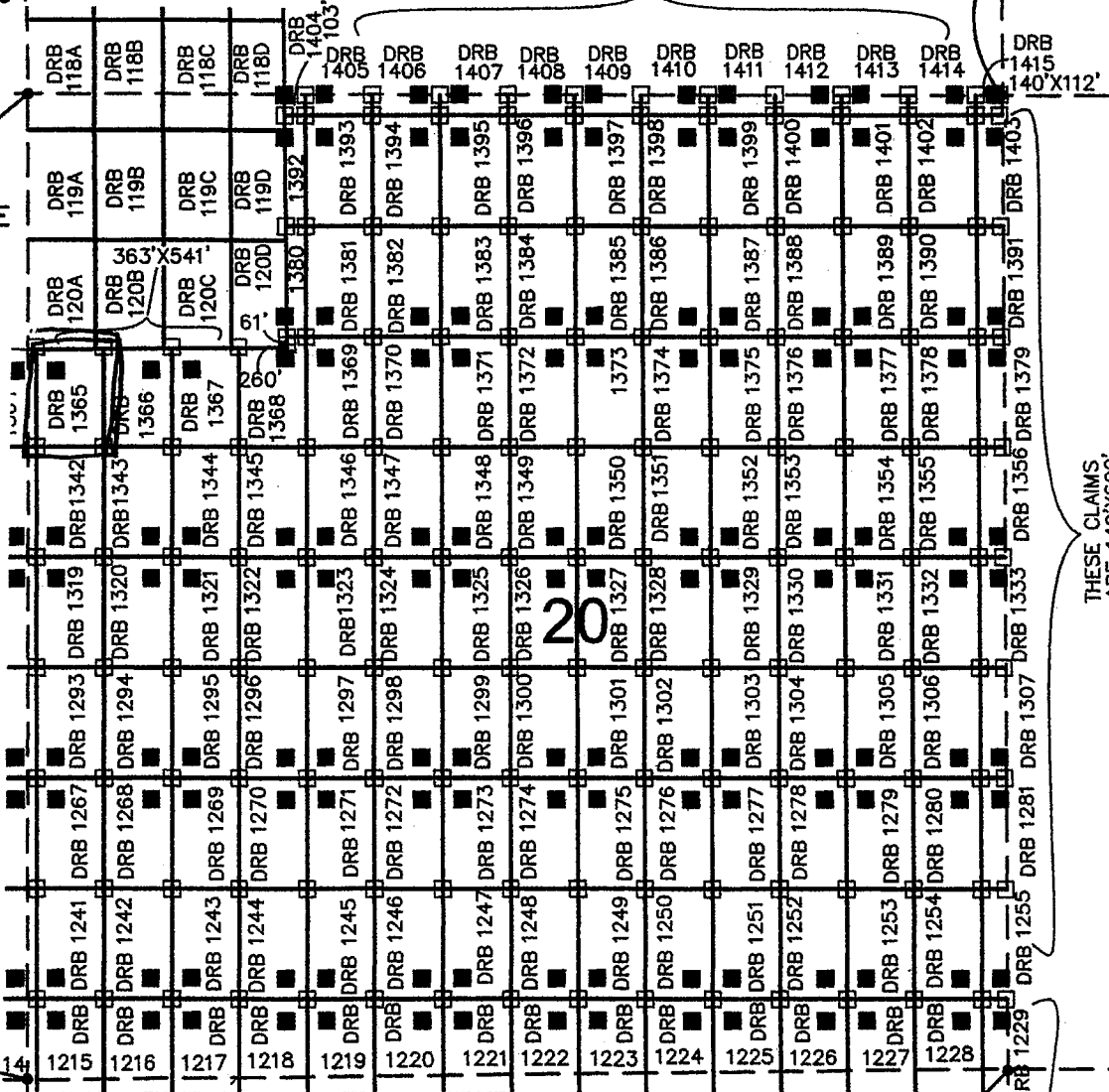
THESE CLAIMS
ARE 363'X112'

NW COR,
SEC 20
T12S, R5W
5354'N, 0'E

SW COR,
SEC 20
T12S, R5W
0'N, 0'E

FREEMPORT MCMORAN CORPORATION
333 NORTH CENTRAL AVE
PHOENIX, ARIZONA 85004

SE COR, SEC 30
T12S, R5W
0'N, 5272'E



THESE CLAIMS
ARE 140'X600'

ARIZONA NOTICE OF LOCATION
(Mill Site Claim)

NOTICE IS HEREBY GIVEN THAT FREEPORT-MCMORAN CORPORATION, whose mailing address is 333 North Central Avenue, Phoenix, Arizona, 85004, by its undersigned agent, makes this location of the Darby 1365 mill site mining claim, Ajo Mining District, Pima County, Arizona and has a valid right to the occupation, possession and use of said mill site claim, together with all hereditaments and appurtenances belonging to it.

This mill site claim consists of 4.508 acres, more or less and is more particularly described as follows: The mill site claim is 541 feet in length and 363 feet in width, and the general course of this claim is North to South. The general location of the claims southwest corner is located 52 feet East of and 3437 feet North of the Southwest section corner of Section 20 Township 12 South, Range 5 West, G&SRM, Pima County, Arizona.

All corners and the location monument of the claim are constructed of 2"x2" wood post extending 4' above the ground. The location monument is set inside the northwest corner of the claim approximately 4 feet south of the north line of the claim and 4 feet east of the west line of the claim. The location monument on which this notice is posted is situated within the NW ¼, Section 20, Township 12 South, Range 5 West. G&SRM, Pima County, Arizona.

The undersigned claims the ground as described above and depicted on the map which is attached. A copy of this Notice of Location is filed in the office of the County Recorder, Pima County, Arizona. This claim is not intended to encroach on any private property or land that is not open for location.

Located, dated, and posted on the ground this 17 day of Sept., 2013.

Freeport-McMoRan Corporation (Owner)

By J. Clark (Agent)
J-Co Professional Services Corp.

RECEIVED
BLM AZ STATE OFFICE
2013 DEC 17 A 10: 38
PHOENIX, ARIZONA

AMC 425868

ARIZONA NOTICE OF LOCATION
(Mill Site Claim)

NOTICE IS HEREBY GIVEN THAT FREEPORT-MCMORAN CORPORATION, whose mailing address is 333 North Central Avenue, Phoenix, Arizona, 85004, by its undersigned agent, makes this location of the Darby 1366 mill site mining claim, Ajo Mining District, Pima County, Arizona and has a valid right to the occupation, possession and use of said mill site claim, together with all hereditaments and appurtenances belonging to it.

This mill site claim consists of 4.508 acres, more or less and is more particularly described as follows: The mill site claim is 541 feet in length and 363 feet in width, and the general course of this claim is North to South. The general location of the claims southwest corner is located 415 feet East of and 3437 feet North of the Southwest section corner of Section 20 Township 12 South, Range 5 West, G&SRM, Pima County, Arizona.

All corners and the location monument of the claim are constructed of 2"x2" wood post extending 4' above the ground. The location monument is set inside the northeast corner of the claim approximately 4 feet south of the north line of the claim and 4 feet west of the east line of the claim. The location monument on which this notice is posted is situated within the NW ¼, Section 20, Township 12 South, Range 5 West, G&SRM, Pima County, Arizona.

The undersigned claims the ground as described above and depicted on the map which is attached. A copy of this Notice of Location is filed in the office of the County Recorder, Pima County, Arizona. This claim is not intended to encroach on any private property or land that is not open for location.

Located, dated, and posted on the ground this 17 day of Sept, 2013.

Freeport-McMoRan Corporation (Owner)

By J. Hack (Agent)
J-Co Professional Services Corp.

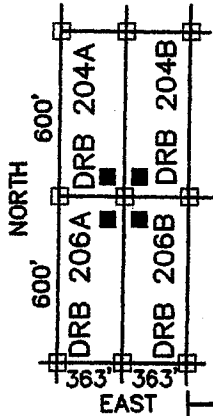
RECEIVED
BLM AZ STATE OFFICE
2013 DEC 17 A 10: 38
PHOENIX, ARIZONA

AMC425869

LOCATION OF DARBY 1100 THROUGH 1415 MILL SITES AJO MINE

LOCATED SEPT 3, 2013 THROUGH OCT 31, 2013
ALL CLAIMS ARE 363' X 600' UNLESS OTHERWISE DETAILED HEREON

TYPICAL CLAIM DETAIL N.T.S.



□ INDICATES CORNER OF MILL CLAIM
SET 2"x2"x5' WOOD POST (TYPICAL)

■ INDICATES LOCATION MONUMENT.
SET 2"x2"x5' WOOD POST WITH
PLASTIC CONTAINER WITH THE
THE NOTICE OF LOCATION.
SET 4'x4' FROM CORNER. (TYPICAL)

DRB = "DARBY"

THESE CLAIMS
ARE 363'X112'

SCALE 1"=1000'
PIMA COUNTY

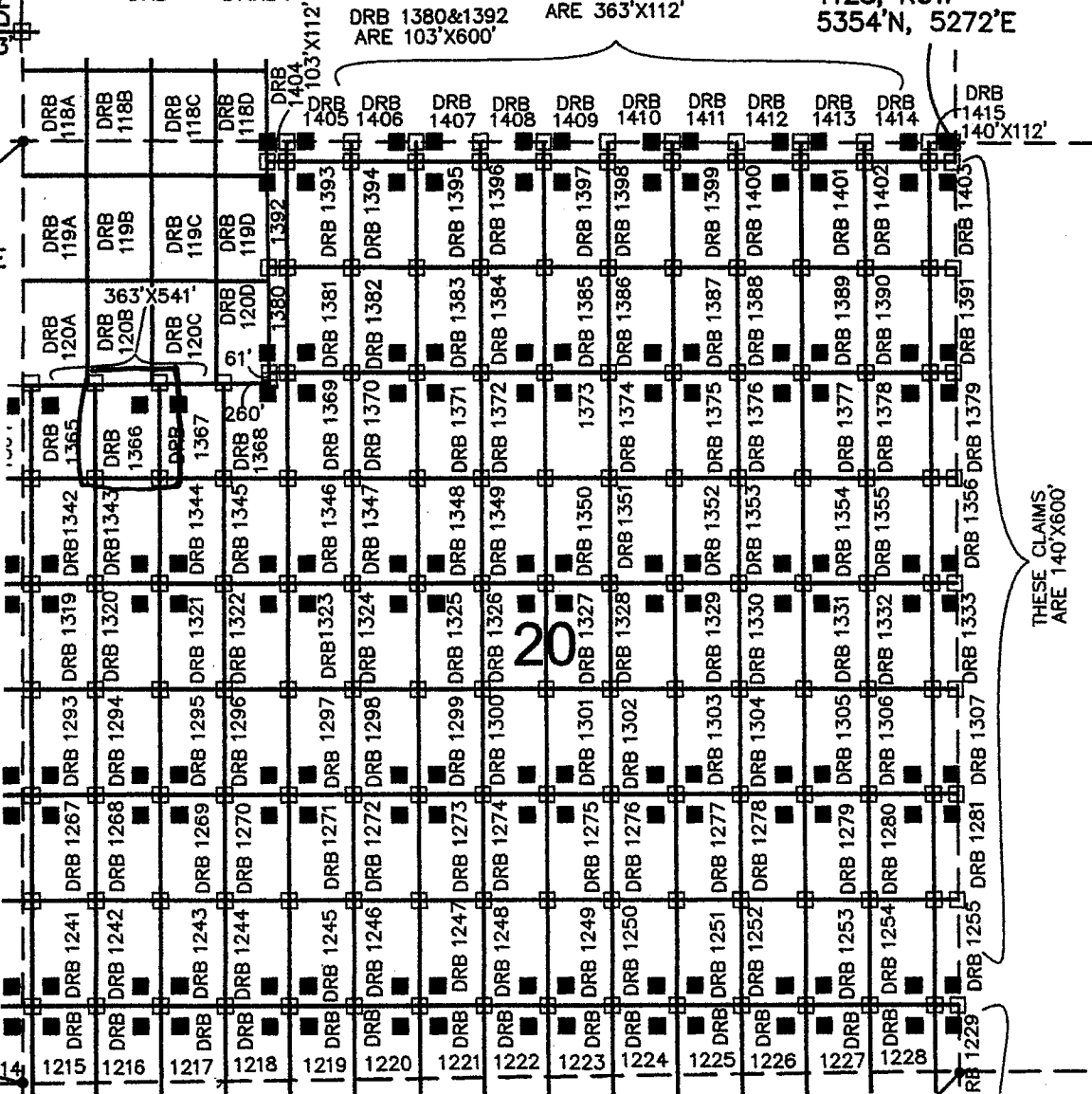
NE COR,
SEC 30
T12S, R5W
5354'N, 5272'E

NW COR,
SEC 20
T12S, R5W
5354'N, 0'E

SW COR,
SEC 20
T12S, R5W
0'N, 0'E

FREEPORT MCMORAN CORPORATION
333 NORTH CENTRAL AVE
PHOENIX, ARIZONA 85004

SE COR, SEC 30
T12S, R5W
0'N, 5272'E



ARIZONA NOTICE OF LOCATION
(Mill Site Claim)

NOTICE IS HEREBY GIVEN THAT FREEPORT-MCMORAN CORPORATION, whose mailing address is 333 North Central Avenue, Phoenix, Arizona, 85004, by its undersigned agent, makes this location of the Darby 1367 mill site mining claim, Ajo Mining District, Pima County, Arizona and has a valid right to the occupation, possession and use of said mill site claim, together with all hereditaments and appurtenances belonging to it.

This mill site claim consists of 4.508 acres, more or less and is more particularly described as follows: The mill site claim is 541 feet in length and 363 feet in width, and the general course of this claim is North to South. The general location of the claims southwest corner is located 778 feet East of and 3437 feet North of the Southwest section corner of Section 20 Township 12 South, Range 5 West, G&SRM, Pima County, Arizona.

All corners and the location monument of the claim are constructed of 2"x2" wood post extending 4' above the ground. The location monument is set inside the Northwest corner of the claim approximately 4 feet south of the North line of the claim and 4 feet east of the west line of the claim. The location monument on which this notice is posted is situated within the NW ¼, Section 20, Township 12 South, Range 5 West, G&SRM, Pima County, Arizona.

The undersigned claims the ground as described above and depicted on the map which is attached. A copy of this Notice of Location is filed in the office of the County Recorder, Pima County, Arizona. This claim is not intended to encroach on any private property or land that is not open for location.

Located, dated, and posted on the ground this 27 day of Sept 2013.

Freeport-McMoRan Corporation (Owner)

By J. Flach (Agent)
J-Co Professional Services Corp.

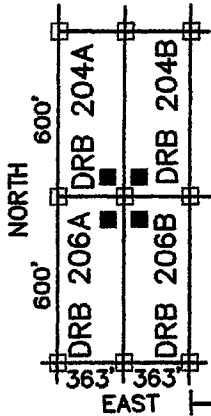
RECEIVED
BLM AZ STATE OFFICE
2013 DEC 17 A 10:38
PHOENIX, ARIZONA

AMC 425870

LOCATION OF DARBY 1100 THROUGH 1415 MILL SITES AJO MINE

LOCATED SEPT 3, 2013 THROUGH OCT 31, 2013
ALL CLAIMS ARE 363' X 600' UNLESS OTHERWISE DETAILED HEREON

TYPICAL CLAIM DETAIL N.T.S.



- INDICATES CORNER OF MILL CLAIM SET 2"x2"x5' WOOD POST (TYPICAL)
- INDICATES LOCATION MONUMENT. SET 2"x2"x5' WOOD POST WITH PLASTIC CONTAINER WITH THE NOTICE OF LOCATION. SET 4'x4' FROM CORNER. (TYPICAL)

SCALE 1"=1000'
PIMA COUNTY



DRB = "DARBY"

DRB 1380&1392 ARE 103'X600'

THESE CLAIMS ARE 363'X112'

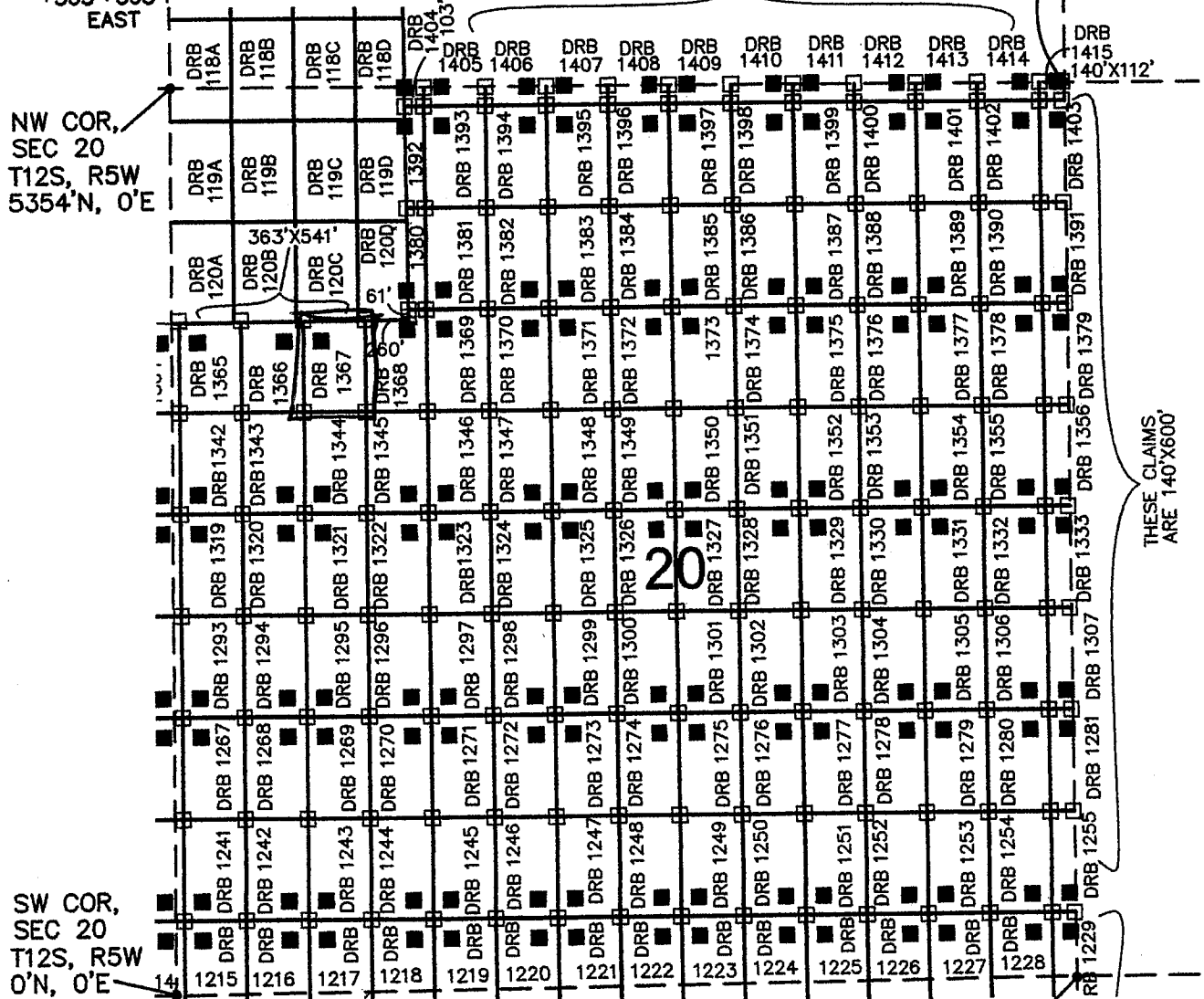
NE COR,
SEC 30
T12S, R5W
5354'N, 5272'E

NW COR,
SEC 20
T12S, R5W
5354'N, 0'E

SW COR,
SEC 20
T12S, R5W
0'N, 0'E

FREEPORT MCMORAN CORPORATION
333 NORTH CENTRAL AVE
PHOENIX, ARIZONA 85004

SE COR, SEC 30
T12S, R5W
0'N, 5272'E



ARIZONA NOTICE OF LOCATION
(Mill Site Claim)

NOTICE IS HEREBY GIVEN THAT FREEPORT-MCMORAN CORPORATION, whose mailing address is 333 North Central Avenue, Phoenix, Arizona, 85004, by its undersigned agent, makes this location of the Darby 1368 mill site mining claim, Ajo Mining District, Pima County, Arizona and has a valid right to the occupation, possession and use of said mill site claim, together with all hereditaments and appurtenances belonging to it.

This mill site claim consists of 4.625 acres, more or less and is more particularly described as follows: The mill site claim is 600 feet in length and 363 feet in width, and the general course of this claim is North to South. The general location of the claims southwest corner is located 1141 feet East of and 3437 feet North of the Southwest section corner of Section 20 Township 12 South, Range 5 West, G&SRM, Pima County, Arizona.

All corners and the location monument of the claim are constructed of 2"x2" wood post extending 4' above the ground. The location monument is set inside the northeast corner of the claim approximately 4 feet south of the north line of the claim and 4 feet west of the east line of the claim. The location monument on which this notice is posted is situated within the NW ¼, Section 20, Township 12 South, Range 5 West, G&SRM, Pima County, Arizona.

The undersigned claims the ground as described above and depicted on the map which is attached. A copy of this Notice of Location is filed in the office of the County Recorder, Pima County, Arizona. This claim is not intended to encroach on any private property or land that is not open for location.

Located, dated, and posted on the ground this 17 day of Sept. 2013.

Freeport-McMoRan Corporation (Owner)

By J. Flade (Agent)
J-Co Professional Services Corp.

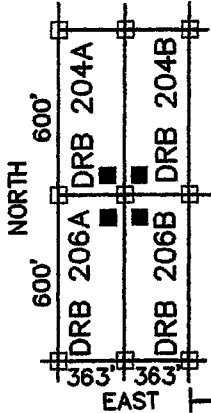
RECEIVED
BLM AZ STATE OFFICE
2013 DEC 17 A 10:38
PHOENIX, ARIZONA

AMC 425871

LOCATION OF DARBY 1100 THROUGH 1415 MILL SITES AJO MINE

LOCATED SEPT 3, 2013 THROUGH OCT 31, 2013
ALL CLAIMS ARE 363' X 600' UNLESS OTHERWISE DETAILED HEREON

TYPICAL CLAIM DETAIL N.T.S.



□ INDICATES CORNER OF MILL CLAIM
SET 2"x2"x5' WOOD POST (TYPICAL)

■ INDICATES LOCATION MONUMENT.
SET 2"x2"x5' WOOD POST WITH
PLASTIC CONTAINER WITH THE
THE NOTICE OF LOCATION.
SET 4'x4' FROM CORNER. (TYPICAL)

SCALE 1"=1000'
PIMA COUNTY

DRB = "DARBY"

THESE CLAIMS
ARE 363'X112'

DRB 1380&1392
ARE 103'X600'

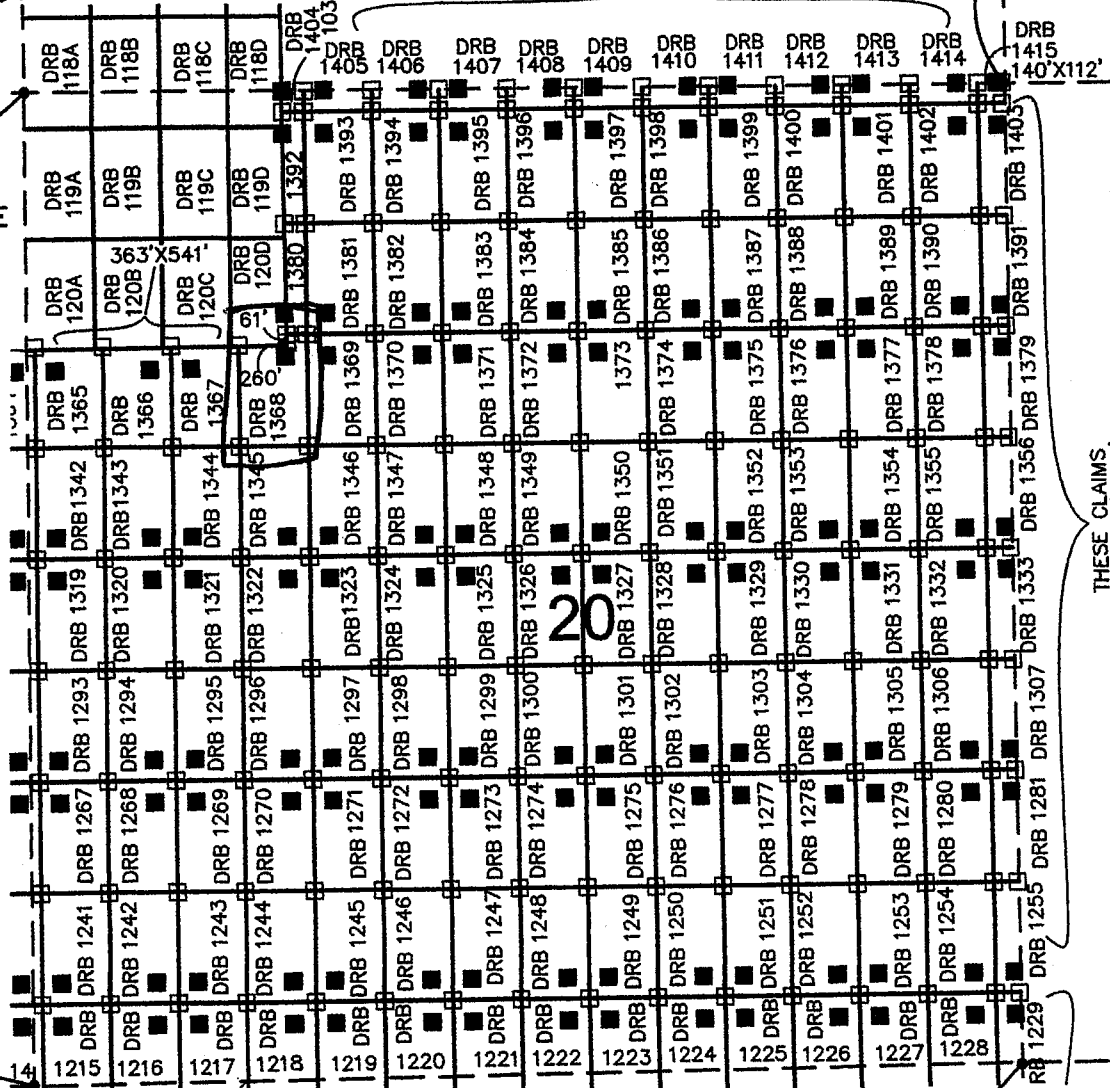
NE COR,
SEC 30
T12S, R5W
5354'N, 5272'E

NW COR,
SEC 20
T12S, R5W
5354'N, 0'E

SW COR,
SEC 20
T12S, R5W
0'N, 0'E

FREEMAN MCMORAN CORPORATION
333 NORTH CENTRAL AVE
PHOENIX, ARIZONA 85004

SE COR, SEC 30
T12S, R5W
0'N, 5272'E



THESE CLAIMS
ARE 140'X600'

ARIZONA NOTICE OF LOCATION
(Mill Site Claim)

NOTICE IS HEREBY GIVEN THAT FREEPORT-MCMORAN CORPORATION, whose mailing address is 333 North Central Avenue, Phoenix, Arizona, 85004, by its undersigned agent, makes this location of the Darby 1369 mill site mining claim, Ajo Mining District, Pima County, Arizona and has a valid right to the occupation, possession and use of said mill site claim, together with all hereditaments and appurtenances belonging to it.

This mill site claim consists of 5 acres, more or less and is more particularly described as follows: The mill site claim is 600 feet in length and 363 feet in width, and the general course of this claim is North to South. The general location of the claims southwest corner is located 1504 feet East of and 3437 feet North of the Southwest section corner of Section 20 Township 12 South, Range 5 West, G&SRM, Pima County, Arizona.

All corners and the location monument of the claim are constructed of 2"x2" wood post extending 4' above the ground. The location monument is set inside the northwest corner of the claim approximately 4 feet south of the north line of the claim and 4 feet east of the west line of the claim. The location monument on which this notice is posted is situated within the NW ¼, Section 20, Township 12 South, Range 5 West, G&SRM, Pima County, Arizona.

The undersigned claims the ground as described above and depicted on the map which is attached. A copy of this Notice of Location is filed in the office of the County Recorder, Pima County, Arizona. This claim is not intended to encroach on any private property or land that is not open for location.

Located, dated, and posted on the ground this 17 day of Sept. 2013.

Freeport-McMoRan Corporation (Owner)

By J. Flork (Agent)
J-Co Professional Services Corp.

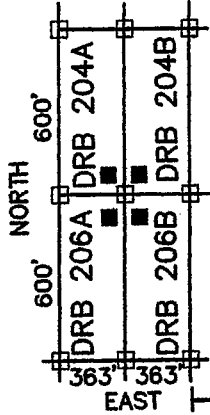
RECEIVED
BLM AZ STATE OFFICE
2013 DEC 17 A 10:38
PHOENIX, ARIZONA

AMC425872

LOCATION OF DARBY 1100 THROUGH 1415 MILL SITES AJO MINE

LOCATED SEPT 3, 2013 THROUGH OCT 31, 2013
ALL CLAIMS ARE 363' X 600' UNLESS OTHERWISE DETAILED HEREON

TYPICAL CLAIM DETAIL N.T.S.



□ INDICATES CORNER OF MILL CLAIM
SET 2"x2"x5' WOOD POST (TYPICAL)

■ INDICATES LOCATION MONUMENT.
SET 2"x2"x5' WOOD POST WITH
PLASTIC CONTAINER WITH THE
THE NOTICE OF LOCATION.
SET 4'x4' FROM CORNER. (TYPICAL)

DRB = "DARBY"

THESE CLAIMS
ARE 363'X112'

SCALE 1"=1000'
PIMA COUNTY

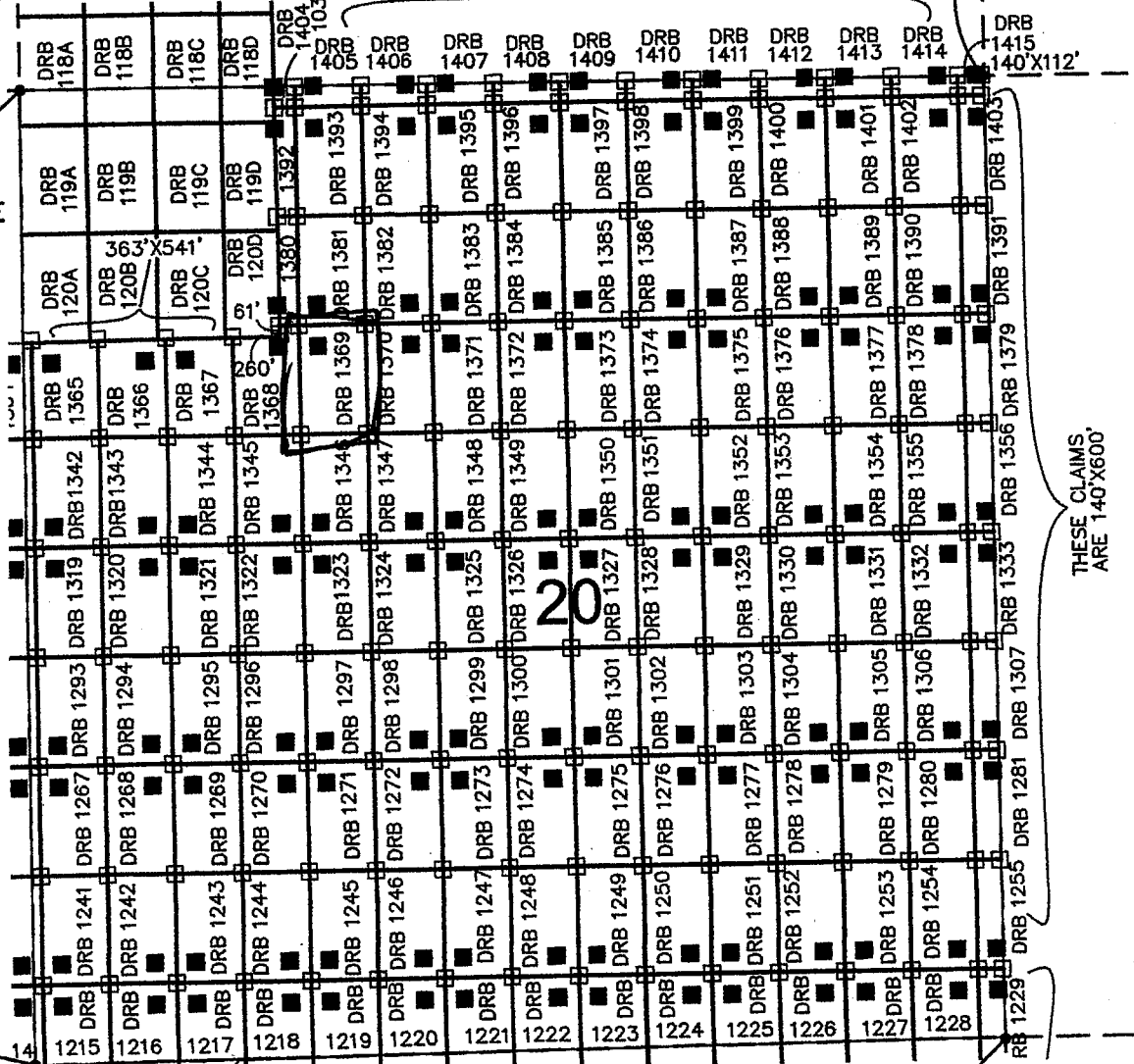
NE COR,
SEC 30
T12S, R5W
5354'N, 5272'E

NW COR,
SEC 20
T12S, R5W
5354'N, 0'E

SW COR,
SEC 20
T12S, R5W
0'N, 0'E

FREEPORT MCMORAN CORPORATION
333 NORTH CENTRAL AVE
PHOENIX, ARIZONA 85004

SE COR, SEC 30
T12S, R5W
0'N, 5272'E



THESE CLAIMS
ARE 140'X600'

ARIZONA NOTICE OF LOCATION
(Mill Site Claim)

NOTICE IS HEREBY GIVEN THAT FREEPORT-MCMORAN CORPORATION, whose mailing address is 333 North Central Avenue, Phoenix, Arizona, 85004, by its undersigned agent, makes this location of the Darby 1370 mill site mining claim, Ajo Mining District, Pima County, Arizona and has a valid right to the occupation, possession and use of said mill site claim, together with all hereditaments and appurtenances belonging to it.

This mill site claim consists of 5 acres, more or less and is more particularly described as follows: The mill site claim is 600 feet in length and 363 feet in width, and the general course of this claim is North to South. The general location of the claims southwest corner is located 1867 feet East of and 3437 feet North of the Southwest section corner of Section 20 Township 12 South, Range S West, G&SRM, Pima County, Arizona.

All corners and the location monument of the claim are constructed of 2"x2" wood post extending 4' above the ground. The location monument is set inside the northeast corner of the claim approximately 4 feet south of the north line of the claim and 4 feet west of the east line of the claim. The location monument on which this notice is posted is situated within the NW 1/4, Section 20, Township 12 South, Range S West, G&SRM, Pima County, Arizona.

The undersigned claims the ground as described above and depicted on the map which is attached. A copy of this Notice of Location is filed in the office of the County Recorder, Pima County, Arizona. This claim is not intended to encroach on any private property or land that is not open for location.

Located, dated, and posted on the ground this 17 day of Sept 2013.

Freeport-McMoRan Corporation (Owner)

By J. Fleck (Agent)
J-Co Professional Services Corp.

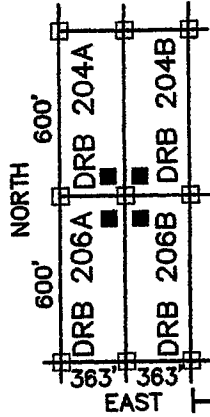
RECEIVED
BLMAZ STATE OFFICE
2013 DEC 17 A 10: 38
PHOENIX, ARIZONA

AMC 425873

LOCATION OF DARBY 1100 THROUGH 1415 MILL SITES AJO MINE

LOCATED SEPT 3, 2013 THROUGH OCT 31, 2013
ALL CLAIMS ARE 363' X 600' UNLESS OTHERWISE DETAILED HEREON

TYPICAL CLAIM DETAIL N.T.S.



- INDICATES CORNER OF MILL CLAIM
SET 2"x2"x5' WOOD POST (TYPICAL)
- INDICATES LOCATION MONUMENT.
SET 2"x2"x5' WOOD POST WITH
PLASTIC CONTAINER WITH THE
NOTICE OF LOCATION.
SET 4'x4' FROM CORNER. (TYPICAL)

SCALE 1"=1000'
PIMA COUNTY

NE COR,
SEC 30
T12S, R5W
5354'N, 5272'E

DRB = "DARBY"

THESE CLAIMS
ARE 363'X112'

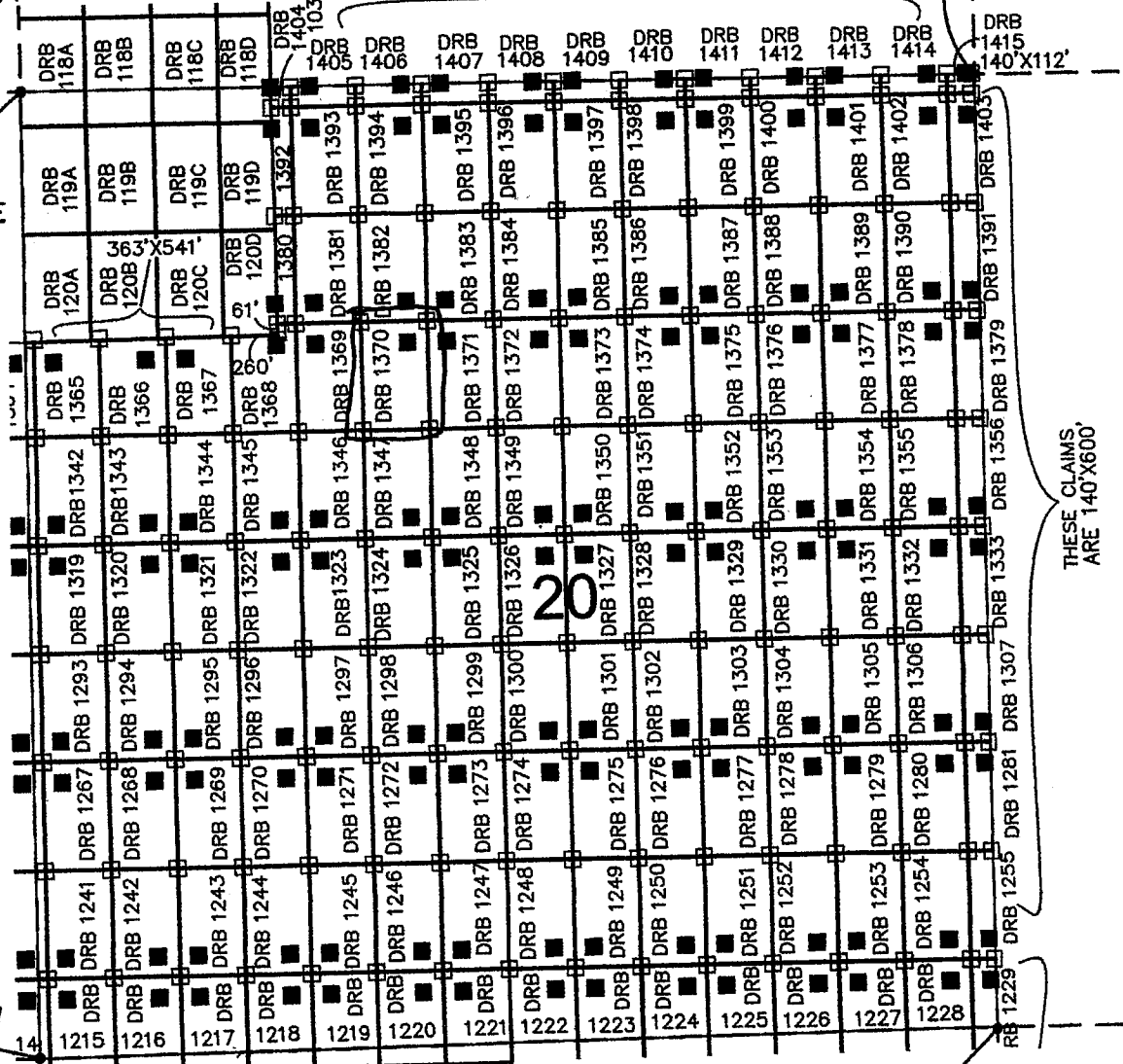
DRB 1380&1392
ARE 103'X600'

NW COR,
SEC 20
T12S, R5W
5354'N, 0'E

SW COR,
SEC 20
T12S, R5W
0'N, 0'E

FREEPORT MCMORAN CORPORATION
333 NORTH CENTRAL AVE
PHOENIX, ARIZONA 85004

SE COR, SEC 30
T12S, R5W
0'N, 5272'E



THESE CLAIMS
ARE 140'X600'

ARIZONA NOTICE OF LOCATION
(Mill Site Claim)

NOTICE IS HEREBY GIVEN THAT FREEPORT-MCMORAN CORPORATION, whose mailing address is 333 North Central Avenue, Phoenix, Arizona, 85004, by its undersigned agent, makes this location of the Darby 1371 mill site mining claim, Ajo Mining District, Pima County, Arizona and has a valid right to the occupation, possession and use of said mill site claim, together with all hereditaments and appurtenances belonging to it.

This mill site claim consists of 5 acres, more or less and is more particularly described as follows: The mill site claim is 600 feet in length and 363 feet in width, and the general course of this claim is North to South. The general location of the claims southwest corner is located 2230 feet East of and 3437 feet North of the Southwest section corner of Section 20 Township 12 South, Range 5 West, G&SRM, Pima County, Arizona.

All corners and the location monument of the claim are constructed of 2"x2" wood post extending 4' above the ground. The location monument is set inside the northwest corner of the claim approximately 4 feet south of the north line of the claim and 4 feet east of the west line of the claim. The location monument on which this notice is posted is situated within the NW 1/4, Section 20, Township 12 South, Range 5 West, G&SRM, Pima County, Arizona.

The undersigned claims the ground as described above and depicted on the map which is attached. A copy of this Notice of Location is filed in the office of the County Recorder, Pima County, Arizona. This claim is not intended to encroach on any private property or land that is not open for location.

Located, dated, and posted on the ground this 17 day of Sept. 2013.

Freeport-McMoRan Corporation (Owner)

By J. Fluk (Agent)
J-Co Professional Services Corp.

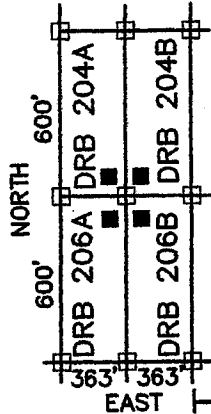
RECEIVED
BLMAZ STATE OFFICE
2013 DEC 17 A 10: 38
PHOENIX, ARIZONA

AMC425874

LOCATION OF DARBY 1100 THROUGH 1415 MILL SITES AJO MINE

LOCATED SEPT 3, 2013 THROUGH OCT 31, 2013
ALL CLAIMS ARE 363' X 600' UNLESS OTHERWISE DETAILED HEREON

TYPICAL CLAIM DETAIL N.T.S.



- INDICATES CORNER OF MILL CLAIM
SET 2"X2"X5' WOOD POST (TYPICAL)
- INDICATES LOCATION MONUMENT.
SET 2"X2"X5' WOOD POST WITH
PLASTIC CONTAINER WITH THE
NOTICE OF LOCATION.
SET 4'X4' FROM CORNER. (TYPICAL)

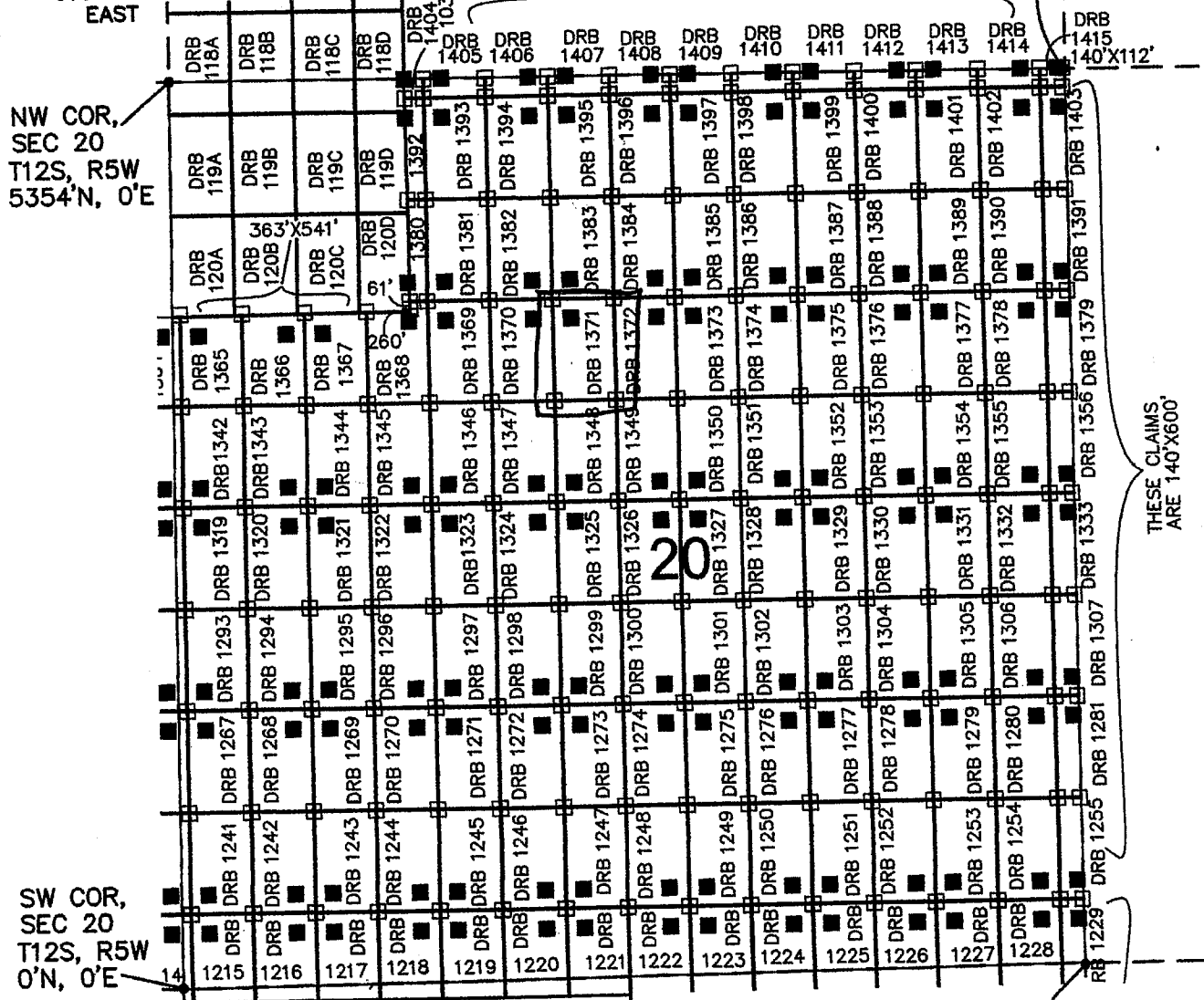
SCALE 1"=1000'
PIMA COUNTY

DRB = "DARBY"

THESE CLAIMS
ARE 363'X112'

DRB 1380&1392
ARE 103'X600'

NE COR,
SEC 30
T12S, R5W
5354'N, 5272'E



SW COR,
SEC 20
T12S, R5W
0'N, 0'E

FREEMPORT MCMORAN CORPORATION
333 NORTH CENTRAL AVE
PHOENIX, ARIZONA 85004

SE COR, SEC 30
T12S, R5W
0'N, 5272'E

THESE CLAIMS
ARE 140'X600'

ARIZONA NOTICE OF LOCATION
(Mill Site Claim)

NOTICE IS HEREBY GIVEN THAT FREEPORT-MCMORAN CORPORATION, whose mailing address is 333 North Central Avenue, Phoenix, Arizona, 85004, by its undersigned agent, makes this location of the Darby 1372 mill site mining claim, Ajo Mining District, Pima County, Arizona and has a valid right to the occupation, possession and use of said mill site claim, together with all hereditaments and appurtenances belonging to it.

This mill site claim consists of 5 acres, more or less and is more particularly described as follows: The mill site claim is 600 feet in length and 363 feet in width, and the general course of this claim is North to South. The general location of the claims southwest corner is located 2593 feet East of and 3437 feet North of the Southwest section corner of Section 20 Township 12 South, Range 5 West, G&SRM, Pima County, Arizona.

All corners and the location monument of the claim are constructed of 2"x2" wood post extending 4' above the ground. The location monument is set inside the northeast corner of the claim approximately 4 feet west of the north line of the claim and 4 feet west of the east line of the claim. The location monument on which this notice is posted is situated within the NE 1/4, Section 20, Township 12 South, Range 5 West, G&SRM, Pima County, Arizona.

The undersigned claims the ground as described above and depicted on the map which is attached. A copy of this Notice of Location is filed in the office of the County Recorder, Pima County, Arizona. This claim is not intended to encroach on any private property or land that is not open for location.

Located, dated, and posted on the ground this 17 day of Sept, 2013.

Freeport-McMoRan Corporation (Owner)

By J. Gluck (Agent)
J-Co Professional Services Corp.

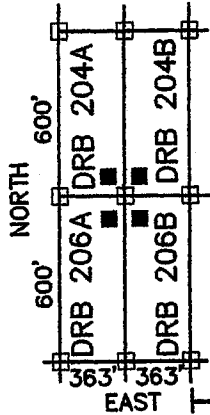
RECEIVED
BLM/AZ STATE OFFICE
2013 DEC 17 A 10:38
PHOENIX, ARIZONA

AMC 425875

LOCATION OF DARBY 1100 THROUGH 1415 MILL SITES AJO MINE

LOCATED SEPT 3, 2013 THROUGH OCT 31, 2013
ALL CLAIMS ARE 363' X 600' UNLESS OTHERWISE DETAILED HEREON

TYPICAL CLAIM DETAIL N.T.S.



□ INDICATES CORNER OF MILL CLAIM
SET 2"X2"X5' WOOD POST (TYPICAL)

■ INDICATES LOCATION MONUMENT.
SET 2"X2"X5' WOOD POST WITH
PLASTIC CONTAINER WITH THE
THE NOTICE OF LOCATION.
SET 4'X4' FROM CORNER. (TYPICAL)

DRB = "DARBY"

THESE CLAIMS
ARE 363'X112'

SCALE 1"=1000'
PIMA COUNTY

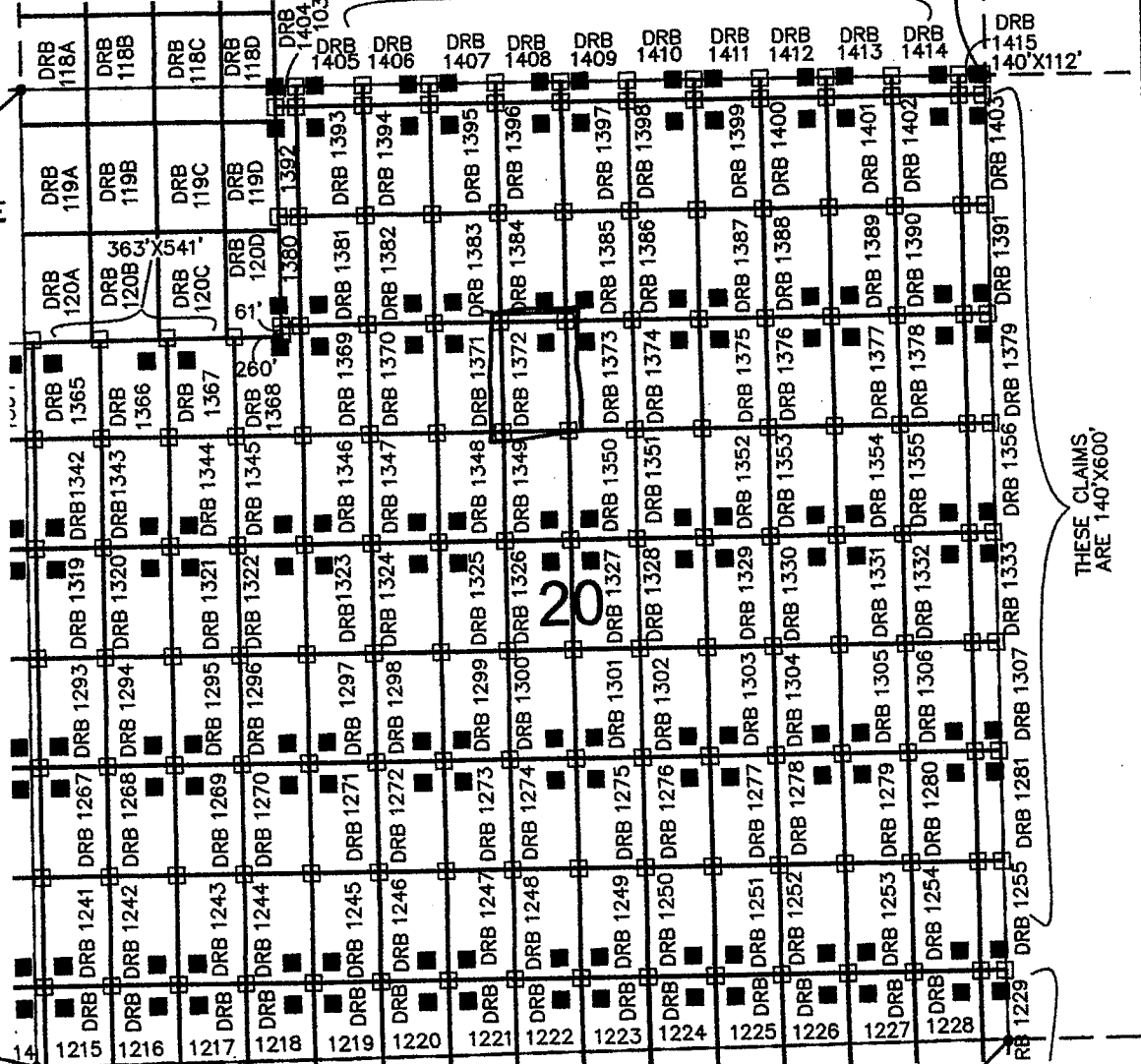
NE COR,
SEC 30
T12S, R5W
5354'N, 5272'E

NW COR,
SEC 20
T12S, R5W
5354'N, 0'E

SW COR,
SEC 20
T12S, R5W
0'N, 0'E

FREEPORT MCMORAN CORPORATION
333 NORTH CENTRAL AVE
PHOENIX, ARIZONA 85004

SE COR, SEC 30
T12S, R5W
0'N, 5272'E



THESE CLAIMS,
ARE 140'X600'

ARIZONA NOTICE OF LOCATION
(Mill Site Claim)

NOTICE IS HEREBY GIVEN THAT FREEPORT-MCMORAN CORPORATION, whose mailing address is 333 North Central Avenue, Phoenix, Arizona, 85004, by its undersigned agent, makes this location of the Darby 1913 mill site mining claim, Ajo Mining District, Pima County, Arizona and has a valid right to the occupation, possession and use of said mill site claim, together with all hereditaments and appurtenances belonging to it.

This mill site claim consists of 5 acres, more or less and is more particularly described as follows: The mill site claim is 600 feet in length and 363 feet in width, and the general course of this claim is North to South. The general location of the claims southwest corner is located 2956 feet East of and 3437 feet North of the Southwest section corner of Section 20 Township 12 South, Range 5 West, G&SRM, Pima County, Arizona.

All corners and the location monument of the claim are constructed of 2"x2" wood post, extending 4' above the ground. The location monument is set inside the northwest corner of the claim approximately 4 feet south of the north line of the claim and 4 feet east of the west line of the claim. The location monument on which this notice is posted is situated within the NE 1/4, Section 20, Township 12 South, Range 5 West, G&SRM, Pima County, Arizona.

The undersigned claims the ground as described above and depicted on the map which is attached. A copy of this Notice of Location is filed in the office of the County Recorder, Pima County, Arizona. This claim is not intended to encroach on any private property or land that is not open for location.

Located, dated, and posted on the ground this 17 day of Sept, 2013.

Freeport-McMoRan Corporation (Owner)

By J. J. Gluck (Agent)
J-Co Professional Services Corp.

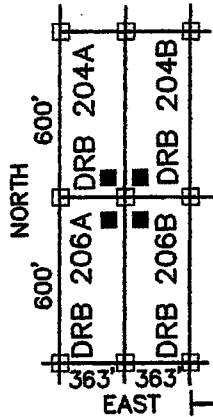
RECEIVED
BLM AZ STATE OFFICE
2013 DEC 17 A 10: 38
PHOENIX, ARIZONA

AMC425876

LOCATION OF DARBY 1100 THROUGH 1415 MILL SITES AJO MINE

LOCATED SEPT 3, 2013 THROUGH OCT 31, 2013
ALL CLAIMS ARE 363' X 600' UNLESS OTHERWISE DETAILED HEREON

TYPICAL CLAIM DETAIL N.T.S.



- INDICATES CORNER OF MILL CLAIM
SET 2"X2"X5' WOOD POST (TYPICAL)
- INDICATES LOCATION MONUMENT.
SET 2"X2"X5' WOOD POST WITH
PLASTIC CONTAINER WITH THE
THE NOTICE OF LOCATION.
SET 4'X4' FROM CORNER. (TYPICAL)

SCALE 1"=1000'
PIMA COUNTY

DRB = "DARBY"

THESE CLAIMS
ARE 363'X112'

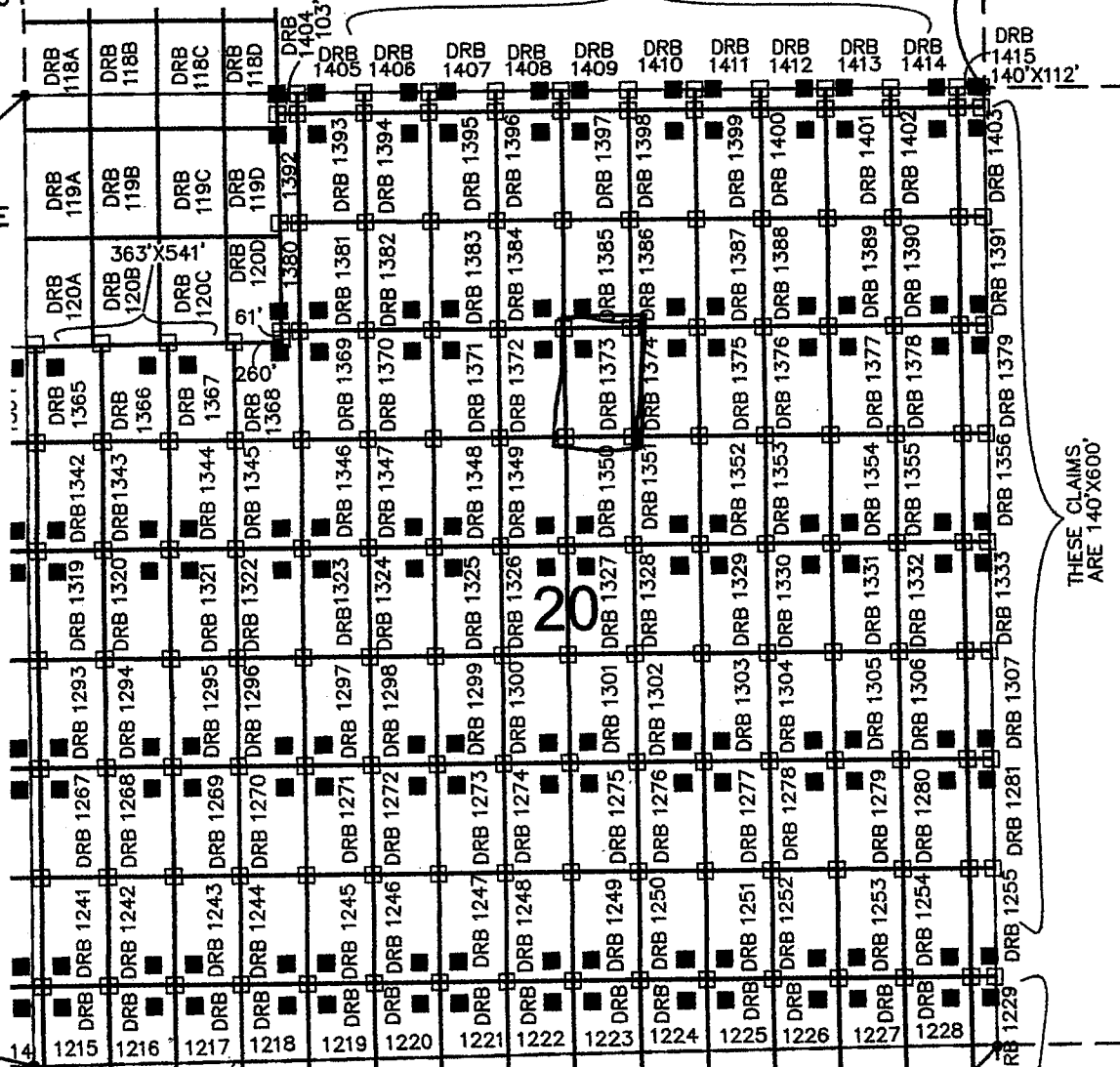
NE COR,
SEC 30
T12S, R5W
5354'N, 5272'E

NW COR,
SEC 20
T12S, R5W
5354'N, 0'E

SW COR,
SEC 20
T12S, R5W
0'N, 0'E

FREEPORT MCMORAN CORPORATION
333 NORTH CENTRAL AVE
PHOENIX, ARIZONA 85004

SE COR, SEC 30
T12S, R5W
0'N, 5272'E



THESE CLAIMS
ARE 140'X600'



ARIZONA NOTICE OF LOCATION
(Mill Site Claim)

NOTICE IS HEREBY GIVEN THAT FREEPORT-MCMORAN CORPORATION, whose mailing address is 333 North Central Avenue, Phoenix, Arizona, 85004, by its undersigned agent, makes this location of the Darby 1374 mill site mining claim, Ajo Mining District, Pima County, Arizona and has a valid right to the occupation, possession and use of said mill site claim, together with all hereditaments and appurtenances belonging to it.

This mill site claim consists of 5 acres, more or less and is more particularly described as follows: The mill site claim is 600 feet in length and 363 feet in width, and the general course of this claim is North to South. The general location of the claims southwest corner is located 3319 feet East of and 3437 feet North of the Southwest section corner of Section 20 Township 12 South, Range 5 West, G&SRM, Pima County, Arizona.

All corners and the location monument of the claim are constructed of 2"x2" wood post extending 4' above the ground. The location monument is set inside the north east corner of the claim approximately 4 feet south of the north line of the claim and 4 feet west of the east line of the claim. The location monument on which this notice is posted is situated within the NE 1/4, Section 20, Township 12 South, Range 5 West, G&SRM, Pima County, Arizona.

The undersigned claims the ground as described above and depicted on the map which is attached. A copy of this Notice of Location is filed in the office of the County Recorder, Pima County, Arizona. This claim is not intended to encroach on any private property or land that is not open for location.

Located, dated, and posted on the ground this 27 day of Sept 2013.

Freeport-McMoRan Corporation (Owner)

By J. Fleck (Agent)
J-Co Professional Services Corp.

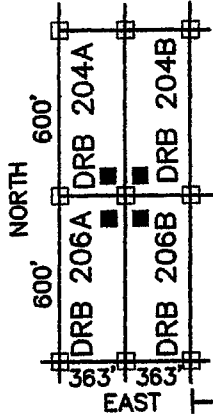
RECEIVED
BLM AZ STATE OFFICE
2013 DEC 17 A 10:38
PHOENIX, ARIZONA

AMC 425877

LOCATION OF DARBY 1100 THROUGH 1415 MILL SITES AJO MINE

LOCATED SEPT 3, 2013 THROUGH OCT 31, 2013
ALL CLAIMS ARE 363' X 600' UNLESS OTHERWISE DETAILED HEREON

TYPICAL CLAIM DETAIL N.T.S.



- INDICATES CORNER OF MILL CLAIM SET 2"x2"x5' WOOD POST (TYPICAL)
- INDICATES LOCATION MONUMENT. SET 2"x2"x5' WOOD POST WITH PLASTIC CONTAINER WITH THE NOTICE OF LOCATION. SET 4'x4' FROM CORNER. (TYPICAL)

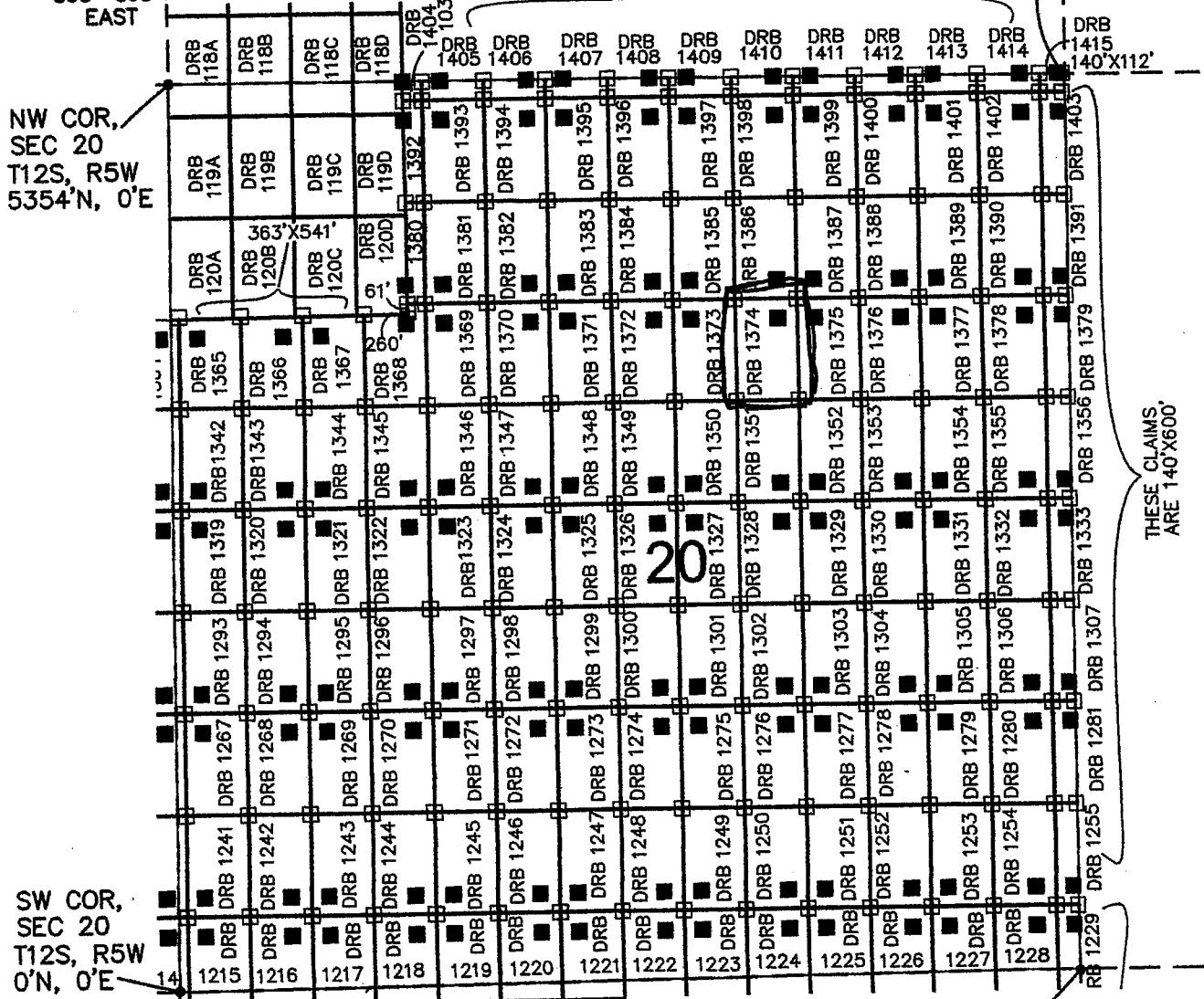
SCALE 1"=1000'
PIMA COUNTY

NE COR,
SEC 30
T12S, R5W
5354'N, 5272'E

DRB = "DARBY"

THESE CLAIMS
ARE 363'X112'

DRB 1380&1392
ARE 103'X600'



SW COR,
SEC 20
T12S, R5W
0'N, 0'E

THESE CLAIMS
ARE 140'X600'

FREEMPORT MCMORAN CORPORATION
333 NORTH CENTRAL AVE
PHOENIX, ARIZONA 85004

SE COR, SEC 30
T12S, R5W
0'N, 5272'E

ARIZONA NOTICE OF LOCATION
(Mill Site Claim)

NOTICE IS HEREBY GIVEN THAT FREEPORT-MCMORAN CORPORATION, whose mailing address is 333 North Central Avenue, Phoenix, Arizona, 85004, by its undersigned agent, makes this location of the Darby 1375 mill site mining claim, Ajo Mining District, Pima County, Arizona and has a valid right to the occupation, possession and use of said mill site claim, together with all hereditaments and appurtenances belonging to it.

This mill site claim consists of 5 acres, more or less and is more particularly described as follows: The mill site claim is 600 feet in length and 363 feet in width, and the general course of this claim is North to South. The general location of the claims southwest corner is located 3682 feet East of and 3437 feet North of the Southwest section corner of Section 20 Township 12 South, Range 5 West, G&SRM, Pima County, Arizona.

All corners and the location monument of the claim are constructed of 2"x2" wood post extending 4' above the ground. The location monument is set inside the northwest corner of the claim approximately 4 feet south of the north line of the claim and 4 feet east of the west line of the claim. The location monument on which this notice is posted is situated within the NE ¼, Section 20, Township 12 South, Range 5 West, G&SRM, Pima County, Arizona.

The undersigned claims the ground as described above and depicted on the map which is attached. A copy of this Notice of Location is filed in the office of the County Recorder, Pima County, Arizona. This claim is not intended to encroach on any private property or land that is not open for location.

Located, dated, and posted on the ground this 17 day of Sept. 2013.

Freeport-McMoRan Corporation (Owner)

By J. Flach (Agent)
J-Co Professional Services Corp.

PHOENIX, ARIZONA

2013 DEC 17 A 10:38

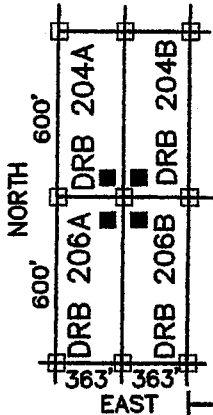
RECEIVED
BLM AZ STATE OFFICE

AMC425878

LOCATION OF DARBY 1100 THROUGH 1415 MILL SITES AJO MINE

LOCATED SEPT 3, 2013 THROUGH OCT 31, 2013
ALL CLAIMS ARE 363' X 600' UNLESS OTHERWISE DETAILED HEREON

TYPICAL CLAIM DETAIL N.T.S.



- INDICATES CORNER OF MILL CLAIM
SET 2"x2"x5' WOOD POST (TYPICAL)
- INDICATES LOCATION MONUMENT.
SET 2"x2"x5' WOOD POST WITH
PLASTIC CONTAINER WITH THE
THE NOTICE OF LOCATION.
SET 4'x4' FROM CORNER. (TYPICAL)

SCALE 1"=1000'
PIMA COUNTY

NE COR,
SEC 30
T12S, R5W
5354'N, 5272'E

DRB = "DARBY"

DRB 1380&1392
ARE 103'X600'

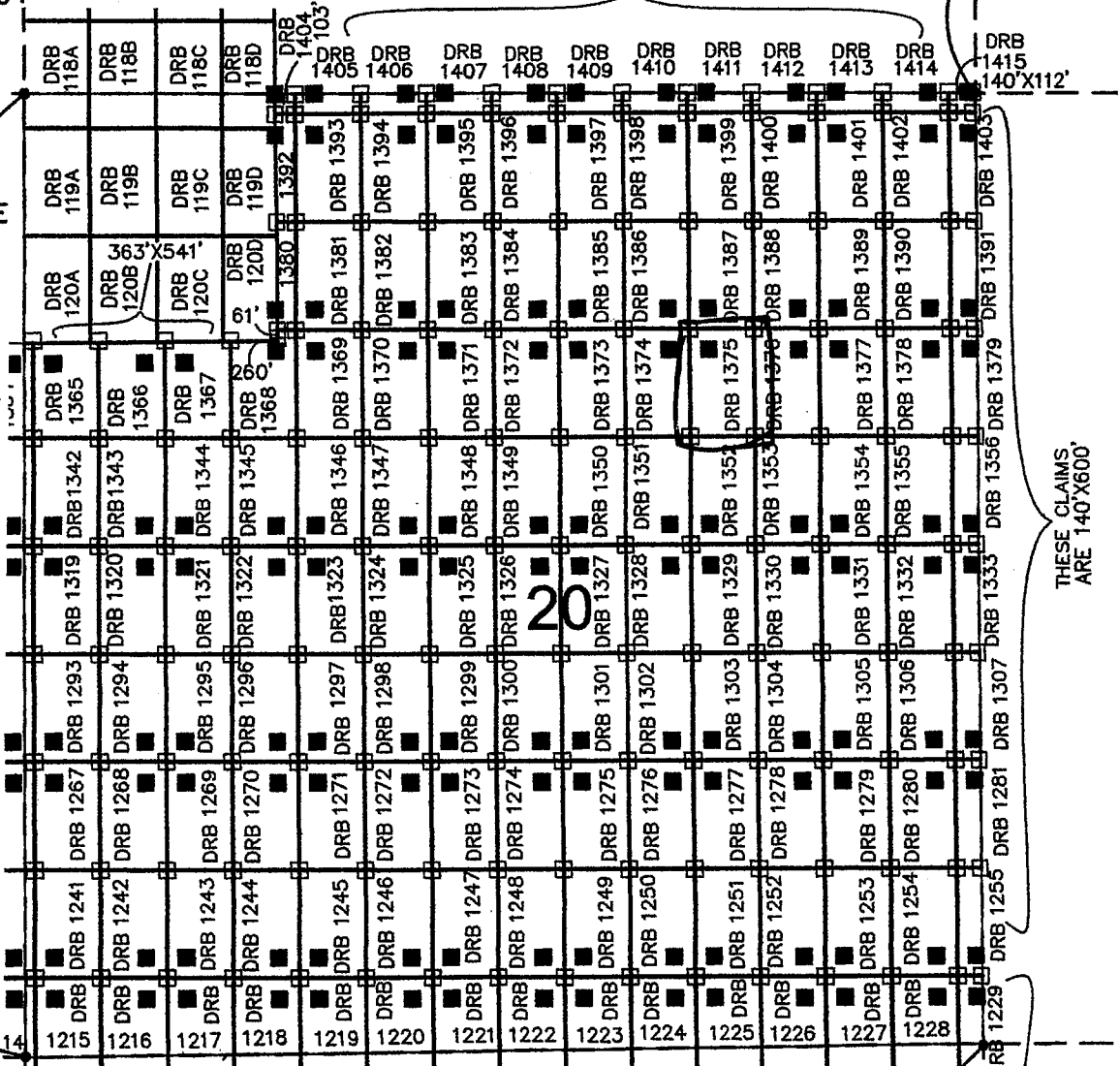
THESE CLAIMS
ARE 363'X112'

NW COR,
SEC 20
T12S, R5W
5354'N, 0'E

SW COR,
SEC 20
T12S, R5W
0'N, 0'E

FREEMPORT MCMORAN CORPORATION
333 NORTH CENTRAL AVE
PHOENIX, ARIZONA 85004

SE COR, SEC 30
T12S, R5W
0'N, 5272'E



THESE CLAIMS
ARE 140'X600'

ARIZONA NOTICE OF LOCATION
(Mill Site Claim)

NOTICE IS HEREBY GIVEN THAT FREEPORT-MCMORAN CORPORATION, whose mailing address is 333 North Central Avenue, Phoenix, Arizona, 85004, by its undersigned agent, makes this location of the Darby 1374 mill site mining claim, Ajo Mining District, Pima County, Arizona and has a valid right to the occupation, possession and use of said mill site claim, together with all hereditaments and appurtenances belonging to it.

This mill site claim consists of 5 acres, more or less and is more particularly described as follows: The mill site claim is 600 feet in length and 363 feet in width, and the general course of this claim is North to South. The general location of the claims southwest corner is located 4045 feet East of and 3437 feet North of the Southwest section corner of Section 20 Township 12 South, Range 5 West, G&SRM, Pima County, Arizona.

All corners and the location monument of the claim are constructed of 2"x2" wood post extending 4' above the ground. The location monument is set inside the northeast corner of the claim approximately 4 feet South of the North line of the claim and 4 feet West of the East line of the claim. The location monument on which this notice is posted is situated within the NE 1/4, Section 20, Township 12 South, Range 5 West, G&SRM, Pima County, Arizona.

The undersigned claims the ground as described above and depicted on the map which is attached. A copy of this Notice of Location is filed in the office of the County Recorder, Pima County, Arizona. This claim is not intended to encroach on any private property or land that is not open for location.

Located, dated, and posted on the ground this 17 day of Sept 2013.

Freeport-McMoRan Corporation (Owner)

By J. Fleck (Agent)
J-Co Professional Services Corp.

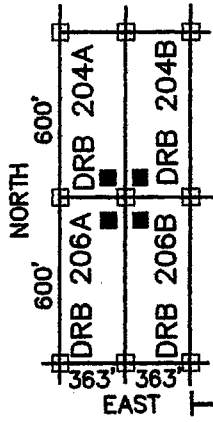
RECEIVED
BLM AZ STATE OFFICE
2013 DEC 17 A 10:38
PHOENIX, ARIZONA

AMC 425879

LOCATION OF DARBY 1100 THROUGH 1415 MILL SITES AJO MINE

LOCATED SEPT 3, 2013 THROUGH OCT 31, 2013
ALL CLAIMS ARE 363' X 600' UNLESS OTHERWISE DETAILED HEREON

TYPICAL CLAIM DETAIL N.T.S.



- INDICATES CORNER OF MILL CLAIM
SET 2"X2"X5" WOOD POST (TYPICAL)
- INDICATES LOCATION MONUMENT.
SET 2"X2"X5" WOOD POST WITH
PLASTIC CONTAINER WITH THE
THE NOTICE OF LOCATION.
SET 4'X4' FROM CORNER. (TYPICAL)

SCALE 1"=1000'
PIMA COUNTY

DRB = "DARBY"

THESE CLAIMS
ARE 363'X112'

NE COR,
SEC 30
T12S, R5W
5354'N, 5272'E

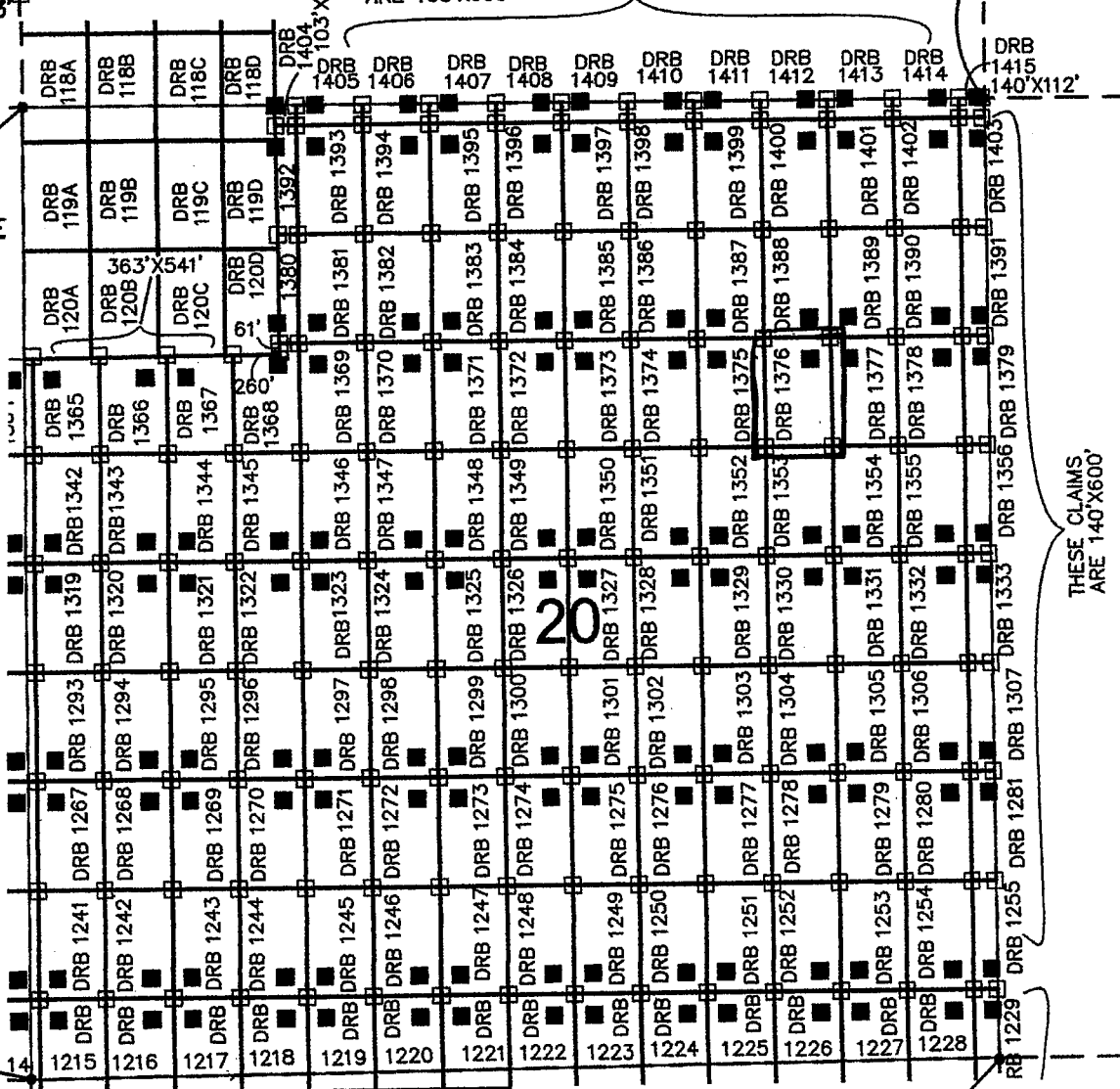
DRB 1380&1392
ARE 103'X600'

NW COR,
SEC 20
T12S, R5W
5354'N, 0'E

SW COR,
SEC 20
T12S, R5W
0'N, 0'E

FREEPORT MCMORAN CORPORATION
333 NORTH CENTRAL AVE
PHOENIX, ARIZONA 85004

SE COR, SEC 30
T12S, R5W
0'N, 5272'E



THESE CLAIMS,
ARE 140'X600'

ARIZONA NOTICE OF LOCATION
(Mill Site Claim)

NOTICE IS HEREBY GIVEN THAT FREEPORT-MCMORAN CORPORATION, whose mailing address is 333 North Central Avenue, Phoenix, Arizona, 85004, by its undersigned agent, makes this location of the Darby 1377 mill site mining claim, Ajo Mining District, Pima County, Arizona and has a valid right to the occupation, possession and use of said mill site claim, together with all hereditaments and appurtenances belonging to it.

This mill site claim consists of 5 acres, more or less and is more particularly described as follows: The mill site claim is 600 feet in length and 363 feet in width, and the general course of this claim is North to South. The general location of the claims southwest corner is located 4408 feet East of and 3437 feet North of the Southwest section corner of Section 20 Township 12 South, Range 5 West, G&SRM, Pima County, Arizona.

All corners and the location monument of the claim are constructed of 2"x2" wood post extending 4' above the ground. The location monument is set inside the northwest corner of the claim approximately 4 feet south of the north line of the claim and 4 feet east of the west line of the claim. The location monument on which this notice is posted is situated within the NE ¼, Section 20, Township 12 South, Range 5 West, G&SRM, Pima County, Arizona.

The undersigned claims the ground as described above and depicted on the map which is attached. A copy of this Notice of Location is filed in the office of the County Recorder, Pima County, Arizona. This claim is not intended to encroach on any private property or land that is not open for location.

Located, dated, and posted on the ground this 27 day of Sept, 2013.

Freeport-McMoRan Corporation (Owner)

By J. Plack (Agent)
J-Co Professional Services Corp.

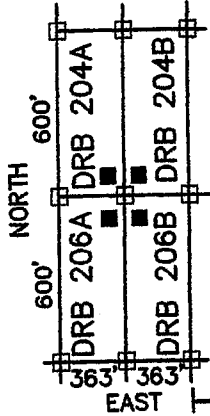
RECEIVED
BLM AZ STATE OFFICE
2013 DEC 17 A 10:38
PHOENIX, ARIZONA

AMC 425880

LOCATION OF DARBY 1100 THROUGH 1415 MILL SITES AJO MINE

LOCATED SEPT 3, 2013 THROUGH OCT 31, 2013
ALL CLAIMS ARE 363' X 600' UNLESS OTHERWISE DETAILED HEREON

TYPICAL CLAIM DETAIL N.T.S.



- INDICATES CORNER OF MILL CLAIM
SET 2"X2"X5' WOOD POST (TYPICAL)
- INDICATES LOCATION MONUMENT.
SET 2"X2"X5' WOOD POST WITH
PLASTIC CONTAINER WITH THE
NOTICE OF LOCATION.
SET 4'X4' FROM CORNER. (TYPICAL)

SCALE 1"=1000'
PIMA COUNTY

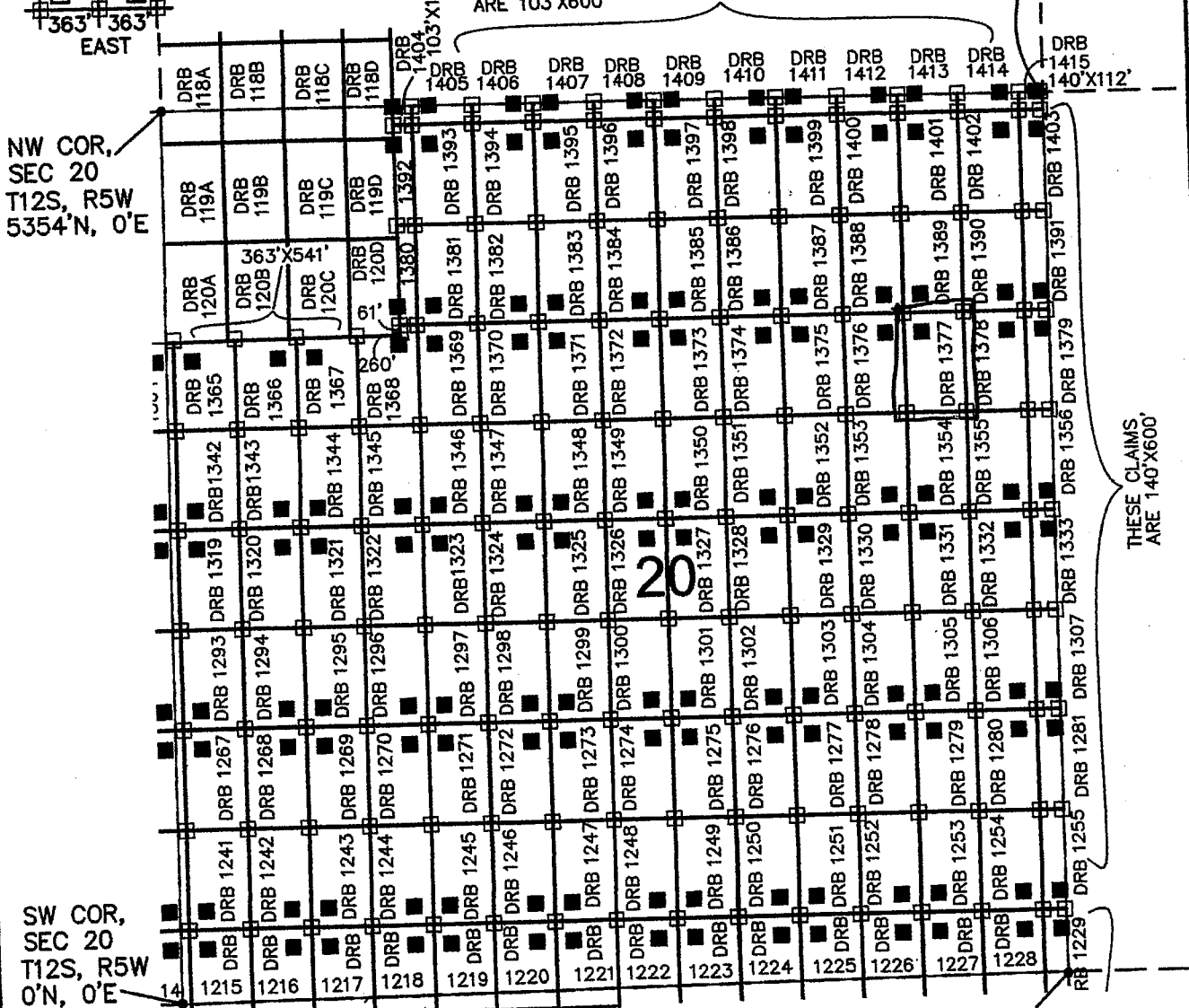
NE COR,
SEC 30
T12S, R5W
5354'N, 5272'E

DRB = "DARBY"

THESE CLAIMS
ARE 363'X112'

DRB 1380&1392
ARE 103'X600'

NW COR,
SEC 20
T12S, R5W
5354'N, 0'E



SW COR,
SEC 20
T12S, R5W
0'N, 0'E

THESE CLAIMS
ARE 140'X600'

FREEPORT MCMORAN CORPORATION
333 NORTH CENTRAL AVE
PHOENIX, ARIZONA 85004

SE COR, SEC 30
T12S, R5W
0'N, 5272'E

ARIZONA NOTICE OF LOCATION
(Mill Site Claim)

NOTICE IS HEREBY GIVEN THAT FREEPORT-MCMORAN CORPORATION, whose mailing address is 333 North Central Avenue, Phoenix, Arizona, 85004, by its undersigned agent, makes this location of the Darby 1378 mill site mining claim, Ajo Mining District, Pima County, Arizona and has a valid right to the occupation, possession and use of said mill site claim, together with all hereditaments and appurtenances belonging to it.

This mill site claim consists of 5 acres, more or less and is more particularly described as follows: The mill site claim is 600 feet in length and 363 feet in width, and the general course of this claim is North to South. The general location of the claims southwest corner is located 4771 feet East of and 3437 feet North of the Southwest section corner of Section 20 Township 12 South, Range 5 West, G&SRM, Pima County, Arizona.

All corners and the location monument of the claim are constructed of 2"x2" wood post extending 4' above the ground. The location monument is set inside the north-east corner of the claim approximately 4 feet south of the north line of the claim and 4 feet west of the east line of the claim. The location monument on which this notice is posted is situated within the NE ¼, Section 20, Township 12 South, Range S West, G&SRM, Pima County, Arizona.

The undersigned claims the ground as described above and depicted on the map which is attached. A copy of this Notice of Location is filed in the office of the County Recorder, Pima County, Arizona. This claim is not intended to encroach on any private property or land that is not open for location.

Located, dated, and posted on the ground this 27 day of Sept 2013.

Freeport-McMoRan Corporation (Owner)

By J. Slack (Agent)
J-Co Professional Services Corp.

RECEIVED
BLM AZ STATE OFFICE
2013 DEC 17 A 10:39
PHOENIX, ARIZONA

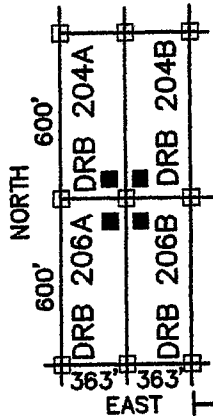
AMC425081

LOCATION OF DARBY 1100 THROUGH 1415 MILL SITES AJO MINE

LOCATED SEPT 3, 2013 THROUGH OCT 31, 2013
ALL CLAIMS ARE 363' X 600' UNLESS OTHERWISE DETAILED HEREON

TYPICAL CLAIM DETAIL

N.T.S.



□ INDICATES CORNER OF MILL CLAIM
SET 2"x2"x5" WOOD POST (TYPICAL)

■ INDICATES LOCATION MONUMENT.
SET 2"x2"x5" WOOD POST WITH
PLASTIC CONTAINER WITH THE
NOTICE OF LOCATION.
SET 4'x4' FROM CORNER. (TYPICAL)

DRB = "DARBY"

DRB 1380&1392
ARE 103'X600'

THESE CLAIMS
ARE 363'X112'

SCALE 1"=1000'
PIMA COUNTY

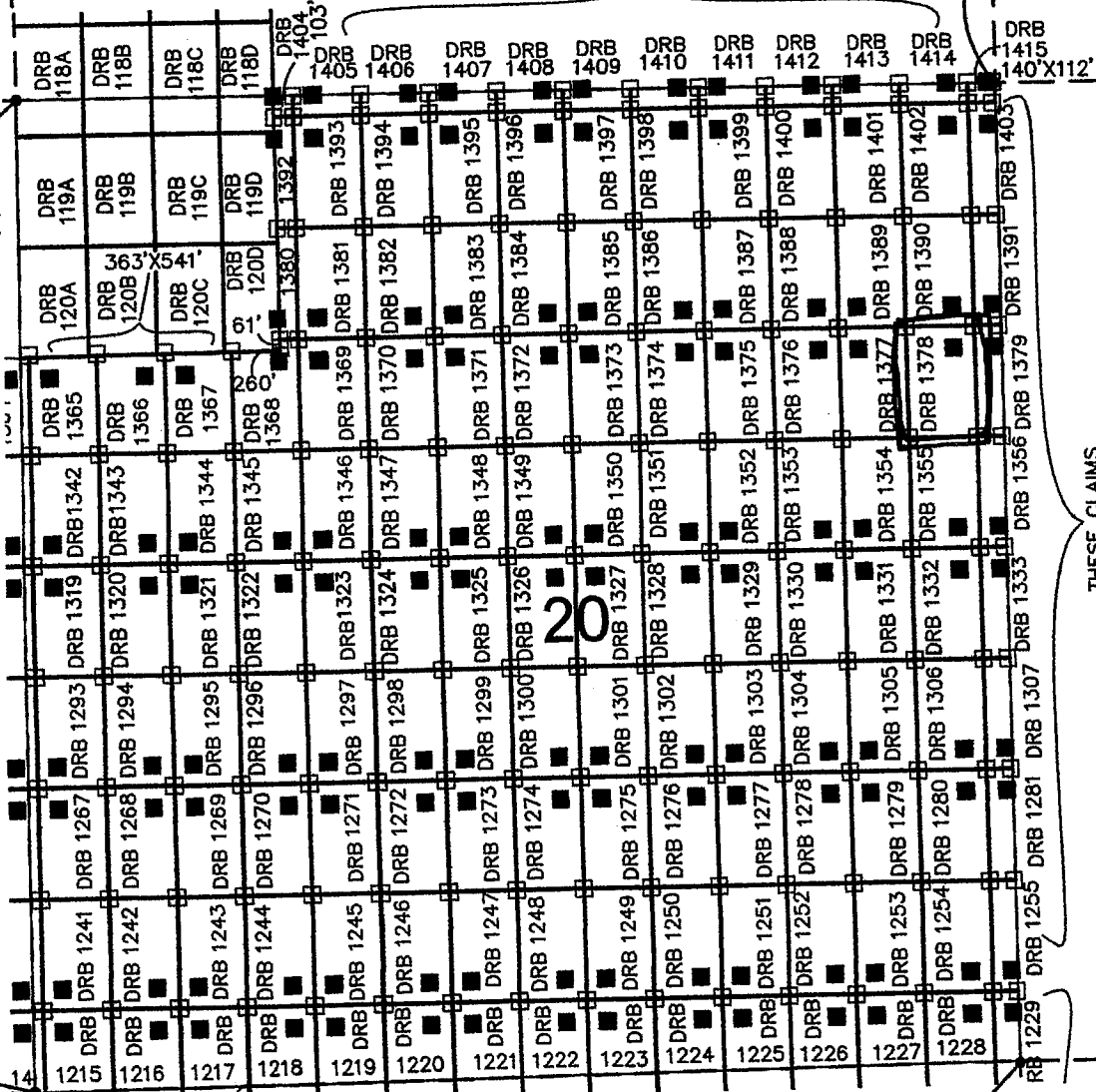
NE COR,
SEC 30
T12S, R5W
5354'N, 5272'E

NW COR,
SEC 20
T12S, R5W
5354'N, 0'E

SW COR,
SEC 20
T12S, R5W
0'N, 0'E

FREEPORT MCMORAN CORPORATION
333 NORTH CENTRAL AVE
PHOENIX, ARIZONA 85004

SE COR, SEC 30
T12S, R5W
0'N, 5272'E



THESE CLAIMS
ARE 140'X600'

ARIZONA NOTICE OF LOCATION
(Mill Site Claim)

NOTICE IS HEREBY GIVEN THAT FREEPORT-MCMORAN CORPORATION, whose mailing address is 333 North Central Avenue, Phoenix, Arizona, 85004, by its undersigned agent, makes this location of the Darby 1379 mill site mining claim, Ajo Mining District, Pima County, Arizona and has a valid right to the occupation, possession and use of said mill site claim, together with all hereditaments and appurtenances belonging to it.

This mill site claim consists of 1.928 acres, more or less and is more particularly described as follows: The mill site claim is 600 feet in length and 140 feet in width, and the general course of this claim is North to South. The general location of the claims southwest corner is located 5134 feet East of and 3437 feet North of the Southwest section corner of Section 20 Township 12 South, Range 5 West, G&SRM, Pima County, Arizona.

All corners and the location monument of the claim are constructed of 2"x2" wood post extending 4' above the ground. The location monument is set inside the Northwest corner of the claim approximately 4 feet South of the North line of the claim and 4 feet East of the West line of the claim. The location monument on which this notice is posted is situated within the NE ¼, Section 20, Township 12 South, Range 5 West. G&SRM, Pima County, Arizona.

The undersigned claims the ground as described above and depicted on the map which is attached. A copy of this Notice of Location is filed in the office of the County Recorder, Pima County, Arizona. This claim is not intended to encroach on any private property or land that is not open for location.

Located, dated, and posted on the ground this 17 day of Sept, 2013.

Freeport-McMoRan Corporation (Owner)

By [Signature] (Agent)
J-Co Professional Services Corp.

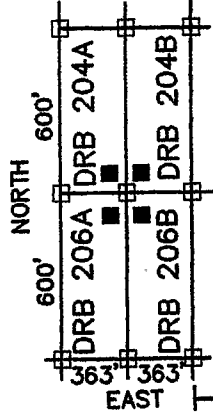
RECEIVED
BLM AZ STATE OFFICE
2013 DEC 17 A 10:39
PHOENIX, ARIZONA

AMC425882

LOCATION OF DARBY 1100 THROUGH 1415 MILL SITES AJO MINE

LOCATED SEPT 3, 2013 THROUGH OCT 31, 2013
ALL CLAIMS ARE 363' X 600' UNLESS OTHERWISE DETAILED HEREON

TYPICAL CLAIM DETAIL N.T.S.



- INDICATES CORNER OF MILL CLAIM SET 2"X2"X5' WOOD POST (TYPICAL)
- INDICATES LOCATION MONUMENT. SET 2"X2"X5' WOOD POST WITH PLASTIC CONTAINER WITH THE NOTICE OF LOCATION. SET 4'X4' FROM CORNER. (TYPICAL)

SCALE 1"=1000'
PIMA COUNTY

NE COR,
SEC 30
T12S, R5W
5354'N, 5272'E

DRB = "DARBY"

DRB 1380&1392
ARE 103'X600'

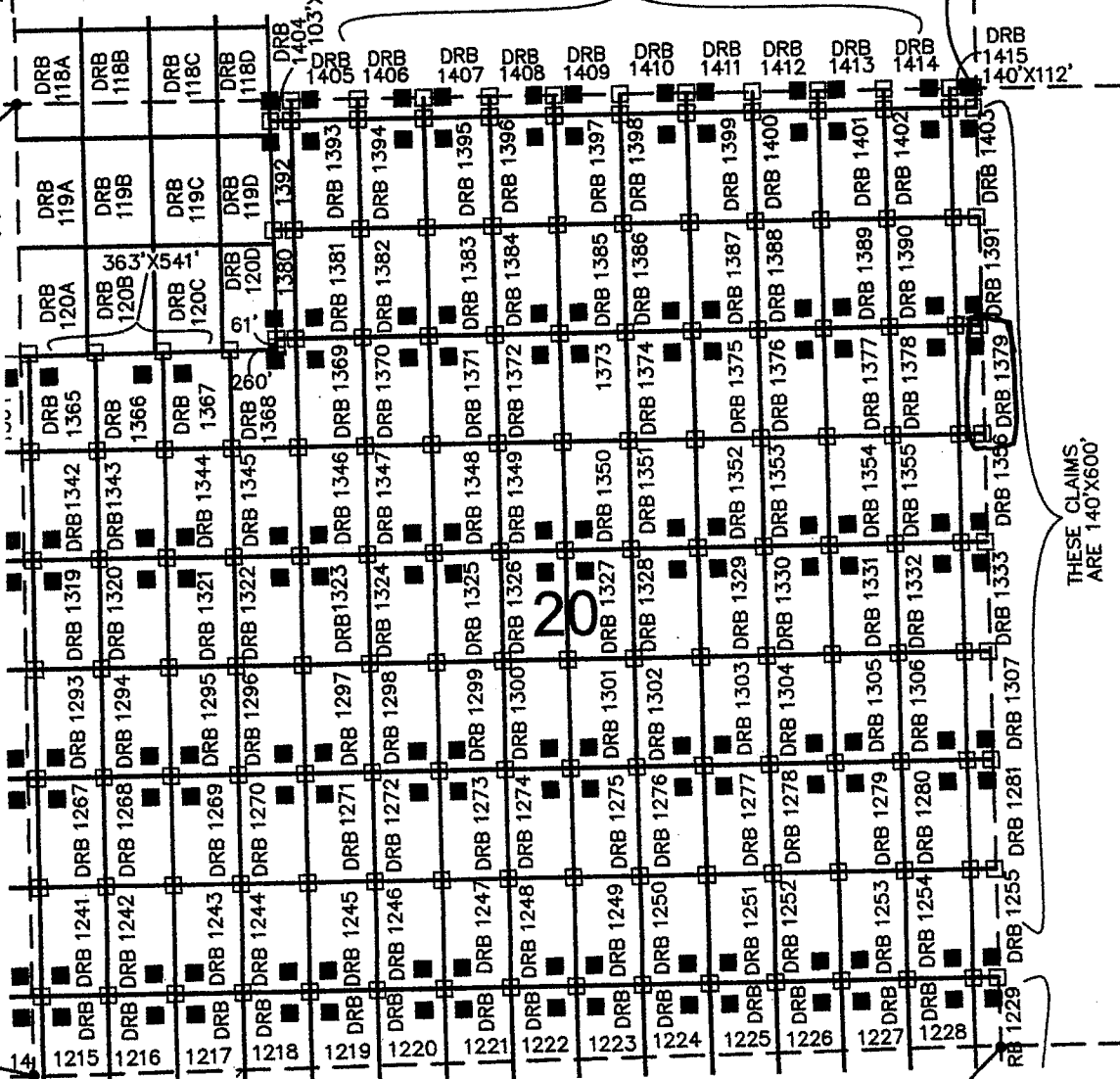
THESE CLAIMS
ARE 363'X112'

NW COR,
SEC 20
T12S, R5W
5354'N, 0'E

SW COR,
SEC 20
T12S, R5W
0'N, 0'E

FREEPORT MCMORAN CORPORATION
333 NORTH CENTRAL AVE
PHOENIX, ARIZONA 85004

SE COR, SEC 30
T12S, R5W
0'N, 5272'E



THESE CLAIMS
ARE 140'X600'

ARIZONA NOTICE OF LOCATION
(Mill Site Claim)

NOTICE IS HEREBY GIVEN THAT FREEPORT-MCMORAN CORPORATION, whose mailing address is 333 North Central Avenue, Phoenix, Arizona, 85004, by its undersigned agent, makes this location of the Darby 1380 mill site mining claim, Ajo Mining District, Pima County, Arizona and has a valid right to the occupation, possession and use of said mill site claim, together with all hereditaments and appurtenances belonging to it.

This mill site claim consists of 1.419 acres, more or less and is more particularly described as follows: The mill site claim is 600 feet in length and 103 feet in width, and the general course of this claim is North to South. The general location of the claims southwest corner is located 1401 feet East of and 4037 feet North of the Southwest section corner of Section 20 Township 12 South, Range 5 West, G&SRM, Pima County, Arizona.

All corners and the location monument of the claim are constructed of 2"x2" wood post extending 4' above the ground. The location monument is set inside the southeast corner of the claim approximately 4 feet north of the south line of the claim and 4 feet west of the east line of the claim. The location monument on which this notice is posted is situated within the NW ¼, Section 20, Township 12 South, Range 5 West, G&SRM, Pima County, Arizona.

The undersigned claims the ground as described above and depicted on the map which is attached. A copy of this Notice of Location is filed in the office of the County Recorder, Pima County, Arizona. This claim is not intended to encroach on any private property or land that is not open for location.

Located, dated, and posted on the ground this 17 day of Sept 2013.

Freeport-McMoRan Corporation (Owner)

By J. Flack (Agent)
J-Co Professional Services Corp.

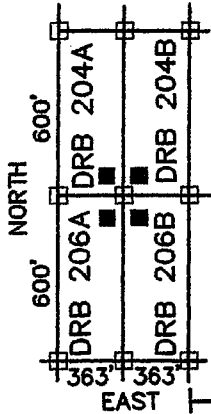
RECEIVED
BLMAZ STATE OFFICE
2013 DEC 17 A 10: 39
PHOENIX, ARIZONA

AMC 425883

LOCATION OF DARBY 1100 THROUGH 1415 MILL SITES AJO MINE

LOCATED SEPT 3, 2013 THROUGH OCT 31, 2013
ALL CLAIMS ARE 363' X 600' UNLESS OTHERWISE DETAILED HEREON

TYPICAL CLAIM DETAIL N.T.S.



□ INDICATES CORNER OF MILL CLAIM
SET 2"x2"x5" WOOD POST (TYPICAL)

■ INDICATES LOCATION MONUMENT.
SET 2"x2"x5" WOOD POST WITH
PLASTIC CONTAINER WITH THE
THE NOTICE OF LOCATION.
SET 4"x4" FROM CORNER. (TYPICAL)

SCALE 1"=1000'
PIMA COUNTY

DRB = "DARBY"

DRB 1380&1392
ARE 103'X600'

THESE CLAIMS
ARE 363'X112'

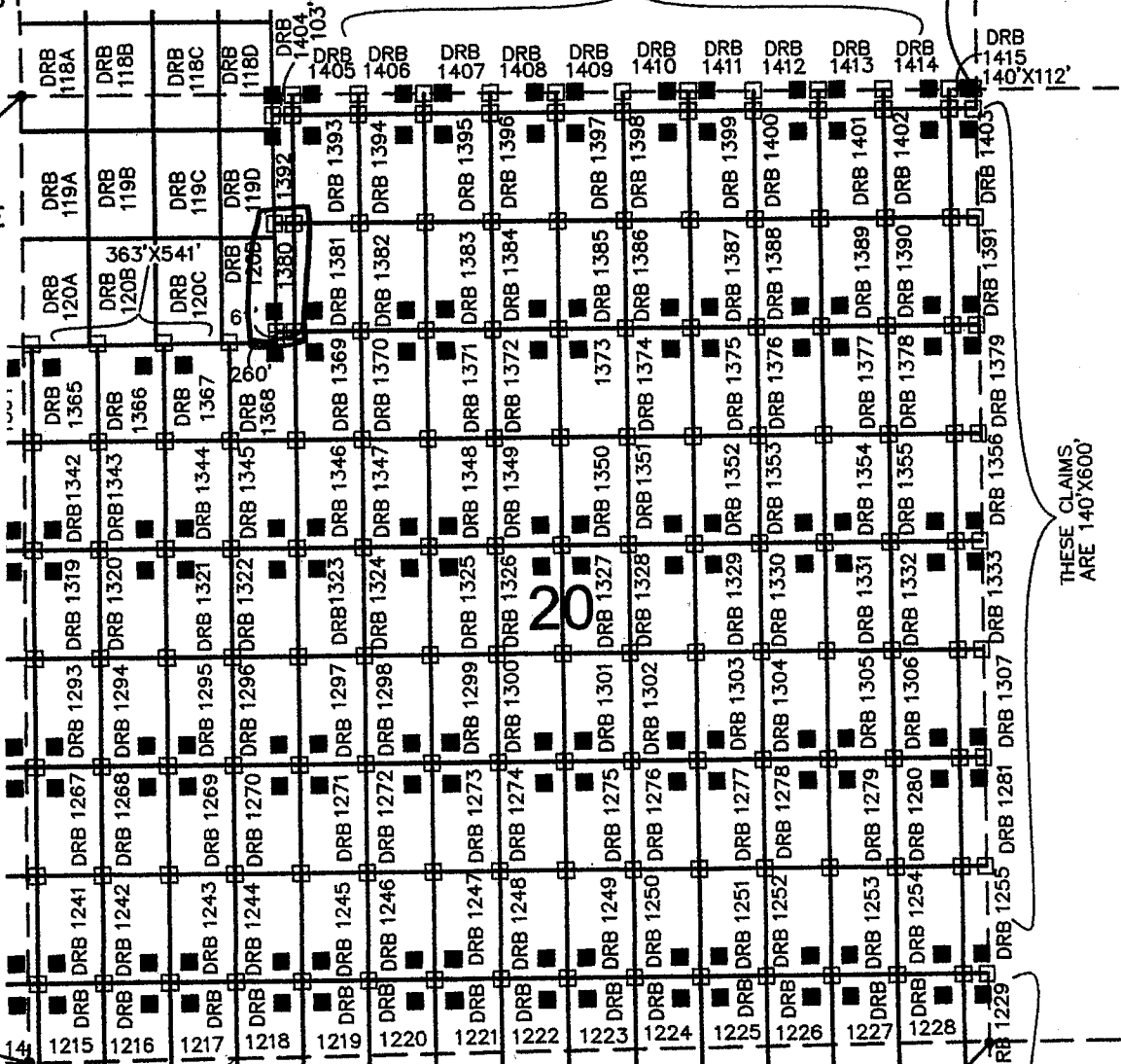
NE COR,
SEC 30
T12S, R5W
5354'N, 5272'E

NW COR,
SEC 20
T12S, R5W
5354'N, 0'E

SW COR,
SEC 20
T12S, R5W
0'N, 0'E

FREEPORT MCMORAN CORPORATION
333 NORTH CENTRAL AVE
PHOENIX, ARIZONA 85004

SE COR, SEC 30
T12S, R5W
0'N, 5272'E



ARIZONA NOTICE OF LOCATION
(Mill Site Claim)

NOTICE IS HEREBY GIVEN THAT FREEPORT-MCMORAN CORPORATION, whose mailing address is 333 North Central Avenue, Phoenix, Arizona, 85004, by its undersigned agent, makes this location of the Darby 1381 mill site mining claim, Ajo Mining District, Pima County, Arizona and has a valid right to the occupation, possession and use of said mill site claim, together with all hereditaments and appurtenances belonging to it.

This mill site claim consists of 5 acres, more or less and is more particularly described as follows: The mill site claim is 600 feet in length and 363 feet in width, and the general course of this claim is North to South. The general location of the claims southwest corner is located 1504 feet East of and 4037 feet North of the Southwest section corner of Section 20 Township 12 South, Range 5 West, G&SRM, Pima County, Arizona.

All corners and the location monument of the claim are constructed of 2"x2" wood post extending 4' above the ground. The location monument is set inside the southwest corner of the claim approximately 4 feet north of the south line of the claim and 4 feet south of the west line of the claim. The location monument on which this notice is posted is situated within the NW $\frac{1}{4}$, Section 20, Township 12 South, Range 5 West, G&SRM, Pima County, Arizona.

The undersigned claims the ground as described above and depicted on the map which is attached. A copy of this Notice of Location is filed in the office of the County Recorder, Pima County, Arizona. This claim is not intended to encroach on any private property or land that is not open for location.

Located, dated, and posted on the ground this 17 day of Sept 2013.

Freeport-McMoRan Corporation (Owner)

By J. Hark (Agent)
J-Co Professional Services Corp.

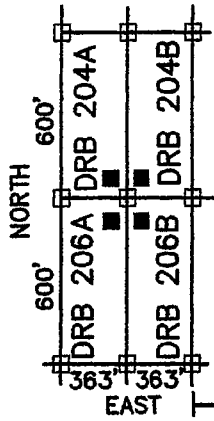
RECEIVED
BLM AZ STATE OFFICE
2013 DEC 17 A 10:39
PHOENIX, ARIZONA

AMC 425084

LOCATION OF DARBY 1100 THROUGH 1415 MILL SITES AJO MINE

LOCATED SEPT 3, 2013 THROUGH OCT 31, 2013
ALL CLAIMS ARE 363' X 600' UNLESS OTHERWISE DETAILED HEREON

TYPICAL CLAIM DETAIL N.T.S.



□ INDICATES CORNER OF MILL CLAIM
SET 2"X2"X5' WOOD POST (TYPICAL)

■ INDICATES LOCATION MONUMENT.
SET 2"X2"X5' WOOD POST WITH
PLASTIC CONTAINER WITH THE
THE NOTICE OF LOCATION.
SET 4'X4' FROM CORNER. (TYPICAL)

DRB = "DARBY"

THESE CLAIMS
ARE 363'X112'

SCALE 1"=1000'
PIMA COUNTY

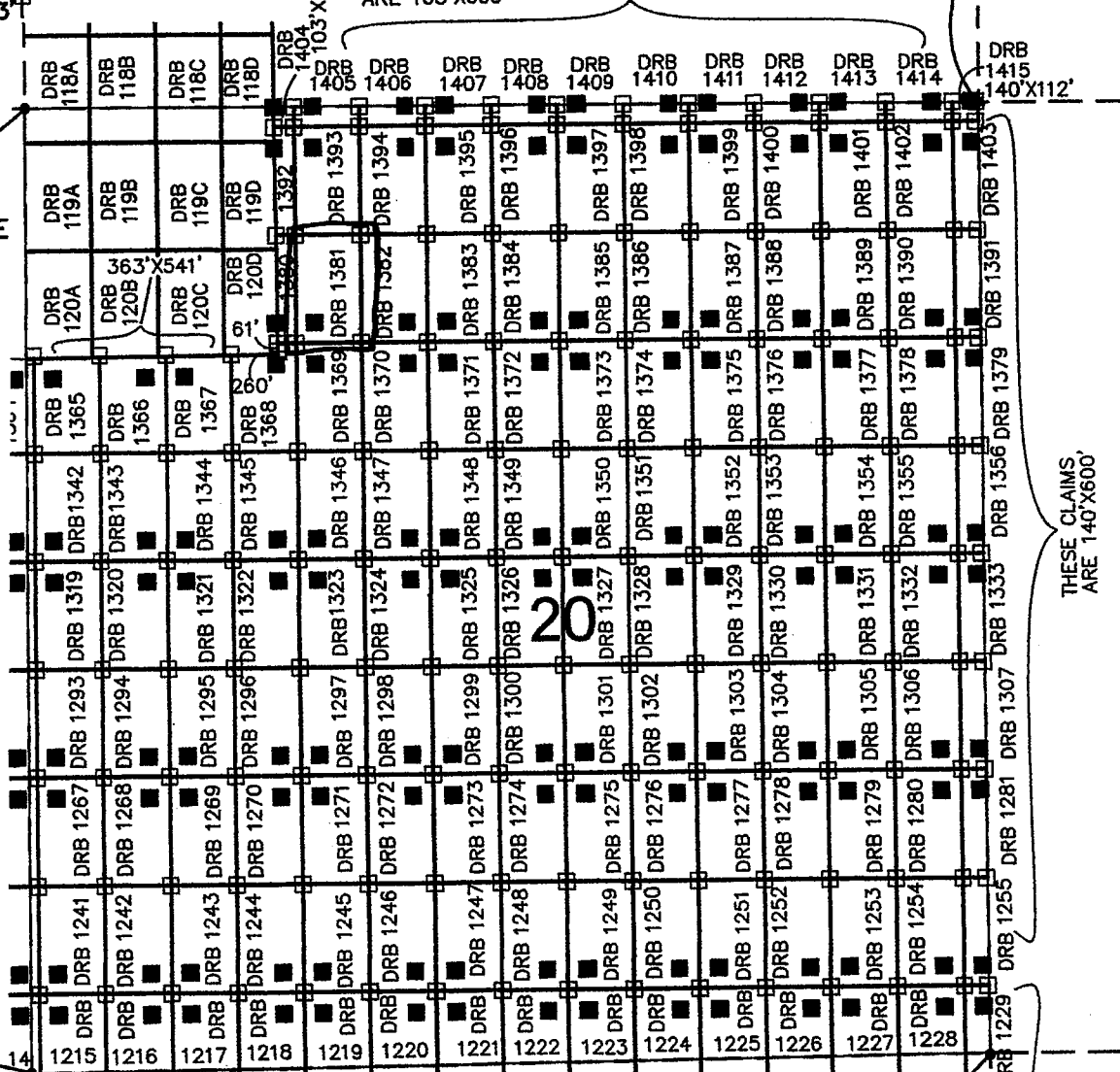
NE COR,
SEC 30
T12S, R5W
5354'N, 5272'E

NW COR,
SEC 20
T12S, R5W
5354'N, 0'E

SW COR,
SEC 20
T12S, R5W
0'N, 0'E

FREEMPORT MCMORAN CORPORATION
333 NORTH CENTRAL AVE
PHOENIX, ARIZONA 85004

SE COR, SEC 30
T12S, R5W
0'N, 5272'E



ARIZONA NOTICE OF LOCATION
(Mill Site Claim)

NOTICE IS HEREBY GIVEN THAT FREEPORT-MCMORAN CORPORATION, whose mailing address is 333 North Central Avenue, Phoenix, Arizona, 85004, by its undersigned agent, makes this location of the Darby 1382 mill site mining claim, Ajo Mining District, Pima County, Arizona and has a valid right to the occupation, possession and use of said mill site claim, together with all hereditaments and appurtenances belonging to it.

This mill site claim consists of 5 acres, more or less and is more particularly described as follows: The mill site claim is 600 feet in length and 363 feet in width, and the general course of this claim is North to South. The general location of the claims southwest corner is located 1867 feet East of and 1037 feet North of the Southwest section corner of Section 20 Township 12 South, Range 5 West, G&SRM, Pima County, Arizona.

All corners and the location monument of the claim are constructed of 2"x2" wood post extending 4' above the ground. The location monument is set inside the southeast corner of the claim approximately 4 feet north of the south line of the claim and 4 feet west of the east line of the claim. The location monument on which this notice is posted is situated within the NW 1/4, Section 20, Township 12 South, Range 5 West, G&SRM, Pima County, Arizona.

The undersigned claims the ground as described above and depicted on the map which is attached. A copy of this Notice of Location is filed in the office of the County Recorder, Pima County, Arizona. This claim is not intended to encroach on any private property or land that is not open for location.

Located, dated, and posted on the ground this 17 day of Sept 2013.

Freeport-McMoRan Corporation (Owner)

By J. Fluck (Agent)
J-Co Professional Services Corp.

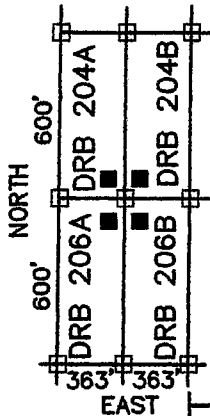
RECEIVED
BLM AZ STATE OFFICE
2013 DEC 17 A 10:39
PHOENIX, ARIZONA

AMC 425 085

LOCATION OF DARBY 1100 THROUGH 1415 MILL SITES AJO MINE

LOCATED SEPT 3, 2013 THROUGH OCT 31, 2013
ALL CLAIMS ARE 363' X 600' UNLESS OTHERWISE DETAILED HEREON

TYPICAL CLAIM DETAIL N.T.S.



□ INDICATES CORNER OF MILL CLAIM
SET 2"x2"x5' WOOD POST (TYPICAL)

■ INDICATES LOCATION MONUMENT.
SET 2"x2"x5' WOOD POST WITH
PLASTIC CONTAINER WITH THE
THE NOTICE OF LOCATION.
SET 4'x4' FROM CORNER. (TYPICAL)

DRB = "DARBY"

THESE CLAIMS
ARE 363'X112'

SCALE 1"=1000'
PIMA COUNTY

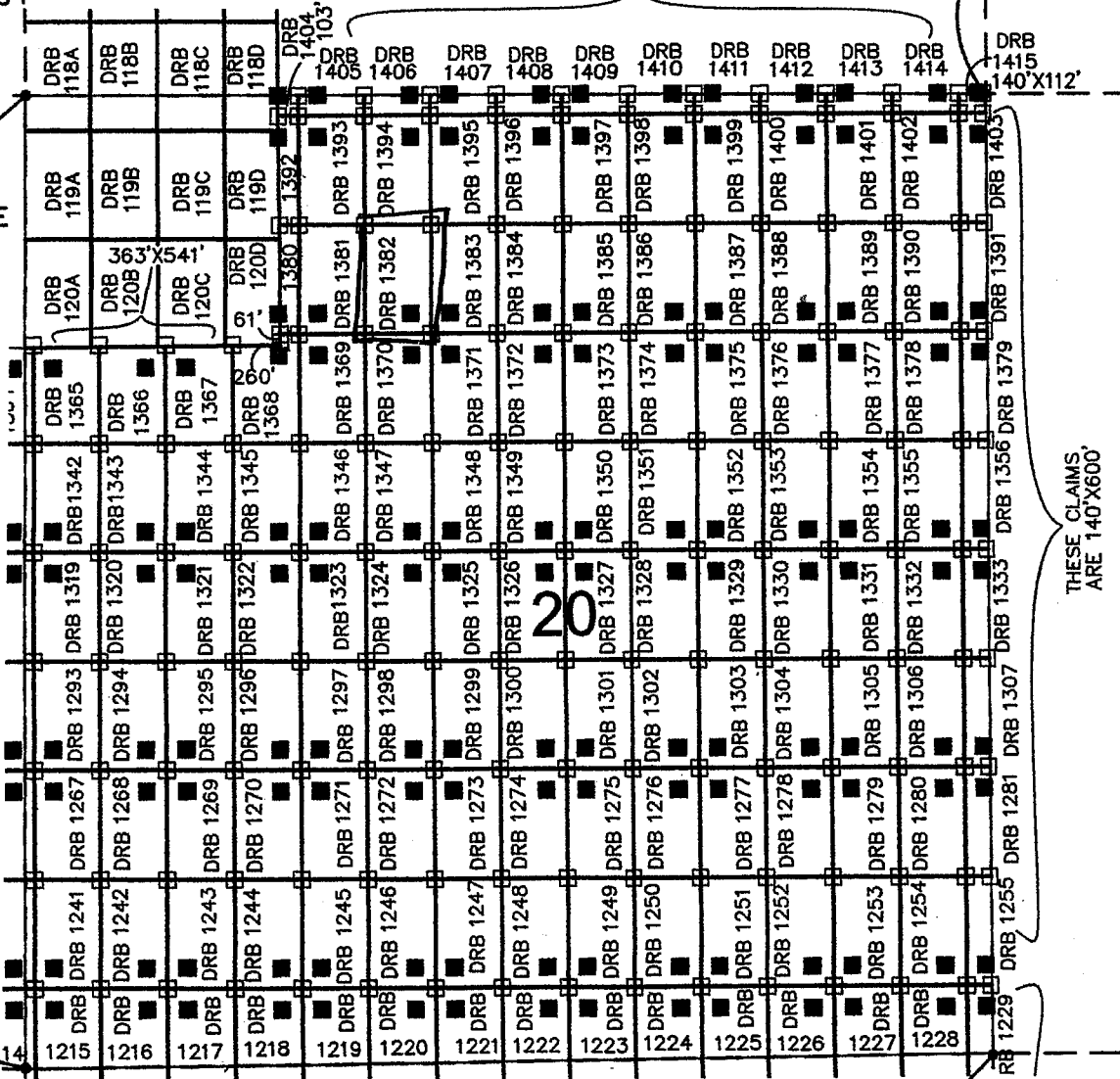
NE COR,
SEC 30
T12S, R5W
5354'N, 5272'E

NW COR,
SEC 20
T12S, R5W
5354'N, 0'E

SW COR,
SEC 20
T12S, R5W
0'N, 0'E

FREEMONT MCMORAN CORPORATION
333 NORTH CENTRAL AVE
PHOENIX, ARIZONA 85004

SE COR, SEC 30
T12S, R5W
0'N, 5272'E



THESE CLAIMS
ARE 140'X600'

ARIZONA NOTICE OF LOCATION
(Mill Site Claim)

NOTICE IS HEREBY GIVEN THAT FREEPORT-MCMORAN CORPORATION, whose mailing address is 333 North Central Avenue, Phoenix, Arizona, 85004, by its undersigned agent, makes this location of the Darby 1387 mill site mining claim, Ajo Mining District, Pima County, Arizona and has a valid right to the occupation, possession and use of said mill site claim, together with all hereditaments and appurtenances belonging to it.

This mill site claim consists of 5 acres, more or less and is more particularly described as follows: The mill site claim is 600 feet in length and 363 feet in width, and the general course of this claim is North to South. The general location of the claims southwest corner is located 2230 feet East of and 4037 feet North of the Southwest section corner of Section 20 Township 12 South, Range 5 West, G&SRM, Pima County, Arizona.

All corners and the location monument of the claim are constructed of 2"x2" wood post extending 4' above the ground. The location monument is set inside the southwest corner of the claim approximately 4 feet north of the south line of the claim and 4 feet east of the west line of the claim. The location monument on which this notice is posted is situated within the NW 1/4, Section 20, Township 12 South, Range 5 West. G&SRM, Pima County, Arizona.

The undersigned claims the ground as described above and depicted on the map which is attached. A copy of this Notice of Location is filed in the office of the County Recorder, Pima County, Arizona. This claim is not intended to encroach on any private property or land that is not open for location.

Located, dated, and posted on the ground this 27 day of Sept 2013.

Freeport-McMoRan Corporation (Owner)

By J. Fluck (Agent)
J-Co Professional Services Corp.

RECEIVED
BLMAZ STATE OFFICE
2013 DEC 17 A 10:39
PHOENIX, ARIZONA

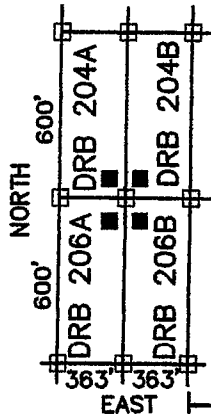
AMC 425886

LOCATION OF DARBY 1100 THROUGH 1415 MILL SITES AJO MINE

LOCATED SEPT 3, 2013 THROUGH OCT 31, 2013

ALL CLAIMS ARE 363' X 600' UNLESS OTHERWISE DETAILED HEREON

TYPICAL CLAIM DETAIL N.T.S.



□ INDICATES CORNER OF MILL CLAIM
SET 2"X2"X5' WOOD POST (TYPICAL)

■ INDICATES LOCATION MONUMENT.
SET 2"X2"X5' WOOD POST WITH
PLASTIC CONTAINER WITH THE
THE NOTICE OF LOCATION.
SET 4'X4' FROM CORNER. (TYPICAL)

DRB = "DARBY"

THESE CLAIMS
ARE 363'X112'

SCALE 1"=1000'
PIMA COUNTY

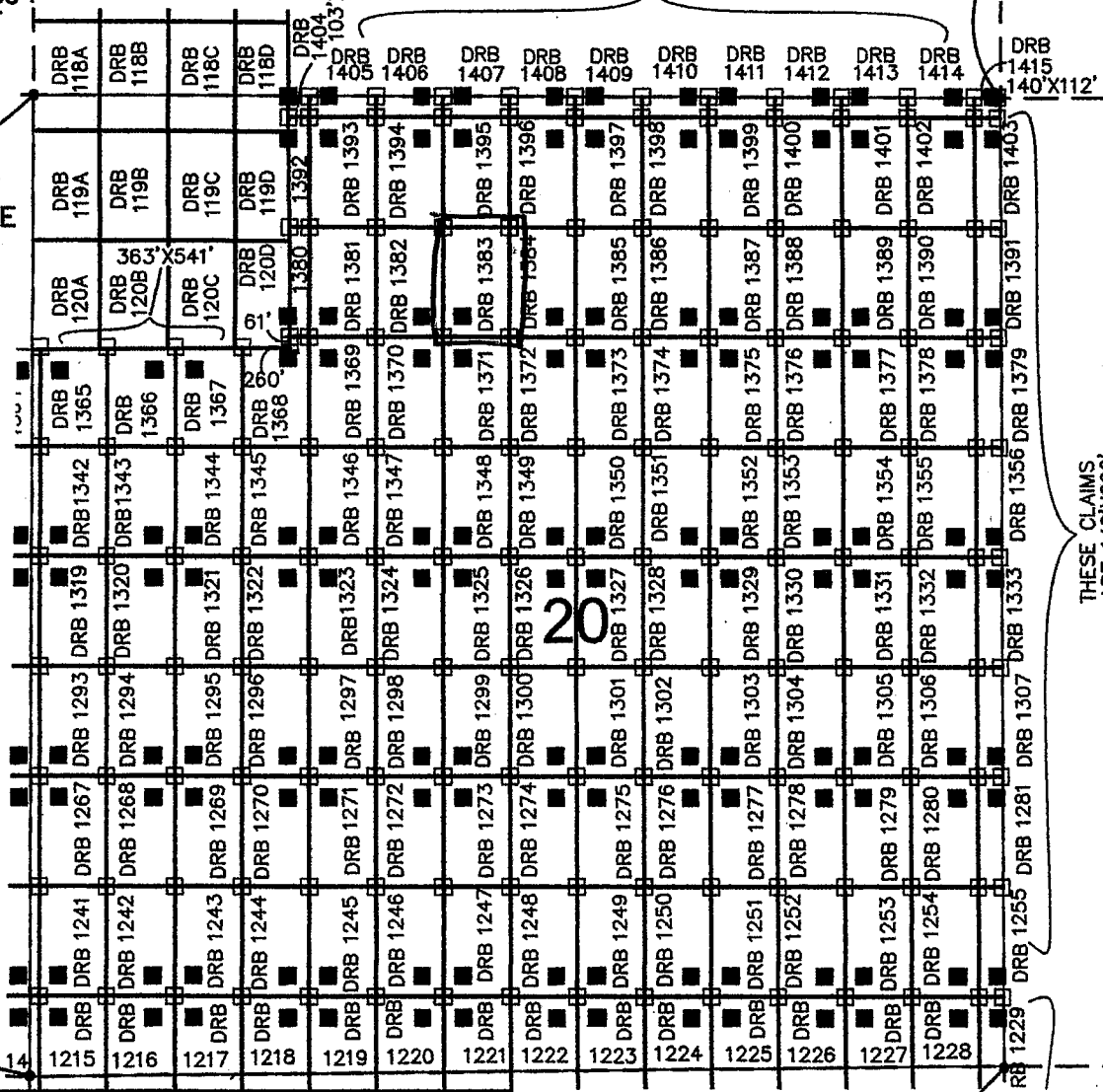
NE COR,
SEC 30
T12S, R5W
5354'N, 5272'E

NW COR,
SEC 20
T12S, R5W
5354'N, 0'E

SW COR,
SEC 20
T12S, R5W
0'N, 0'E

FREEMONT MCMORAN CORPORATION
333 NORTH CENTRAL AVE
PHOENIX, ARIZONA 85004

SE COR, SEC 30
T12S, R5W
0'N, 5272'E



THESE CLAIMS
ARE 140'X600'



ARIZONA NOTICE OF LOCATION
(Mill Site Claim)

NOTICE IS HEREBY GIVEN THAT FREEPORT-MCMORAN CORPORATION, whose mailing address is 333 North Central Avenue, Phoenix, Arizona, 85004, by its undersigned agent, makes this location of the Darby 1384 mill site mining claim, Ajo Mining District, Pima County, Arizona and has a valid right to the occupation, possession and use of said mill site claim, together with all hereditaments and appurtenances belonging to it.

This mill site claim consists of 5 acres, more or less and is more particularly described as follows: The mill site claim is 600 feet in length and 363 feet in width, and the general course of this claim is North to South. The general location of the claims southwest corner is located 2593 feet East of and 4037 feet North of the Southwest section corner of Section 20 Township 12 South, Range 5 West, G&SRM, Pima County, Arizona.

All corners and the location monument of the claim are constructed of 2"x2" wood post extending 4' above the ground. The location monument is set inside the southeast corner of the claim approximately 4 feet north of the south line of the claim and 4 feet west of the east line of the claim. The location monument on which this notice is posted is situated within the NE $\frac{1}{4}$, Section 20, Township 12 South, Range 5 West, G&SRM, Pima County, Arizona.

The undersigned claims the ground as described above and depicted on the map which is attached. A copy of this Notice of Location is filed in the office of the County Recorder, Pima County, Arizona. This claim is not intended to encroach on any private property or land that is not open for location.

Located, dated, and posted on the ground this 17 day of Sept, 2013.

Freeport-McMoRan Corporation (Owner)

By J. H. H. H. (Agent)
J-Co Professional Services Corp.

PHOENIX, ARIZONA

2013 DEC 17 A 10:39

RECEIVED
BLMAZ STATE OFFICE

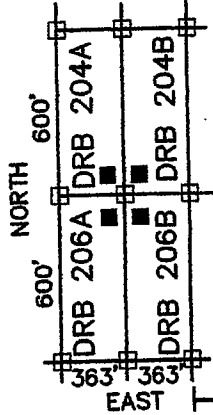
AMC425087

LOCATION OF DARBY 1100 THROUGH 1415 MILL SITES AJO MINE

LOCATED SEPT 3, 2013 THROUGH OCT 31, 2013
ALL CLAIMS ARE 363' X 600' UNLESS OTHERWISE DETAILED HEREON

TYPICAL CLAIM DETAIL

N.T.S.



□ INDICATES CORNER OF MILL CLAIM
SET 2"X2"X5' WOOD POST (TYPICAL)

■ INDICATES LOCATION MONUMENT.
SET 2"X2"X5' WOOD POST WITH
PLASTIC CONTAINER WITH THE
NOTICE OF LOCATION.
SET 4'X4' FROM CORNER. (TYPICAL)

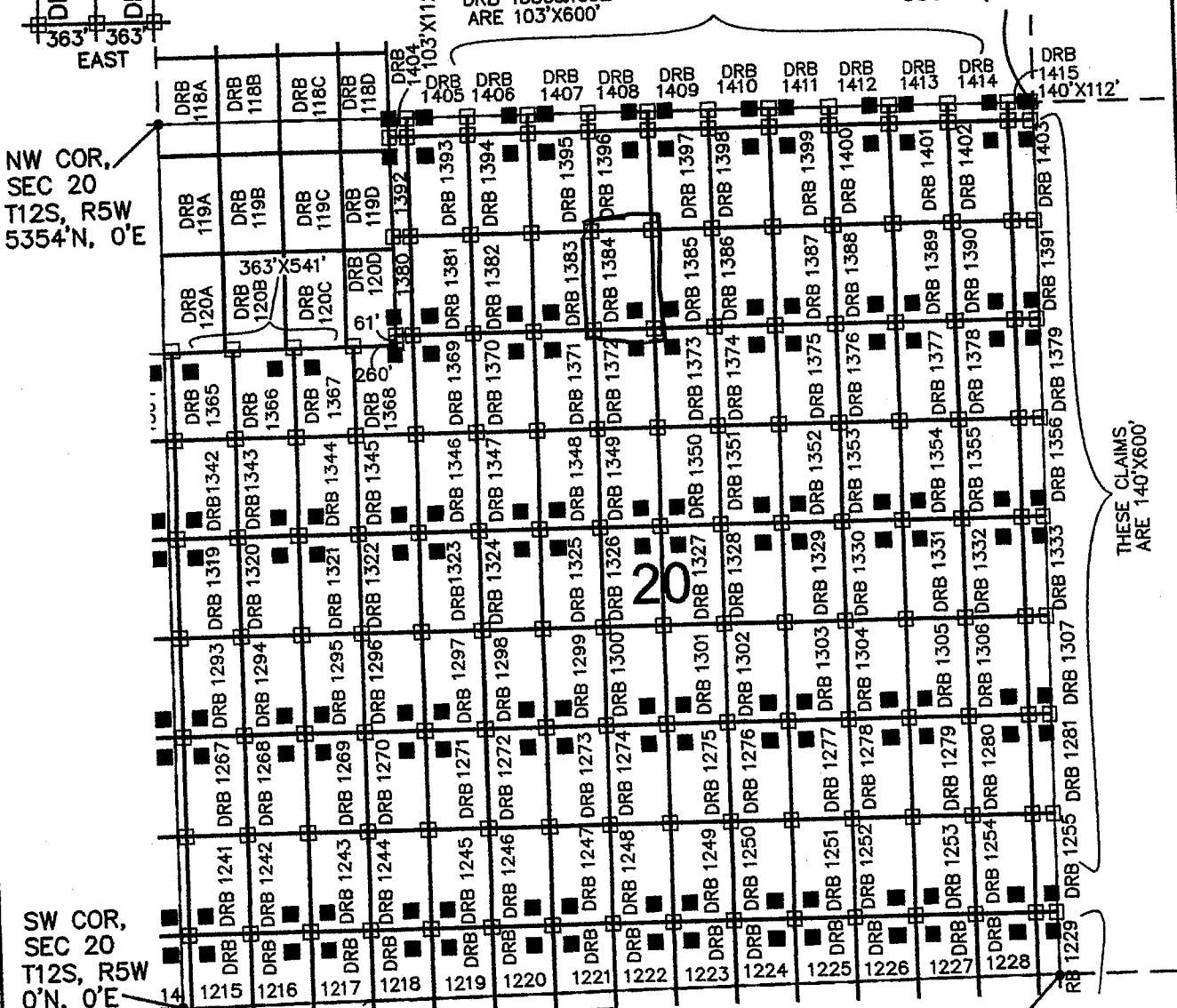
SCALE 1"=1000'
PIMA COUNTY

DRB = "DARBY"

THESE CLAIMS
ARE 363'X112'

NE COR,
SEC 30
T12S, R5W
5354'N, 5272'E

NW COR,
SEC 20
T12S, R5W
5354'N, 0'E



SW COR,
SEC 20
T12S, R5W
0'N, 0'E

THESE CLAIMS
ARE 140'X600'

FREEPORT MCMORAN CORPORATION
333 NORTH CENTRAL AVE
PHOENIX, ARIZONA 85004

SE COR, SEC 30
T12S, R5W
0'N, 5272'E

ARIZONA NOTICE OF LOCATION
(Mill Site Claim)

NOTICE IS HEREBY GIVEN THAT FREEPORT-MCMORAN CORPORATION, whose mailing address is 333 North Central Avenue, Phoenix, Arizona, 85004, by its undersigned agent, makes this location of the Darby 1385 mill site mining claim, Ajo Mining District, Pima County, Arizona and has a valid right to the occupation, possession and use of said mill site claim, together with all hereditaments and appurtenances belonging to it.

This mill site claim consists of 5 acres, more or less and is more particularly described as follows: The mill site claim is 600 feet in length and 363 feet in width, and the general course of this claim is North to South. The general location of the claims southwest corner is located 2956 feet East of and 4037 feet North of the Southwest section corner of Section 20 Township 12 South, Range 5 West, G&SRM, Pima County, Arizona.

All corners and the location monument of the claim are constructed of 2"x2" wood post extending 4' above the ground. The location monument is set inside the Southwest corner of the claim approximately 4 feet north of the South line of the claim and 4 feet east of the West line of the claim. The location monument on which this notice is posted is situated within the NE ¼, Section 20, Township 12 South, Range 5 West, G&SRM, Pima County, Arizona.

The undersigned claims the ground as described above and depicted on the map which is attached. A copy of this Notice of Location is filed in the office of the County Recorder, Pima County, Arizona. This claim is not intended to encroach on any private property or land that is not open for location.

Located, dated, and posted on the ground this 27 day of Sept. 2013.

Freeport-McMoRan Corporation (Owner)

By J. Flach (Agent)
J-Co Professional Services Corp.

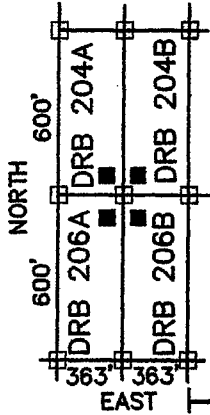
RECEIVED
BLM AZ STATE OFFICE
2013 DEC 17 A 10: 39
PHOENIX, ARIZONA

AMC425888

LOCATION OF DARBY 1100 THROUGH 1415 MILL SITES AJO MINE

LOCATED SEPT 3, 2013 THROUGH OCT 31, 2013
ALL CLAIMS ARE 363' X 600' UNLESS OTHERWISE DETAILED HEREON

TYPICAL CLAIM DETAIL N.T.S.



□ INDICATES CORNER OF MILL CLAIM
SET 2"x2"x5' WOOD POST (TYPICAL)

■ INDICATES LOCATION MONUMENT.
SET 2"x2"x5' WOOD POST WITH
PLASTIC CONTAINER WITH THE
THE NOTICE OF LOCATION.
SET 4'x4' FROM CORNER. (TYPICAL)

DRB = "DARBY"

DRB 1380&1392
ARE 103'X600'

THESE CLAIMS
ARE 363'X112'

SCALE 1"=1000'
PIMA COUNTY

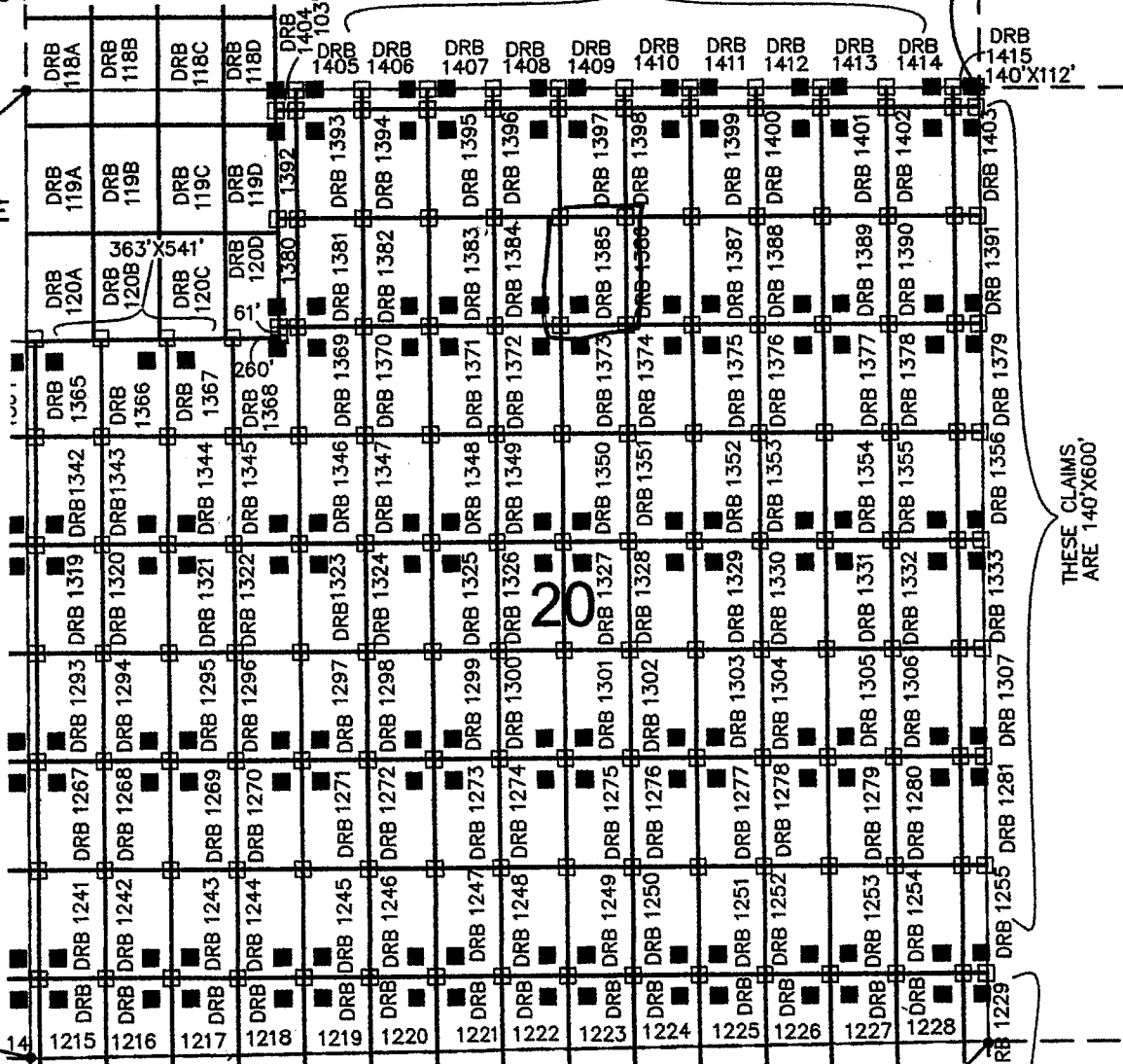
NE COR,
SEC 30
T12S, R5W
5354'N, 5272'E

NW COR,
SEC 20
T12S, R5W
5354'N, 0'E

SW COR,
SEC 20
T12S, R5W
0'N, 0'E

FREEPORT MCMORAN CORPORATION
333 NORTH CENTRAL AVE
PHOENIX, ARIZONA 85004

SE COR, SEC 30
T12S, R5W
0'N, 5272'E



THESE CLAIMS
ARE 140'X600'

ARIZONA NOTICE OF LOCATION
(Mill Site Claim)

NOTICE IS HEREBY GIVEN THAT FREEPORT-MCMORAN CORPORATION, whose mailing address is 333 North Central Avenue, Phoenix, Arizona, 85004, by its undersigned agent, makes this location of the Darby 1386 mill site mining claim, Ajo Mining District, Pima County, Arizona and has a valid right to the occupation, possession and use of said mill site claim, together with all hereditaments and appurtenances belonging to it.

This mill site claim consists of 5 acres, more or less and is more particularly described as follows: The mill site claim is 600 feet in length and 363 feet in width, and the general course of this claim is North to South. The general location of the claims southwest corner is located 3319 feet East of and 4037 feet North of the Southwest section corner of Section 20 Township 12 South, Range 5 West, G&SRM, Pima County, Arizona.

All corners and the location monument of the claim are constructed of 2"x2" wood post extending 4' above the ground. The location monument is set inside the southeast corner of the claim approximately 4 feet north of the south line of the claim and 4 feet west of the east line of the claim. The location monument on which this notice is posted is situated within the NE ¼, Section 20, Township 12 South, Range 5 West, G&SRM, Pima County, Arizona.

The undersigned claims the ground as described above and depicted on the map which is attached. A copy of this Notice of Location is filed in the office of the County Recorder, Pima County, Arizona. This claim is not intended to encroach on any private property or land that is not open for location.

Located, dated, and posted on the ground this 17 day of Sept 2013.

Freeport-McMoRan Corporation (Owner)

By J. Fleck (Agent)
J-Co Professional Services Corp.

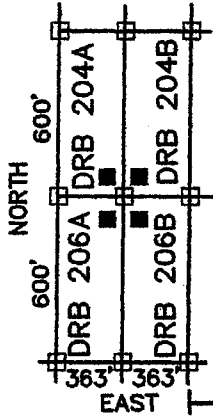
RECEIVED
BLM AZ STATE OFFICE
2013 DEC 17 A 10:39
PHOENIX, ARIZONA

AMC 425889

LOCATION OF DARBY 1100 THROUGH 1415 MILL SITES AJO MINE

LOCATED SEPT 3, 2013 THROUGH OCT 31, 2013
ALL CLAIMS ARE 363' X 600' UNLESS OTHERWISE DETAILED HEREON

TYPICAL CLAIM DETAIL N.T.S.



- INDICATES CORNER OF MILL CLAIM SET 2"X2"X5' WOOD POST (TYPICAL)
- INDICATES LOCATION MONUMENT. SET 2"X2"X5' WOOD POST WITH PLASTIC CONTAINER WITH THE NOTICE OF LOCATION. SET 4"X4' FROM CORNER. (TYPICAL)

SCALE 1"=1000'
PIMA COUNTY

NE COR,
SEC 30
T12S, R5W
5354'N, 5272'E

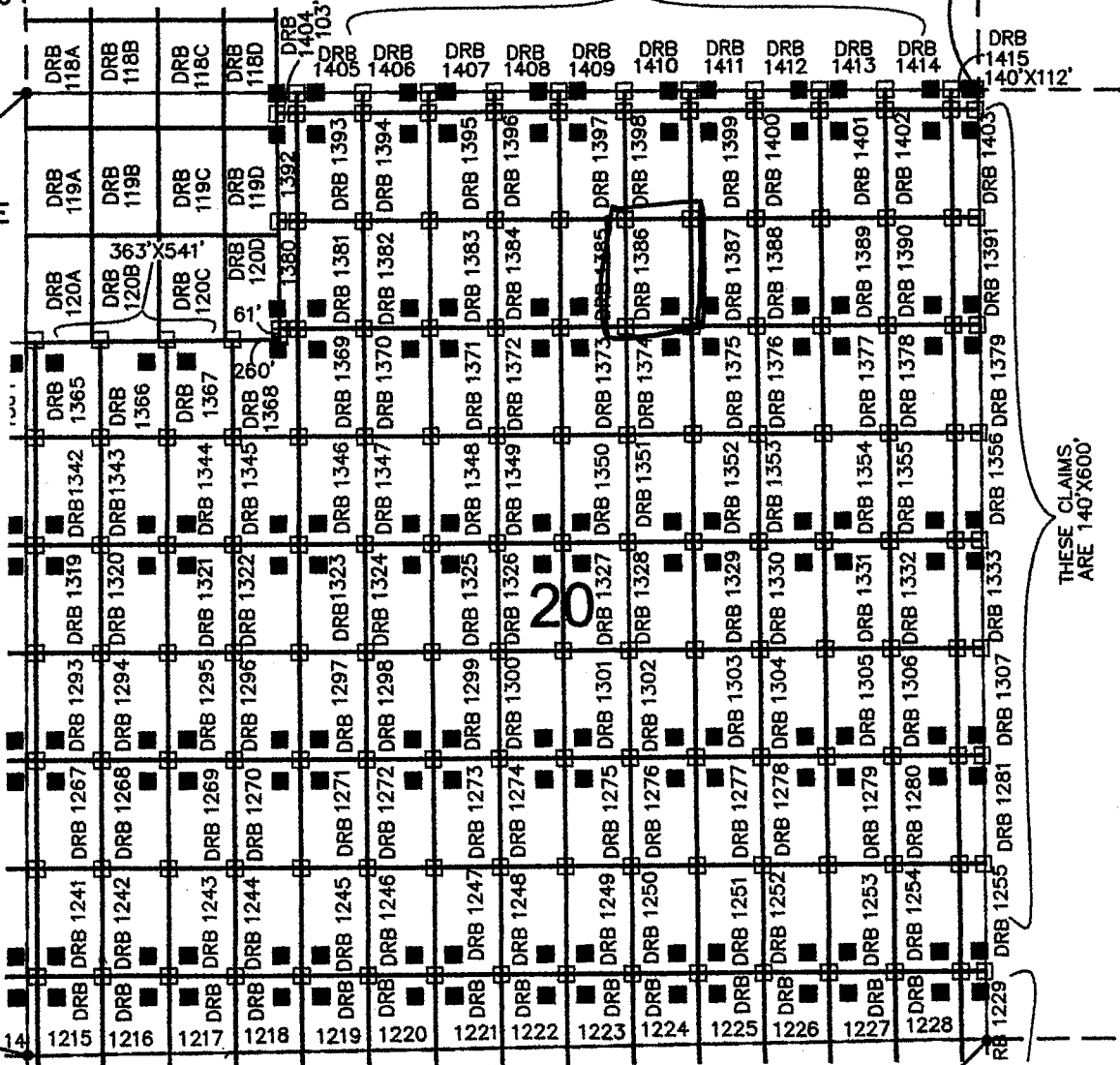
DRB = "DARBY"

DRB 1380&1392
ARE 103'X600'

THESE CLAIMS
ARE 363'X112'

NW COR,
SEC 20
T12S, R5W
5354'N, 0'E

SW COR,
SEC 20
T12S, R5W
0'N, 0'E



FREEPORT MCMORAN CORPORATION
333 NORTH CENTRAL AVE
PHOENIX, ARIZONA 85004

SE COR, SEC 30
T12S, R5W
0'N, 5272'E

ARIZONA NOTICE OF LOCATION
(Mill Site Claim)

NOTICE IS HEREBY GIVEN THAT FREEPORT-MCMORAN CORPORATION, whose mailing address is 333 North Central Avenue, Phoenix, Arizona, 85004, by its undersigned agent, makes this location of the Darby 1387 mill site mining claim, Ajo Mining District, Pima County, Arizona and has a valid right to the occupation, possession and use of said mill site claim, together with all hereditaments and appurtenances belonging to it.

This mill site claim consists of 5 acres, more or less and is more particularly described as follows: The mill site claim is 600 feet in length and 363 feet in width, and the general course of this claim is North to South. The general location of the claims southwest corner is located 3682 feet East of and 4037 feet North of the Southwest section corner of Section 20 Township 12 South, Range 5 West, G&SRM, Pima County, Arizona.

All corners and the location monument of the claim are constructed of 2"x2" wood post extending 4' above the ground. The location monument is set inside the Southwest corner of the claim approximately 4 feet north of the South line of the claim and 4 feet east of the west line of the claim. The location monument on which this notice is posted is situated within the NE 1/4, Section 20, Township 12 South, Range 5 West, G&SRM, Pima County, Arizona.

The undersigned claims the ground as described above and depicted on the map which is attached. A copy of this Notice of Location is filed in the office of the County Recorder, Pima County, Arizona. This claim is not intended to encroach on any private property or land that is not open for location.

Located, dated, and posted on the ground this 27 day of Sept 2013.

Freeport-McMoRan Corporation (Owner)

By J. Flank (Agent)
J-Co Professional Services Corp.

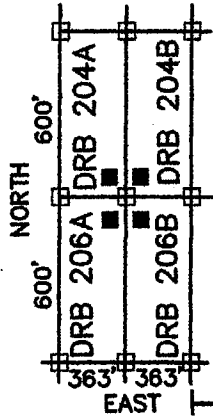
RECEIVED
BLM AZ STATE OFFICE
2013 DEC 17 A 10:39
PHOENIX, ARIZONA

AMC 425896

LOCATION OF DARBY 1100 THROUGH 1415 MILL SITES AJO MINE

LOCATED SEPT 3, 2013 THROUGH OCT 31, 2013
ALL CLAIMS ARE 363' X 600' UNLESS OTHERWISE DETAILED HEREON

TYPICAL CLAIM DETAIL N.T.S.



□ INDICATES CORNER OF MILL CLAIM
SET 2"X2"X5" WOOD POST (TYPICAL)

■ INDICATES LOCATION MONUMENT.
SET 2"X2"X5" WOOD POST WITH
PLASTIC CONTAINER WITH THE
THE NOTICE OF LOCATION.
SET 4'X4' FROM CORNER. (TYPICAL)

DRB = "DARBY"

THESE CLAIMS,
ARE 363'X112'

SCALE 1"=1000'
PIMA COUNTY

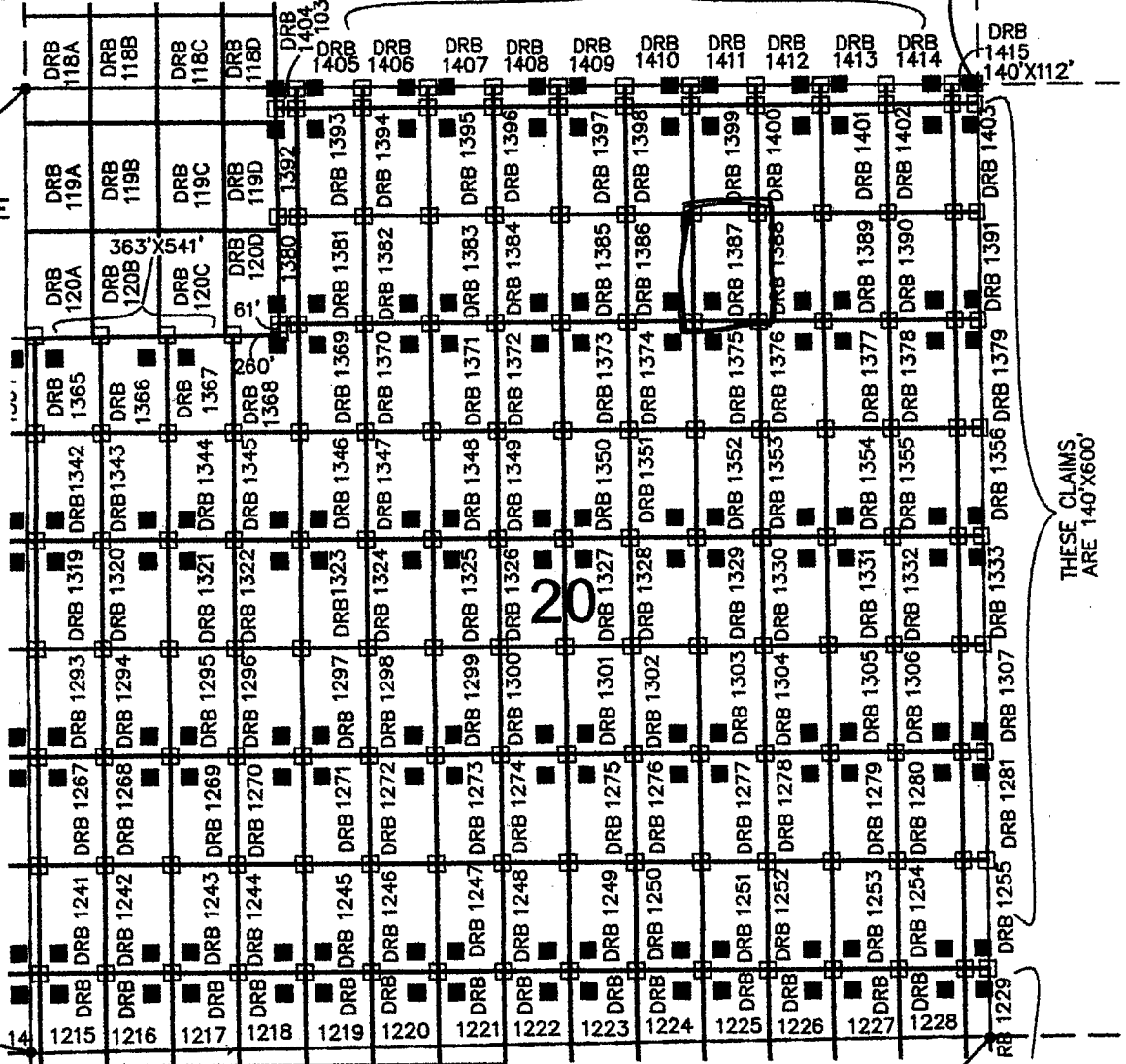
NE COR,
SEC 30
T12S, R5W
5354'N, 5272'E

NW COR,
SEC 20
T12S, R5W
5354'N, 0'E

SW COR,
SEC 20
T12S, R5W
0'N, 0'E

FREEMPORT MCMORAN CORPORATION
333 NORTH CENTRAL AVE
PHOENIX, ARIZONA 85004

SE COR, SEC 30
T12S, R5W
0'N, 5272'E



THESE CLAIMS,
ARE 140'X600'



ARIZONA NOTICE OF LOCATION
(Mill Site Claim)

NOTICE IS HEREBY GIVEN THAT FREEPORT-MCMORAN CORPORATION, whose mailing address is 333 North Central Avenue, Phoenix, Arizona, 85004, by its undersigned agent, makes this location of the Darby 1388 mill site mining claim, Ajo Mining District, Pima County, Arizona and has a valid right to the occupation, possession and use of said mill site claim, together with all hereditaments and appurtenances belonging to it.

This mill site claim consists of 5 acres, more or less and is more particularly described as follows: The mill site claim is 600 feet in length and 363 feet in width, and the general course of this claim is North to South. The general location of the claims southwest corner is located 4045 feet East of and 4037 feet North of the Southwest section corner of Section 20 Township 12 South, Range 5 West, G&SRM, Pima County, Arizona.

All corners and the location monument of the claim are constructed of 2"x2" wood post extending 4' above the ground. The location monument is set inside the Southeast corner of the claim approximately 4 feet north of the south line of the claim and 4 feet west of the east line of the claim. The location monument on which this notice is posted is situated within the NE ¼, Section 20, Township 12 South, Range 5 West, G&SRM, Pima County, Arizona.

The undersigned claims the ground as described above and depicted on the map which is attached. A copy of this Notice of Location is filed in the office of the County Recorder, Pima County, Arizona. This claim is not intended to encroach on any private property or land that is not open for location.

Located, dated, and posted on the ground this 17 day of Sept 2013.

Freeport-McMoRan Corporation (Owner)

By J. J. Hark (Agent)
J-Co Professional Services Corp.

RECEIVED
BLM AZ STATE OFFICE
2013 DEC 17 A 10:39
PHOENIX, ARIZONA

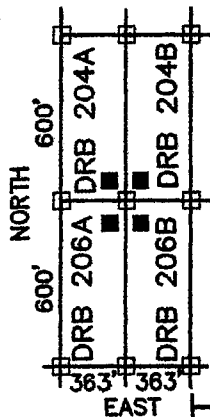
AMC425891

LOCATION OF DARBY 1100 THROUGH 1415 MILL SITES AJO MINE

LOCATED SEPT 3, 2013 THROUGH OCT 31, 2013
ALL CLAIMS ARE 363' X 600' UNLESS OTHERWISE DETAILED HEREON

TYPICAL CLAIM DETAIL

N.T.S.



□ INDICATES CORNER OF MILL CLAIM
SET 2"x2"x5" WOOD POST (TYPICAL)

■ INDICATES LOCATION MONUMENT.
SET 2"x2"x5" WOOD POST WITH
PLASTIC CONTAINER WITH THE
THE NOTICE OF LOCATION.
SET 4'x4' FROM CORNER. (TYPICAL)

DRB = "DARBY"

THESE CLAIMS
ARE 363'X112'

SCALE 1"=1000'
PIMA COUNTY

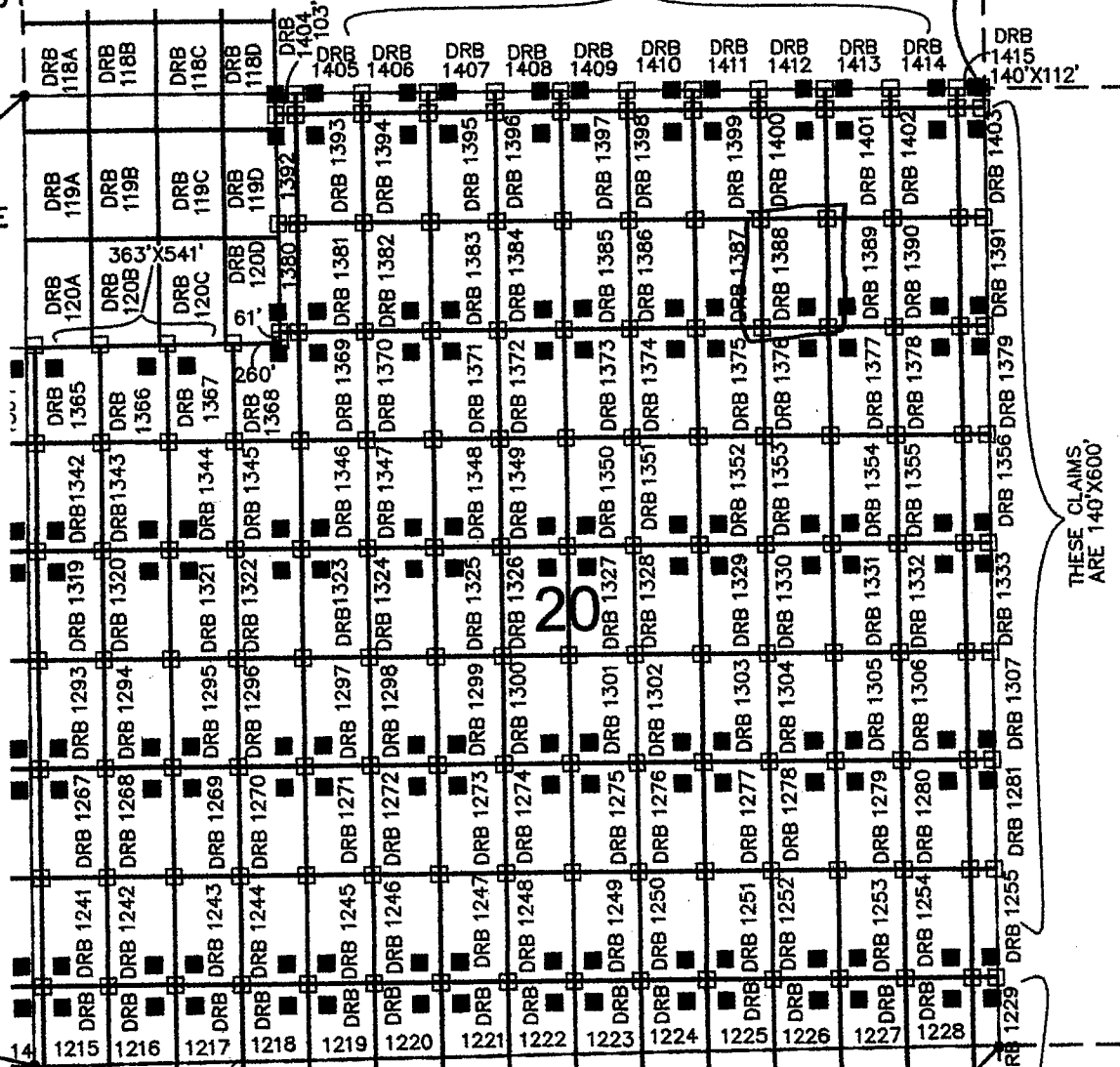
NE COR,
SEC 30
T12S, R5W
5354'N, 5272'E

NW COR,
SEC 20
T12S, R5W
5354'N, 0'E

SW COR,
SEC 20
T12S, R5W
0'N, 0'E

FREEPORT MCMORAN CORPORATION
333 NORTH CENTRAL AVE
PHOENIX, ARIZONA 85004

SE COR, SEC 30
T12S, R5W
0'N, 5272'E



THESE CLAIMS
ARE 140'X600'

ARIZONA NOTICE OF LOCATION
(Mill Site Claim)

NOTICE IS HEREBY GIVEN THAT FREEPORT-MCMORAN CORPORATION, whose mailing address is 333 North Central Avenue, Phoenix, Arizona, 85004, by its undersigned agent, makes this location of the Darby 1389 mill site mining claim, Ajo Mining District, Pima County, Arizona and has a valid right to the occupation, possession and use of said mill site claim, together with all hereditaments and appurtenances belonging to it.

This mill site claim consists of 5 acres, more or less and is more particularly described as follows: The mill site claim is 600 feet in length and 363 feet in width, and the general course of this claim is North to South. The general location of the claims southwest corner is located 4408 feet East of and 4637 feet North of the Southwest section corner of Section 20 Township 12 South, Range 5 West, G&SRM, Pima County, Arizona.

All corners and the location monument of the claim are constructed of 2"x2" wood post extending 4' above the ground. The location monument is set inside the southwest corner of the claim approximately 4 feet north of the south line of the claim and 4 feet east of the west line of the claim. The location monument on which this notice is posted is situated within the NE ¼, Section 20, Township 12 South, Range 5 West, G&SRM, Pima County, Arizona.

The undersigned claims the ground as described above and depicted on the map which is attached. A copy of this Notice of Location is filed in the office of the County Recorder, Pima County, Arizona. This claim is not intended to encroach on any private property or land that is not open for location.

Located, dated, and posted on the ground this 17 day of Sept. 2013.

Freeport-McMoRan Corporation (Owner)

By J. Flack (Agent)
J-Co Professional Services Corp.

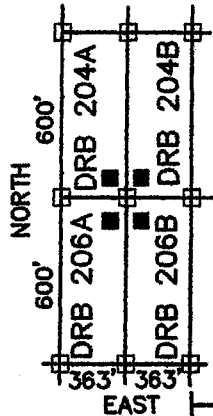
RECEIVED
BLM AZ STATE OFFICE
2013 DEC 17 A 10: 39
PHOENIX, ARIZONA

AMC 425892

LOCATION OF DARBY 1100 THROUGH 1415 MILL SITES AJO MINE

LOCATED SEPT 3, 2013 THROUGH OCT 31, 2013
ALL CLAIMS ARE 363' X 600' UNLESS OTHERWISE DETAILED HEREON

TYPICAL CLAIM DETAIL N.T.S.



□ INDICATES CORNER OF MILL CLAIM
SET 2"X2"X5' WOOD POST (TYPICAL)

■ INDICATES LOCATION MONUMENT.
SET 2"X2"X5' WOOD POST WITH
PLASTIC CONTAINER WITH THE
NOTICE OF LOCATION.
SET 4'X4' FROM CORNER. (TYPICAL)

DRB = "DARBY"

THESE CLAIMS
ARE 363'X112'

SCALE 1"=1000'
PIMA COUNTY


NE COR,
SEC 30
T12S, R5W
5354'N, 5272'E

NW COR,
SEC 20
T12S, R5W
5354'N, 0'E

SW COR,
SEC 20
T12S, R5W
0'N, 0'E

DRB 1380&1392
ARE 103'X600'

DRB 1415
140'X112'



FREEMPORT MCMORAN CORPORATION
333 NORTH CENTRAL AVE
PHOENIX, ARIZONA 85004

SE COR, SEC 30
T12S, R5W
0'N, 5272'E

ARIZONA NOTICE OF LOCATION
(Mill Site Claim)

NOTICE IS HEREBY GIVEN THAT FREEPORT-MCMORAN CORPORATION, whose mailing address is 333 North Central Avenue, Phoenix, Arizona, 85004, by its undersigned agent, makes this location of the Darby 1390 mill site mining claim, Ajo Mining District, Pima County, Arizona and has a valid right to the occupation, possession and use of said mill site claim, together with all hereditaments and appurtenances belonging to it.

This mill site claim consists of 5 acres, more or less and is more particularly described as follows: The mill site claim is 600 feet in length and 363 feet in width, and the general course of this claim is North to South. The general location of the claims southwest corner is located 4771 feet East of and 4037 feet North of the Southwest section corner of Section 20 Township 12 South, Range 5 West, G&SRM, Pima County, Arizona.

All corners and the location monument of the claim are constructed of 2"x2" wood post extending 4' above the ground. The location monument is set inside the southeast corner of the claim approximately 4 feet north of the south line of the claim and 4 feet west of the east line of the claim. The location monument on which this notice is posted is situated within the NE ¼, Section 20, Township 12 South, Range 5 West, G&SRM, Pima County, Arizona.

The undersigned claims the ground as described above and depicted on the map which is attached. A copy of this Notice of Location is filed in the office of the County Recorder, Pima County, Arizona. This claim is not intended to encroach on any private property or land that is not open for location.

Located, dated, and posted on the ground this 27 day of Sept. 2013.

Freeport-McMoRan Corporation (Owner)

By J. Fluck (Agent)
J-Co Professional Services Corp.

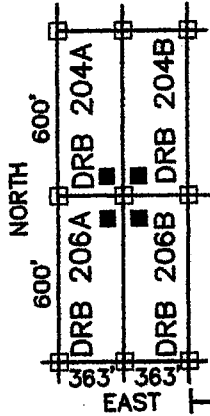
RECEIVED
BLM AZ STATE OFFICE
2013 DEC 17 A 10: 39
PHOENIX, ARIZONA

AMC 425893

LOCATION OF DARBY 1100 THROUGH 1415 MILL SITES AJO MINE

LOCATED SEPT 3, 2013 THROUGH OCT 31, 2013
ALL CLAIMS ARE 363' X 600' UNLESS OTHERWISE DETAILED HEREON

TYPICAL CLAIM DETAIL N.T.S.



- INDICATES CORNER OF MILL CLAIM SET 2"x2"x5' WOOD POST (TYPICAL)
- INDICATES LOCATION MONUMENT. SET 2"x2"x5' WOOD POST WITH PLASTIC CONTAINER WITH THE NOTICE OF LOCATION. SET 4"x4' FROM CORNER. (TYPICAL)

SCALE 1"=1000'
PIMA COUNTY

NE COR,
SEC 30
T12S, R5W
5354'N, 5272'E

DRB = "DARBY"

THESE CLAIMS ARE 363'X112'

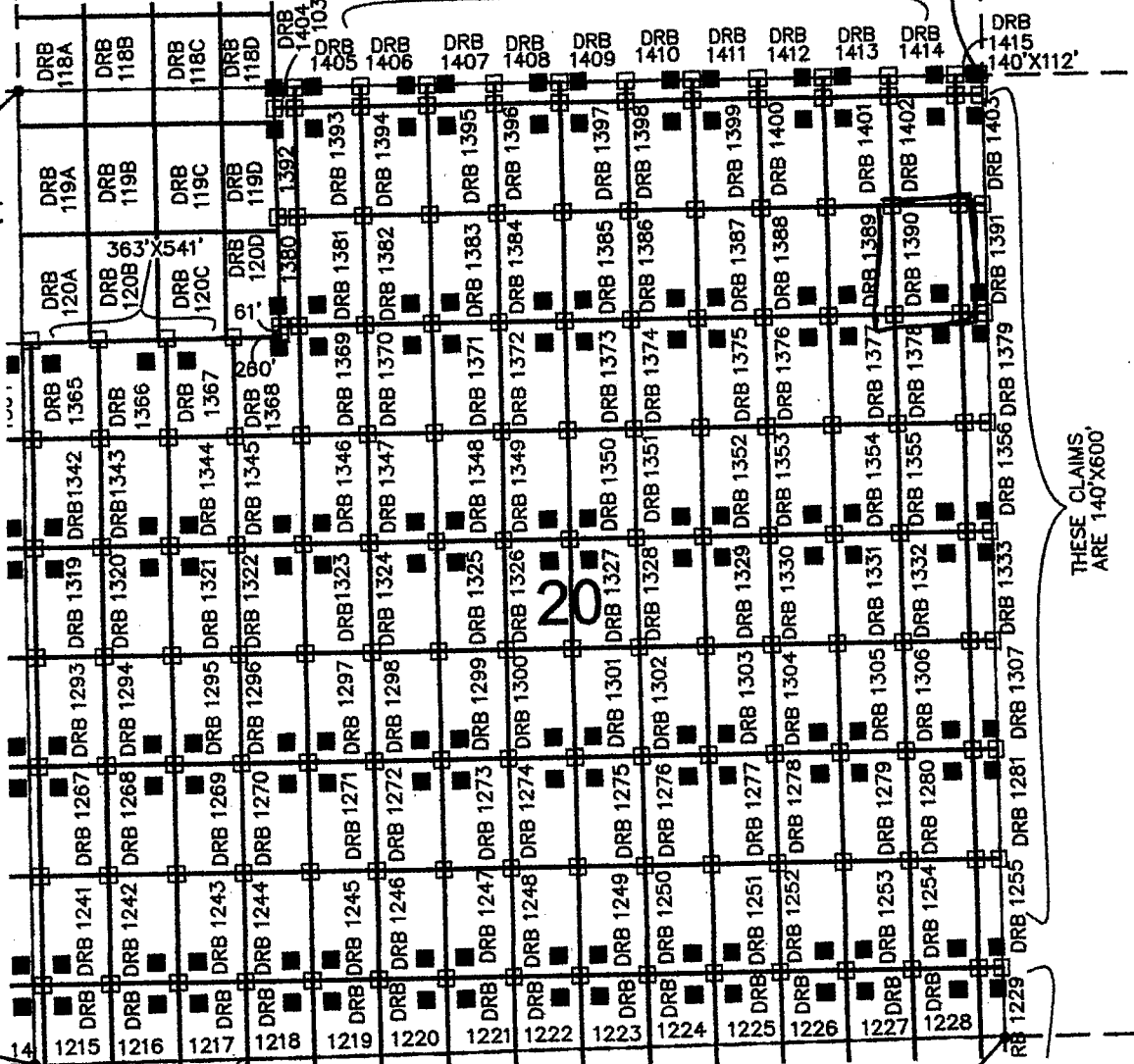
DRB 1380&1392 ARE 103'X600'

NW COR,
SEC 20
T12S, R5W
5354'N, 0'E

SW COR,
SEC 20
T12S, R5W
0'N, 0'E

FREEMPORT MCMORAN CORPORATION
333 NORTH CENTRAL AVE
PHOENIX, ARIZONA 85004

SE COR, SEC 30
T12S, R5W
0'N, 5272'E



THESE CLAIMS ARE 140'X600'

ARIZONA NOTICE OF LOCATION
(Mill Site Claim)

NOTICE IS HEREBY GIVEN THAT FREEPORT-MCMORAN CORPORATION, whose mailing address is 333 North Central Avenue, Phoenix, Arizona, 85004, by its undersigned agent, makes this location of the Darby 1391 mill site mining claim, Ajo Mining District, Pima County, Arizona and has a valid right to the occupation, possession and use of said mill site claim, together with all hereditaments and appurtenances belonging to it.

This mill site claim consists of 1.928 acres, more or less and is more particularly described as follows: The mill site claim is 600 feet in length and 140 feet in width, and the general course of this claim is North to South. The general location of the claims southwest corner is located 5134 feet East of and 4037 feet North of the Southwest section corner of Section 20 Township 12 South, Range 5 West, G&SRM, Pima County, Arizona.

All corners and the location monument of the claim are constructed of 2"x2" wood post extending 4' above the ground. The location monument is set inside the Southwest corner of the claim approximately 4 feet north of the south line of the claim and 4 feet east of the west line of the claim. The location monument on which this notice is posted is situated within the NE ¼, Section 20, Township 12 South, Range 5 West, G&SRM, Pima County, Arizona.

The undersigned claims the ground as described above and depicted on the map which is attached. A copy of this Notice of Location is filed in the office of the County Recorder, Pima County, Arizona. This claim is not intended to encroach on any private property or land that is not open for location.

Located, dated, and posted on the ground this 17 day of Sept, 2013.

Freeport-McMoRan Corporation (Owner)

By J. Hach (Agent)
J-Co Professional Services Corp.

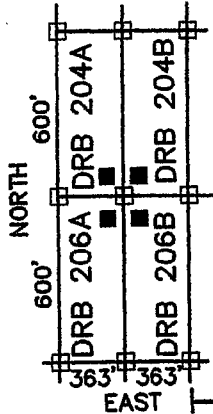
RECEIVED
BLM AZ STATE OFFICE
2013 DEC 17 A 10:39
PHOENIX, ARIZONA

AMIC 425894

LOCATION OF DARBY 1100 THROUGH 1415 MILL SITES AJO MINE

LOCATED SEPT 3, 2013 THROUGH OCT 31, 2013
ALL CLAIMS ARE 363' X 600' UNLESS OTHERWISE DETAILED HEREON

TYPICAL CLAIM DETAIL N.T.S.



□ INDICATES CORNER OF MILL CLAIM
SET 2"X2"X5' WOOD POST (TYPICAL)

■ INDICATES LOCATION MONUMENT.
SET 2"X2"X5' WOOD POST WITH
PLASTIC CONTAINER WITH THE
THE NOTICE OF LOCATION.
SET 4'X4' FROM CORNER. (TYPICAL)

SCALE 1"=1000'
PIMA COUNTY

NE COR,
SEC 30
T12S, R5W
5354'N, 5272'E

DRB = "DARBY"

THESE CLAIMS
ARE 363'X112'

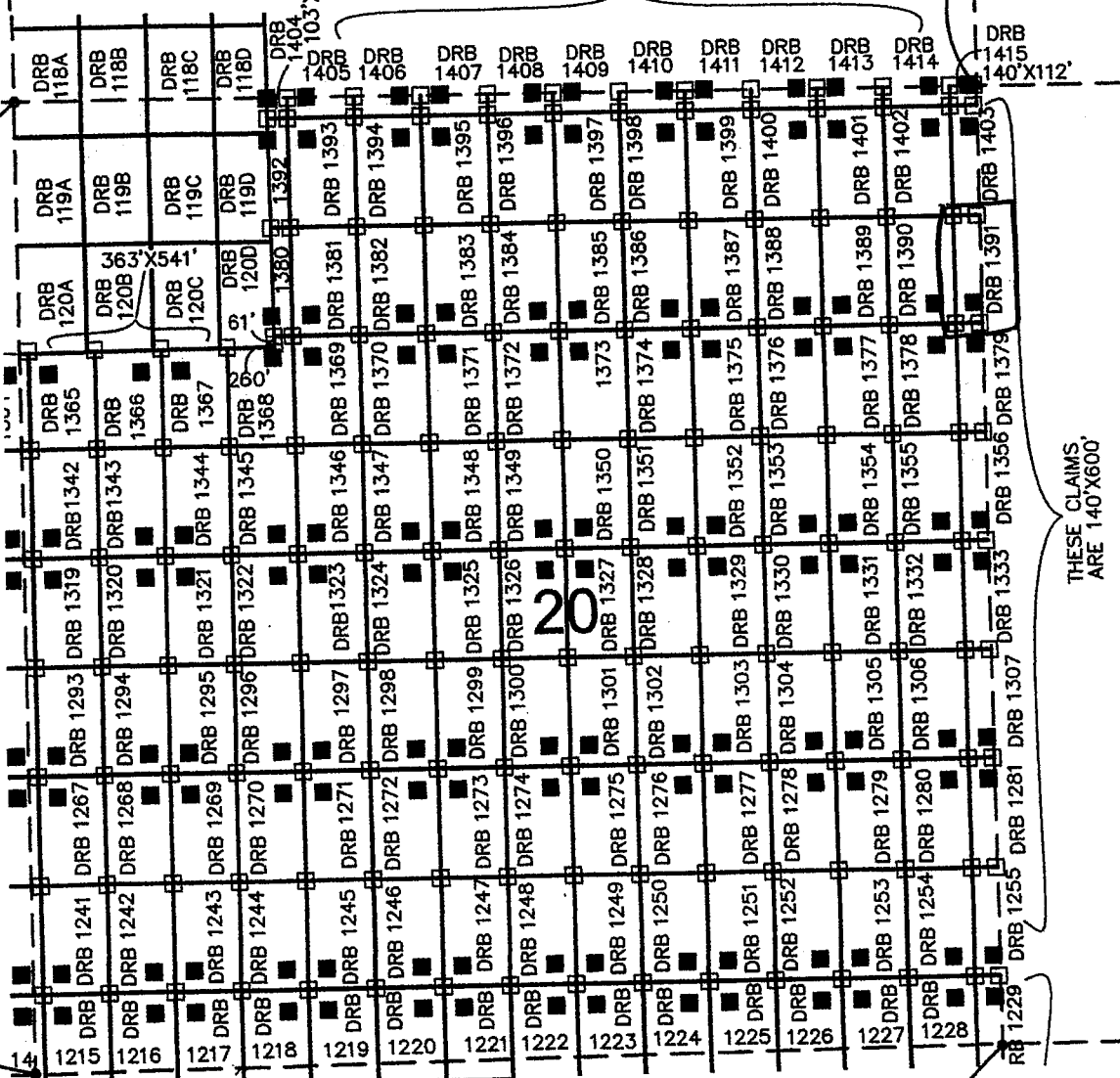
DRB 1380&1392
ARE 103'X600'

NW COR,
SEC 20
T12S, R5W
5354'N, 0'E

SW COR,
SEC 20
T12S, R5W
0'N, 0'E

FREEPORT MCMORAN CORPORATION
333 NORTH CENTRAL AVE
PHOENIX, ARIZONA 85004

SE COR, SEC 30
T12S, R5W
0'N, 5272'E



THESE CLAIMS
ARE 140'X600'

ARIZONA NOTICE OF LOCATION
(Mill Site Claim)

NOTICE IS HEREBY GIVEN THAT FREEPORT-MCMORAN CORPORATION, whose mailing address is 333 North Central Avenue, Phoenix, Arizona, 85004, by its undersigned agent, makes this location of the Darby 1392 mill site mining claim, Ajo Mining District, Pima County, Arizona and has a valid right to the occupation, possession and use of said mill site claim, together with all hereditaments and appurtenances belonging to it.

This mill site claim consists of 1.419 acres, more or less and is more particularly described as follows: The mill site claim is 600 feet in length and 103 feet in width, and the general course of this claim is North to South. The general location of the claims southwest corner is located 1401 feet East of and 4637 feet North of the Southwest section corner of Section 20 Township 12 South, Range 5 West, G&SRM, Pima County, Arizona.

All corners and the location monument of the claim are constructed of 2"x2" wood post extending 4' above the ground. The location monument is set inside the northeast corner of the claim approximately 4 feet south of the north line of the claim and 4 feet west of the east line of the claim. The location monument on which this notice is posted is situated within the NW ¼, Section 20, Township 12 South, Range 5 West, G&SRM, Pima County, Arizona.

The undersigned claims the ground as described above and depicted on the map which is attached. A copy of this Notice of Location is filed in the office of the County Recorder, Pima County, Arizona. This claim is not intended to encroach on any private property or land that is not open for location.

Located, dated, and posted on the ground this 17 day of Sept. 2013.

Freeport-McMoRan Corporation (Owner)

By J. J. [Signature] (Agent)
J-Co Professional Services Corp.

RECEIVED
BLM AZ STATE OFFICE
2013 DEC 17 A 10:39
PHOENIX, ARIZONA

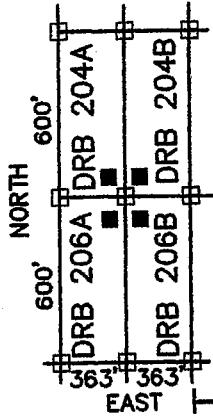
AMC 425095

LOCATION OF DARBY 1100 THROUGH 1415 MILL SITES AJO MINE

LOCATED SEPT 3, 2013 THROUGH OCT 31, 2013
ALL CLAIMS ARE 363' X 600' UNLESS OTHERWISE DETAILED HEREON

TYPICAL CLAIM DETAIL

N.T.S.



□ INDICATES CORNER OF MILL CLAIM
SET 2"x2"x5' WOOD POST (TYPICAL)

■ INDICATES LOCATION MONUMENT.
SET 2"x2"x5' WOOD POST WITH
PLASTIC CONTAINER WITH THE
THE NOTICE OF LOCATION.
SET 4'x4' FROM CORNER. (TYPICAL)

SCALE 1"=1000'
PIMA COUNTY

DRB = "DARBY"

DRB 1380&1392
ARE 103'X600'

THESE CLAIMS
ARE 363'X112'

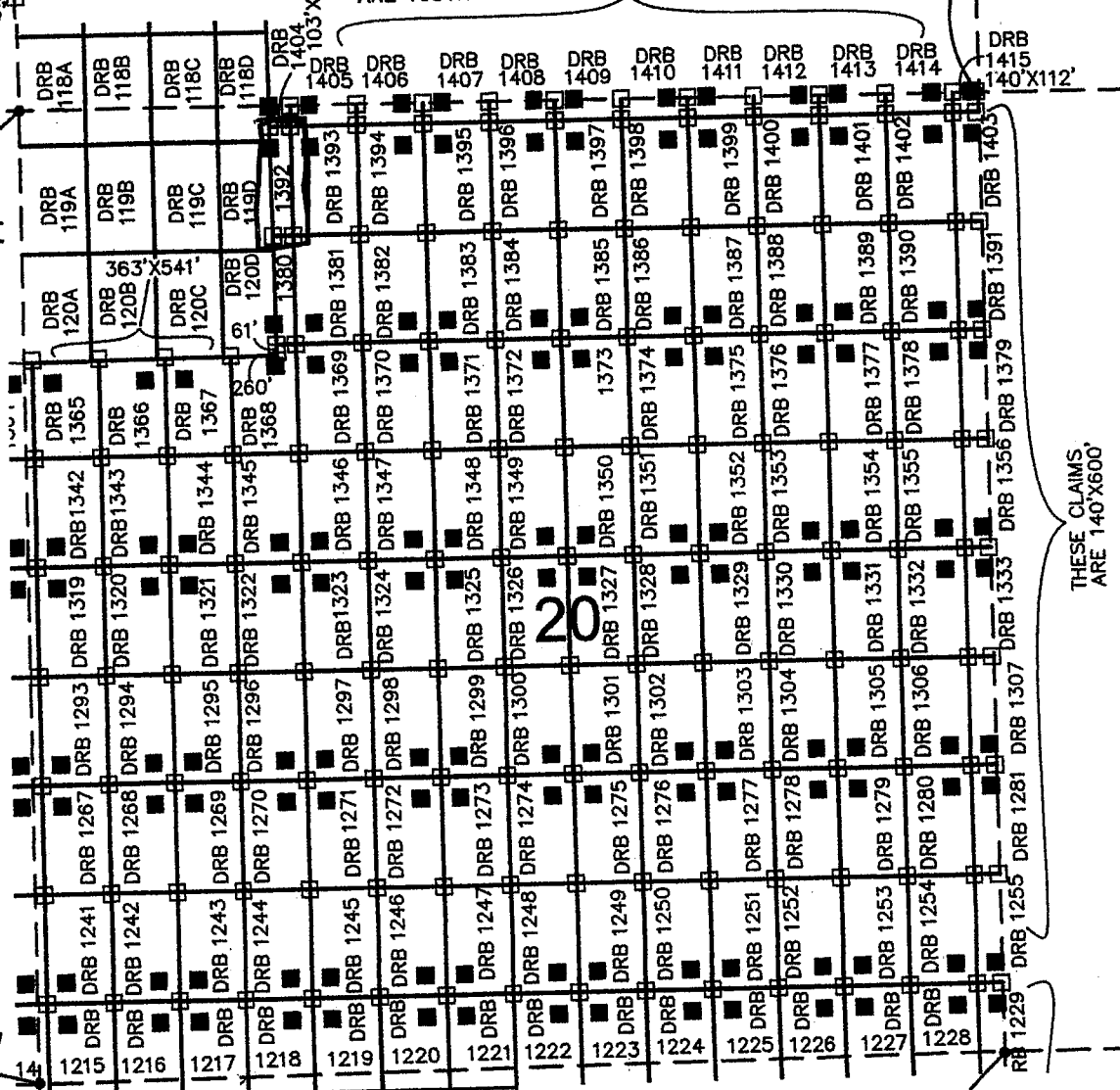
NE COR,
SEC 30
T12S, R5W
5354'N, 5272'E

NW COR,
SEC 20
T12S, R5W
5354'N, 0'E

SW COR,
SEC 20
T12S, R5W
0'N, 0'E

FREEMPORT MCMORAN CORPORATION
333 NORTH CENTRAL AVE
PHOENIX, ARIZONA 85004

SE COR, SEC 30
T12S, R5W
0'N, 5272'E



THESE CLAIMS
ARE 140'X600'

ARIZONA NOTICE OF LOCATION
(Mill Site Claim)

NOTICE IS HEREBY GIVEN THAT FREEPORT-MCMORAN CORPORATION, whose mailing address is 333 North Central Avenue, Phoenix, Arizona, 85004, by its undersigned agent, makes this location of the Darby 1393 mill site mining claim, Ajo Mining District, Pima County, Arizona and has a valid right to the occupation, possession and use of said mill site claim, together with all hereditaments and appurtenances belonging to it.

This mill site claim consists of 5 acres, more or less and is more particularly described as follows: The mill site claim is 600 feet in length and 363 feet in width, and the general course of this claim is North to South. The general location of the claims southwest corner is located 1504 feet East of and 4637 feet North of the Southwest section corner of Section 20 Township 12 South, Range 5 West, G&SRM, Pima County, Arizona.

All corners and the location monument of the claim are constructed of 2"x2" wood post extending 4' above the ground. The location monument is set inside the northwest corner of the claim approximately 4 feet south of the north line of the claim and 4 feet east of the west line of the claim. The location monument on which this notice is posted is situated within the NW 1/4, Section 20, Township 12 South, Range 5 West, G&SRM, Pima County, Arizona.

The undersigned claims the ground as described above and depicted on the map which is attached. A copy of this Notice of Location is filed in the office of the County Recorder, Pima County, Arizona. This claim is not intended to encroach on any private property or land that is not open for location.

Located, dated, and posted on the ground this 27 day of Sept, 2013.

Freeport-McMoRan Corporation (Owner)

By J. Flack (Agent)
J-Co Professional Services Corp.

RECEIVED
BLM AZ STATE OFFICE
2013 DEC 17 A 10:39
PHOENIX, ARIZONA

AMC 425896

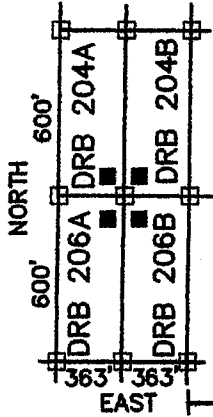
LOCATION OF DARBY 1100 THROUGH 1415 MILL SITES AJO MINE

LOCATED SEPT 3, 2013 THROUGH OCT 31, 2013

ALL CLAIMS ARE 363' X 600' UNLESS OTHERWISE DETAILED HEREON

TYPICAL CLAIM DETAIL

N.T.S.



□ INDICATES CORNER OF MILL CLAIM
SET 2"X2"X5" WOOD POST (TYPICAL)

■ INDICATES LOCATION MONUMENT.
SET 2"X2"X5" WOOD POST WITH
PLASTIC CONTAINER WITH THE
THE NOTICE OF LOCATION.
SET 4'X4' FROM CORNER. (TYPICAL)

DRB = "DARBY"

THESE CLAIMS
ARE 363'X112'

SCALE 1"=1000'
PIMA COUNTY

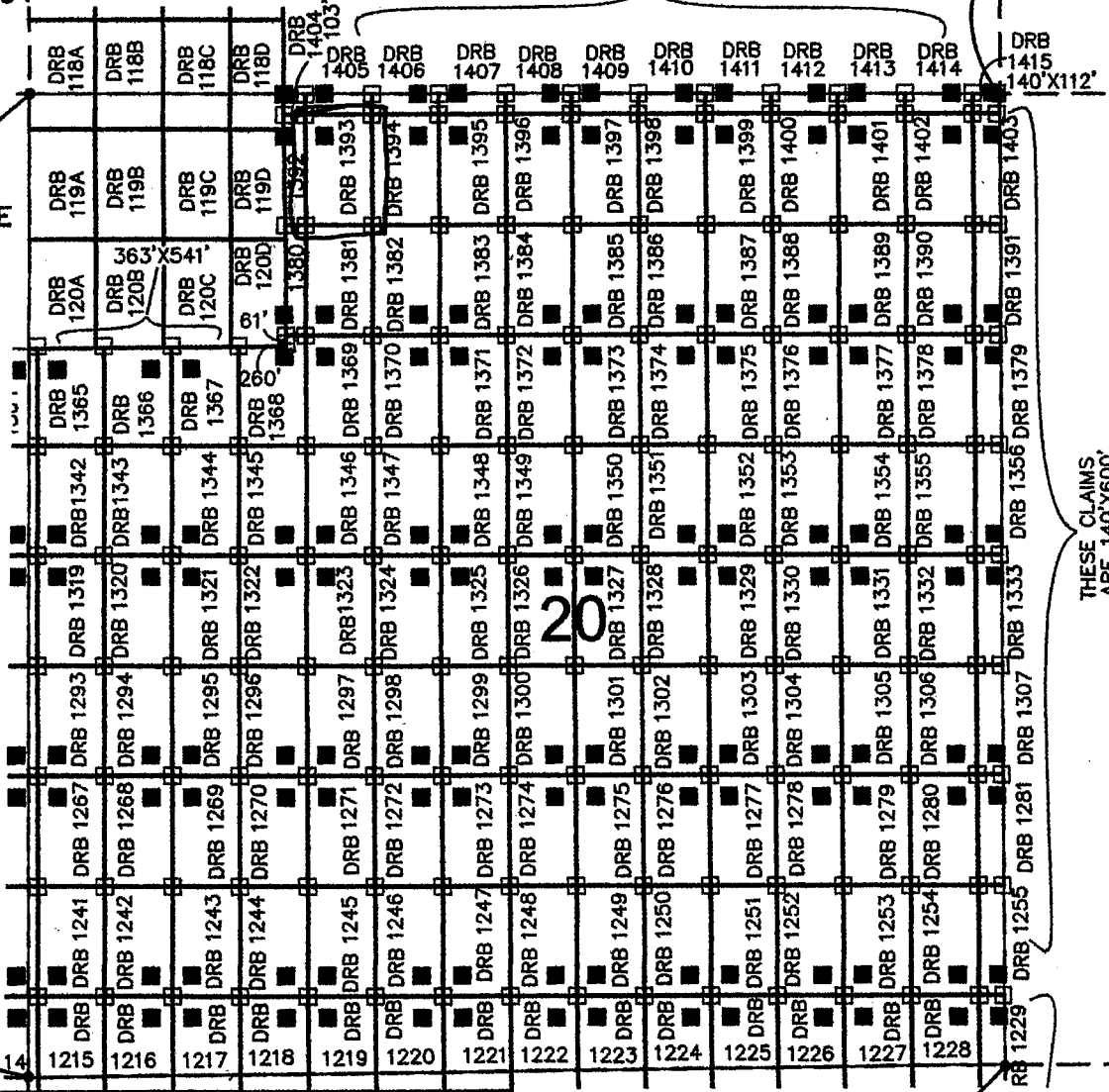
NE COR,
SEC 30
T12S, R5W
5354'N, 5272'E

NW COR,
SEC 20
T12S, R5W
5354'N, 0'E

SW COR,
SEC 20
T12S, R5W
0'N, 0'E

FREEMORE MCMORAN CORPORATION
333 NORTH CENTRAL AVE
PHOENIX, ARIZONA 85004

SE COR, SEC 30
T12S, R5W
0'N, 5272'E



THESE CLAIMS
ARE 140'X600'

ARIZONA NOTICE OF LOCATION
(Mill Site Claim)

NOTICE IS HEREBY GIVEN THAT FREEPORT-MCMORAN CORPORATION, whose mailing address is 333 North Central Avenue, Phoenix, Arizona, 85004, by its undersigned agent, makes this location of the Darby 1394 mill site mining claim, Ajo Mining District, Pima County, Arizona and has a valid right to the occupation, possession and use of said mill site claim, together with all hereditaments and appurtenances belonging to it.

This mill site claim consists of 5 acres, more or less and is more particularly described as follows: The mill site claim is 600 feet in length and 363 feet in width, and the general course of this claim is North to South. The general location of the claims southwest corner is located 1867 feet East of and 4637 feet North of the Southwest section corner of Section 20 Township 12 South, Range 5 West, G&SRM, Pima County, Arizona.

All corners and the location monument of the claim are constructed of 2"x2" wood post extending 4' above the ground. The location monument is set inside the north-east corner of the claim approximately 4 feet south of the north line of the claim and 4 feet west of the east line of the claim. The location monument on which this notice is posted is situated within the NW ¼, Section 20, Township 12 South, Range S West, G&SRM, Pima County, Arizona.

The undersigned claims the ground as described above and depicted on the map which is attached. A copy of this Notice of Location is filed in the office of the County Recorder, Pima County, Arizona. This claim is not intended to encroach on any private property or land that is not open for location.

Located, dated, and posted on the ground this 17 day of Sept, 2013.

Freeport-McMoRan Corporation (Owner)

By J. J. Flack (Agent)
J-Co Professional Services Corp.

PHOENIX, ARIZONA

2013 DEC 17 A 10:39

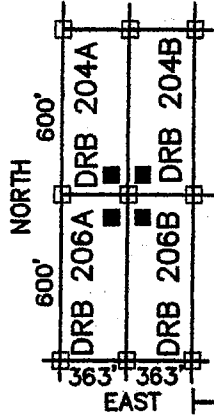
RECEIVED
BLMAZ STATE OFFICE

AMC425897

LOCATION OF DARBY 1100 THROUGH 1415 MILL SITES AJO MINE

LOCATED SEPT 3, 2013 THROUGH OCT 31, 2013
ALL CLAIMS ARE 363' X 600' UNLESS OTHERWISE DETAILED HEREON

TYPICAL CLAIM DETAIL N.T.S.



□ INDICATES CORNER OF MILL CLAIM
SET 2"X2"X5' WOOD POST (TYPICAL)

■ INDICATES LOCATION MONUMENT.
SET 2"X2"X5' WOOD POST WITH
PLASTIC CONTAINER WITH THE
THE NOTICE OF LOCATION.
SET 4'X4' FROM CORNER. (TYPICAL)

SCALE 1"=1000'
PIMA COUNTY

DRB = "DARBY"

DRB 1380&1392
ARE 103'X600'

THESE CLAIMS
ARE 363'X112'

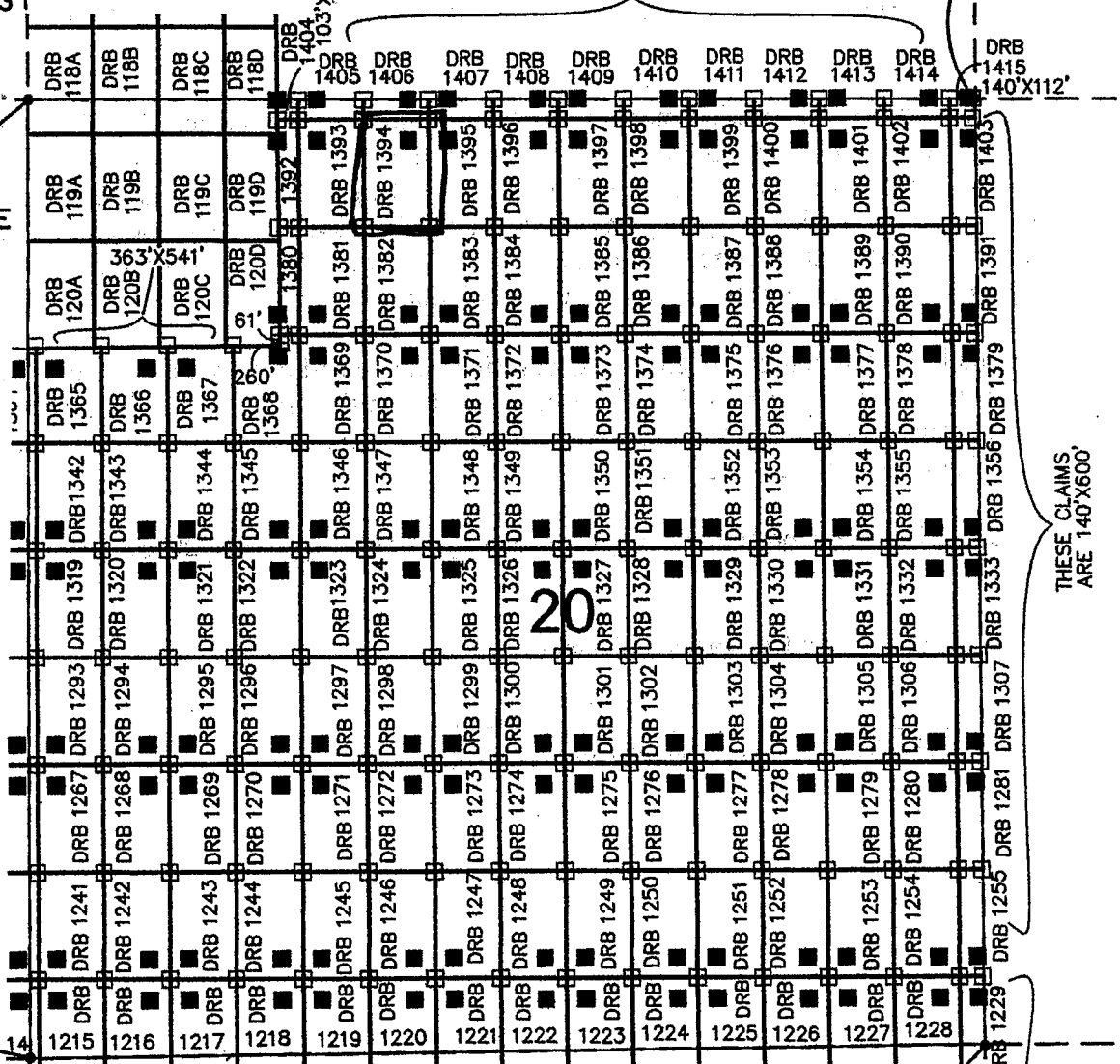
NE COR,
SEC 30
T12S, R5W
5354'N, 5272'E

NW COR,
SEC 20
T12S, R5W
5354'N, 0'E

SW COR,
SEC 20
T12S, R5W
0'N, 0'E

FREEPORT MCMORAN CORPORATION
333 NORTH CENTRAL AVE
PHOENIX, ARIZONA 85004

SE COR, SEC 30
T12S, R5W
0'N, 5272'E



THESE CLAIMS,
ARE 140'X600'

ARIZONA NOTICE OF LOCATION
(Mill Site Claim)

NOTICE IS HEREBY GIVEN THAT FREEPORT-MCMORAN CORPORATION, whose mailing address is 333 North Central Avenue, Phoenix, Arizona, 85004, by its undersigned agent, makes this location of the Darby 1395 mill site mining claim, Ajo Mining District, Pima County, Arizona and has a valid right to the occupation, possession and use of said mill site claim, together with all hereditaments and appurtenances belonging to it.

This mill site claim consists of 5 acres, more or less and is more particularly described as follows: The mill site claim is 600 feet in length and 363 feet in width, and the general course of this claim is North to South. The general location of the claims southwest corner is located 2230 feet East of and 4637 feet North of the Southwest section corner of Section 20 Township 12 South, Range 5 West, G&SRM, Pima County, Arizona.

All corners and the location monument of the claim are constructed of 2"x2" wood post extending 4' above the ground. The location monument is set inside the northwest corner of the claim approximately 4 feet south of the north line of the claim and 4 feet east of the west line of the claim. The location monument on which this notice is posted is situated within the NW 1/4, Section 20, Township 12 South, Range 5 West, G&SRM, Pima County, Arizona.

The undersigned claims the ground as described above and depicted on the map which is attached. A copy of this Notice of Location is filed in the office of the County Recorder, Pima County, Arizona. This claim is not intended to encroach on any private property or land that is not open for location.

Located, dated, and posted on the ground this 17 day of Sept 2013.

Freeport-McMoRan Corporation (Owner)

By J. Slack (Agent)
J-Co Professional Services Corp.

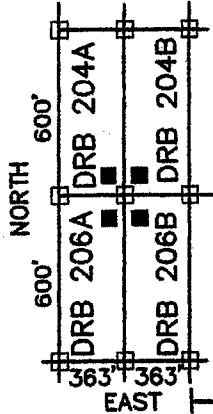
RECEIVED
BLM AZ STATE OFFICE
2013 DEC 17 A 10:39
PHOENIX, ARIZONA

AMC425898

LOCATION OF DARBY 1100 THROUGH 1415 MILL SITES AJO MINE

LOCATED SEPT 3, 2013 THROUGH OCT 31, 2013
ALL CLAIMS ARE 363' X 600' UNLESS OTHERWISE DETAILED HEREON

TYPICAL CLAIM DETAIL N.T.S.



- INDICATES CORNER OF MILL CLAIM SET 2"X2"X5' WOOD POST (TYPICAL)
- INDICATES LOCATION MONUMENT. SET 2"X2"X5' WOOD POST WITH PLASTIC CONTAINER WITH THE NOTICE OF LOCATION. SET 4'X4' FROM CORNER. (TYPICAL)

SCALE 1"=1000'
PIMA COUNTY

NE COR,
SEC 30
T12S, R5W
5354'N, 5272'E

DRB = "DARBY"

THESE CLAIMS
ARE 363'X112'

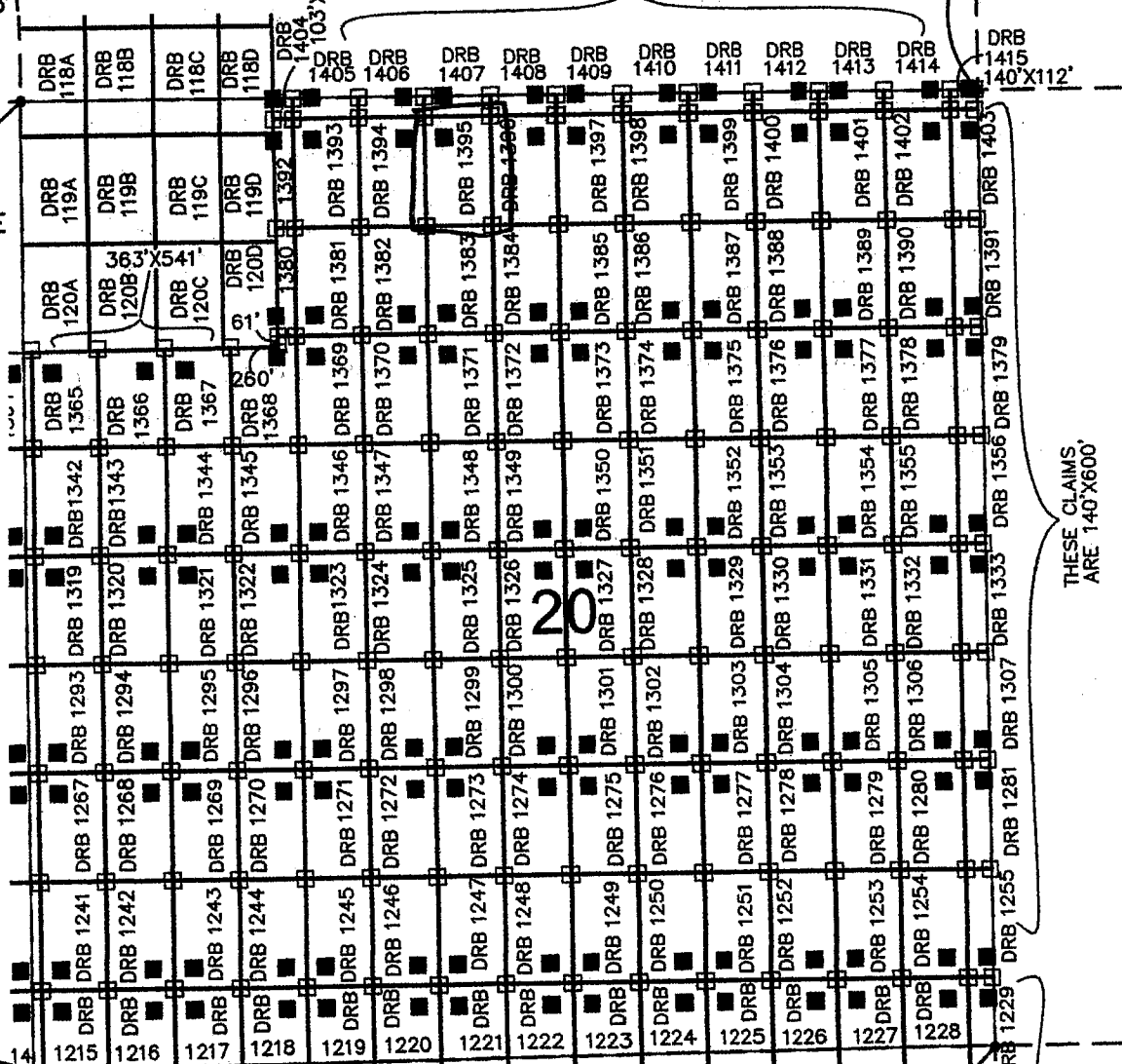
DRB 1380&1392
ARE 103'X600'

NW COR,
SEC 20
T12S, R5W
5354'N, 0'E

SW COR,
SEC 20
T12S, R5W
0'N, 0'E

FREEMPORT MCMORAN CORPORATION
333 NORTH CENTRAL AVE
PHOENIX, ARIZONA 85004

SE COR, SEC 30
T12S, R5W
0'N, 5272'E



THESE CLAIMS
ARE 140'X600'

ARIZONA NOTICE OF LOCATION
(Mill Site Claim)

NOTICE IS HEREBY GIVEN THAT FREEPORT-MCMORAN CORPORATION, whose mailing address is 333 North Central Avenue, Phoenix, Arizona, 85004, by its undersigned agent, makes this location of the Darby 1396 mill site mining claim, Ajo Mining District, Pima County, Arizona and has a valid right to the occupation, possession and use of said mill site claim, together with all hereditaments and appurtenances belonging to it.

This mill site claim consists of 5 acres, more or less and is more particularly described as follows: The mill site claim is 600 feet in length and 363 feet in width, and the general course of this claim is North to South. The general location of the claims southwest corner is located 2593 feet East of and 4637 feet North of the Southwest section corner of Section 20 Township 12 South, Range 5 West, G&SRM, Pima County, Arizona.

All corners and the location monument of the claim are constructed of 2"x2" wood post extending 4' above the ground. The location monument is set inside the north east corner of the claim approximately 4 feet south of the north line of the claim and 4 feet west of the east line of the claim. The location monument on which this notice is posted is situated within the NE $\frac{1}{4}$, Section 20, Township 12 South, Range 5 West, G&SRM, Pima County, Arizona.

The undersigned claims the ground as described above and depicted on the map which is attached. A copy of this Notice of Location is filed in the office of the County Recorder, Pima County, Arizona. This claim is not intended to encroach on any private property or land that is not open for location.

Located, dated, and posted on the ground this 17 day of Sept. 2013.

Freeport-McMoRan Corporation (Owner)

By J. Fluck (Agent)
J-Co Professional Services Corp.

PHOENIX, ARIZONA

2013 DEC 17 A 10:40

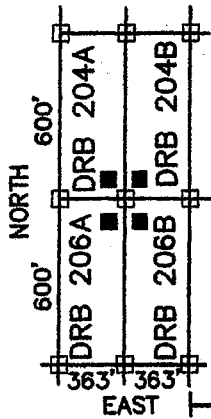
RECEIVED
BLM AZ STATE OFFICE

AMC 425899

LOCATION OF DARBY 1100 THROUGH 1415 MILL SITES AJO MINE

LOCATED SEPT 3, 2013 THROUGH OCT 31, 2013
ALL CLAIMS ARE 363' X 600' UNLESS OTHERWISE DETAILED HEREON

TYPICAL CLAIM DETAIL N.T.S.



□ INDICATES CORNER OF MILL CLAIM
SET 2"X2"X5' WOOD POST (TYPICAL)

■ INDICATES LOCATION MONUMENT.
SET 2"X2"X5' WOOD POST WITH
PLASTIC CONTAINER WITH THE
THE NOTICE OF LOCATION.
SET 4'X4' FROM CORNER. (TYPICAL)

DRB = "DARBY"

DRB 1380&1392
ARE 103'X600'

THESE CLAIMS
ARE 363'X112'

SCALE 1"=1000'
PIMA COUNTY

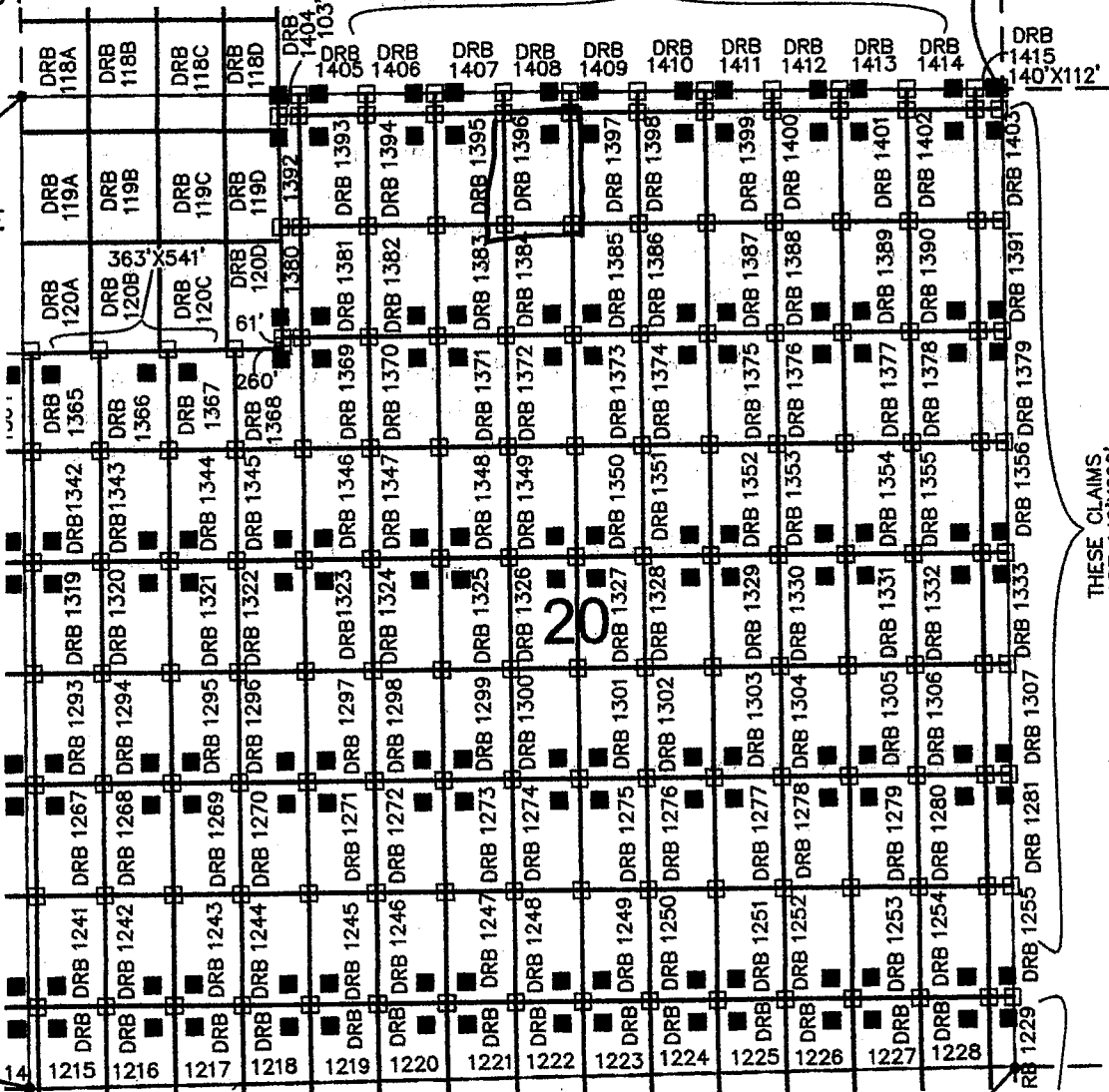
NE COR,
SEC 30
T12S, R5W
5354'N, 5272'E

NW COR,
SEC 20
T12S, R5W
5354'N, 0'E

SW COR,
SEC 20
T12S, R5W
0'N, 0'E

FREEPORT MCMORAN CORPORATION
333 NORTH CENTRAL AVE
PHOENIX, ARIZONA 85004

SE COR, SEC 30
T12S, R5W
0'N, 5272'E



THESE CLAIMS
ARE 140'X600'

ARIZONA NOTICE OF LOCATION
(Mill Site Claim)

NOTICE IS HEREBY GIVEN THAT FREEPORT-MCMORAN CORPORATION, whose mailing address is 333 North Central Avenue, Phoenix, Arizona, 85004, by its undersigned agent, makes this location of the Darby 1397 mill site mining claim, Ajo Mining District, Pima County, Arizona and has a valid right to the occupation, possession and use of said mill site claim, together with all hereditaments and appurtenances belonging to it.

This mill site claim consists of 5 acres, more or less and is more particularly described as follows: The mill site claim is 600 feet in length and 363 feet in width, and the general course of this claim is North to South. The general location of the claims southwest corner is located 2956 feet East of and 4637 feet North of the Southwest section corner of Section 20 Township 12 South, Range 5 West, G&SRM, Pima County, Arizona.

All corners and the location monument of the claim are constructed of 2"x2" wood post extending 4' above the ground. The location monument is set inside the northwest corner of the claim approximately 4 feet south of the north line of the claim and 4 feet east of the west line of the claim. The location monument on which this notice is posted is situated within the NE ¼, Section 20, Township 12 South, Range 5 West, G&SRM, Pima County, Arizona.

The undersigned claims the ground as described above and depicted on the map which is attached. A copy of this Notice of Location is filed in the office of the County Recorder, Pima County, Arizona. This claim is not intended to encroach on any private property or land that is not open for location.

Located, dated, and posted on the ground this 17 day of Sept, 2013.

Freeport-McMoRan Corporation (Owner)

By J. Fluck (Agent)
J-Co Professional Services Corp.

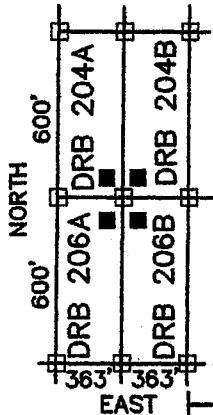
RECEIVED
BLM AZ STATE OFFICE
2013 DEC 17 A 10:40
PHOENIX, ARIZONA

AMC 425900

LOCATION OF DARBY 1100 THROUGH 1415 MILL SITES AJO MINE

LOCATED SEPT 3, 2013 THROUGH OCT 31, 2013
ALL CLAIMS ARE 363' X 600' UNLESS OTHERWISE DETAILED HEREON

TYPICAL CLAIM DETAIL N.T.S.



- INDICATES CORNER OF MILL CLAIM
SET 2"X2"X5' WOOD POST (TYPICAL)
- INDICATES LOCATION MONUMENT.
SET 2"X2"X5' WOOD POST WITH
PLASTIC CONTAINER WITH THE
THE NOTICE OF LOCATION.
SET 4'X4' FROM CORNER. (TYPICAL)

SCALE 1"=1000'
PIMA COUNTY

DRB = "DARBY"

THESE CLAIMS
ARE 363'X112'

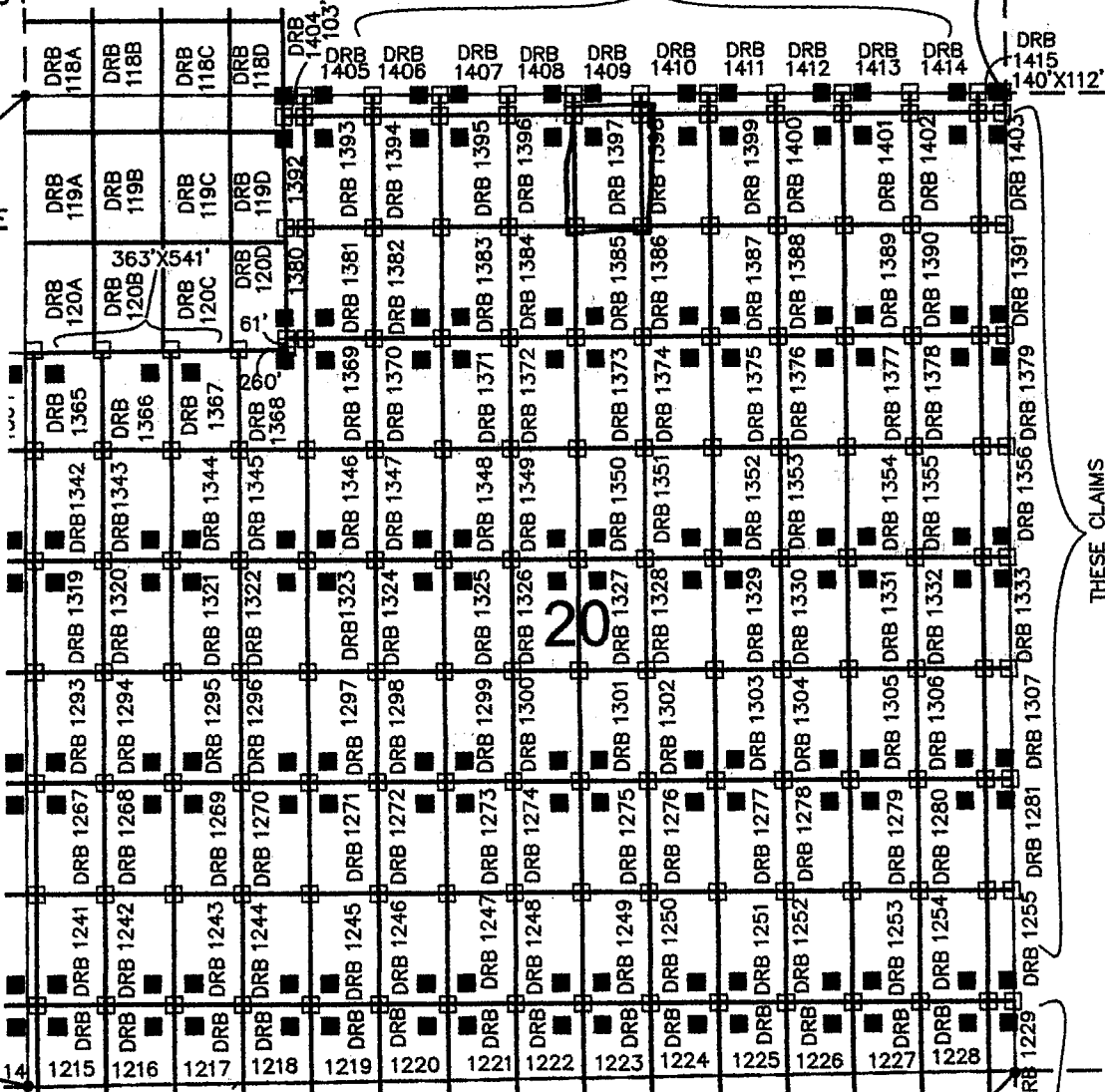
NE COR,
SEC 30
T12S, R5W
5354'N, 5272'E

NW COR,
SEC 20
T12S, R5W
5354'N, 0'E

SW COR,
SEC 20
T12S, R5W
0'N, 0'E

FREEMPORT MCMORAN CORPORATION
333 NORTH CENTRAL AVE
PHOENIX, ARIZONA 85004

SE COR, SEC 30
T12S, R5W
0'N, 5272'E



THESE CLAIMS
ARE 140'X600'

ARIZONA NOTICE OF LOCATION
(Mill Site Claim)

NOTICE IS HEREBY GIVEN THAT FREEPORT-MCMORAN CORPORATION, whose mailing address is 333 North Central Avenue, Phoenix, Arizona, 85004, by its undersigned agent, makes this location of the Darby 1398 mill site mining claim, Ajo Mining District, Pima County, Arizona and has a valid right to the occupation, possession and use of said mill site claim, together with all hereditaments and appurtenances belonging to it.

This mill site claim consists of 5 acres, more or less and is more particularly described as follows: The mill site claim is 600 feet in length and 363 feet in width, and the general course of this claim is North to South. The general location of the claims southwest corner is located 3319 feet East of and 4637 feet North of the Southwest section corner of Section 20 Township 12 South, Range 5 West, G&SRM, Pima County, Arizona.

All corners and the location monument of the claim are constructed of 2"x2" wood post extending 4' above the ground. The location monument is set inside the northeast corner of the claim approximately 4 feet south of the north line of the claim and 4 feet west of the east line of the claim. The location monument on which this notice is posted is situated within the NE ¼, Section 20, Township 12 South, Range 5 West, G&SRM, Pima County, Arizona.

The undersigned claims the ground as described above and depicted on the map which is attached. A copy of this Notice of Location is filed in the office of the County Recorder, Pima County, Arizona. This claim is not intended to encroach on any private property or land that is not open for location.

Located, dated, and posted on the ground this 27 day of Sept, 2013.

Freeport-McMoRan Corporation (Owner)

By J. Flack (Agent)
J-Co Professional Services Corp.

PHOENIX, ARIZONA

2013 DEC 17 A 10:40

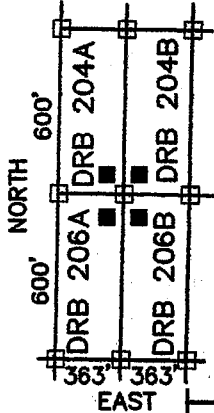
RECEIVED
BLM AZ STATE OFFICE

AMC 425901

LOCATION OF DARBY 1100 THROUGH 1415 MILL SITES AJO MINE

LOCATED SEPT 3, 2013 THROUGH OCT 31, 2013
ALL CLAIMS ARE 363' X 600' UNLESS OTHERWISE DETAILED HEREON

TYPICAL CLAIM DETAIL N.T.S.



- INDICATES CORNER OF MILL CLAIM
SET 2"x2"x5' WOOD POST (TYPICAL)
- INDICATES LOCATION MONUMENT.
SET 2"x2"x5' WOOD POST WITH
PLASTIC CONTAINER WITH THE
THE NOTICE OF LOCATION.
SET 4'x4' FROM CORNER. (TYPICAL)

SCALE 1"=1000'
PIMA COUNTY



DRB = "DARBY"

DRB 1380&1392
ARE 103'X600'

THESE CLAIMS
ARE 363'X112'

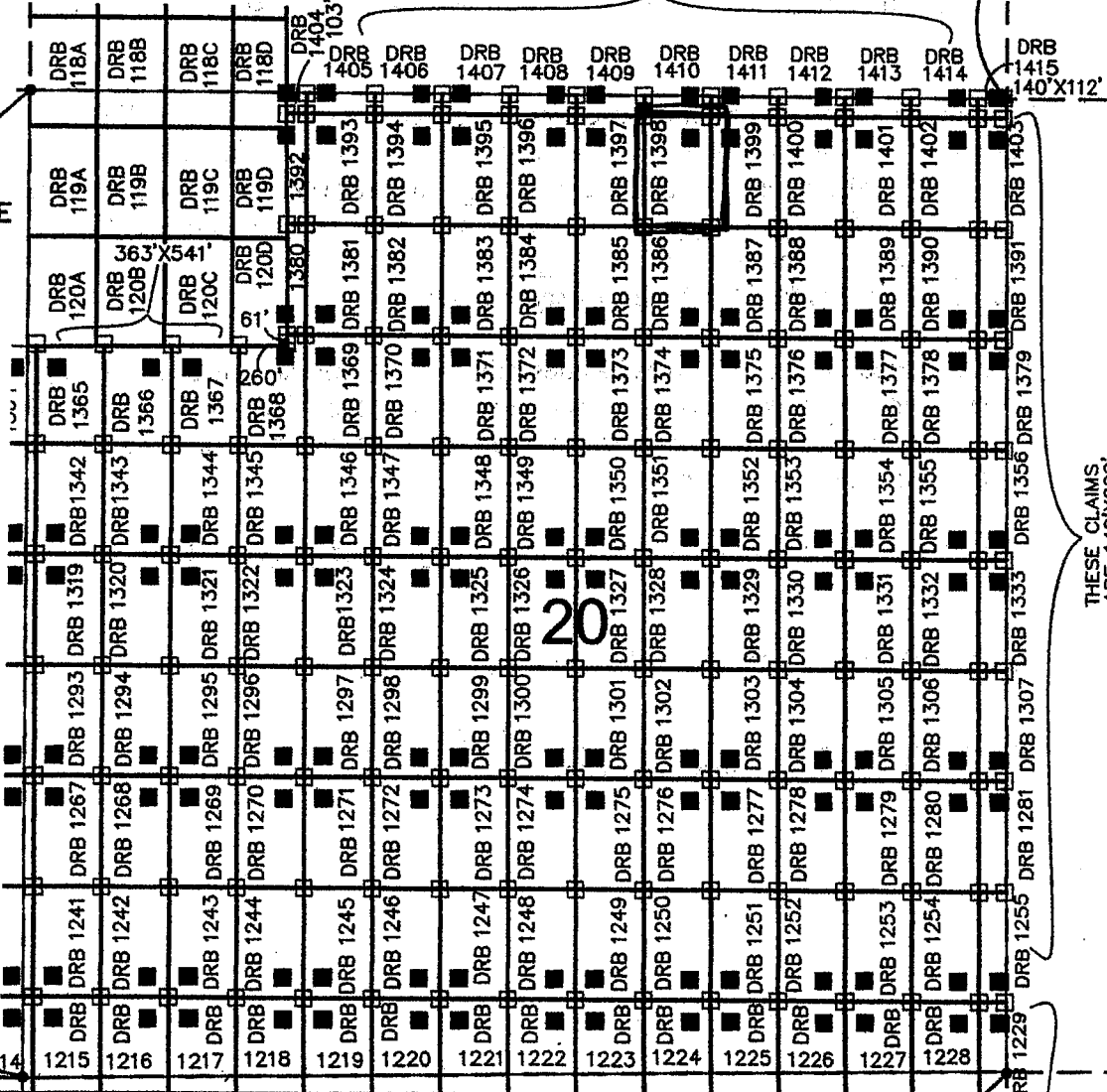
NE COR,
SEC 30
T12S, R5W
5354'N, 5272'E

NW COR,
SEC 20
T12S, R5W
5354'N, 0'E

SW COR,
SEC 20
T12S, R5W
0'N, 0'E

FREEMPORT MCMORAN CORPORATION
333 NORTH CENTRAL AVE
PHOENIX, ARIZONA 85004

SE COR, SEC 30
T12S, R5W
0'N, 5272'E



THESE CLAIMS
ARE 140'X600'

ARIZONA NOTICE OF LOCATION
(Mill Site Claim)

NOTICE IS HEREBY GIVEN THAT FREEPORT-MCMORAN CORPORATION, whose mailing address is 333 North Central Avenue, Phoenix, Arizona, 85004, by its undersigned agent, makes this location of the Darby 1399 mill site mining claim, Ajo Mining District, Pima County, Arizona and has a valid right to the occupation, possession and use of said mill site claim, together with all hereditaments and appurtenances belonging to it.

This mill site claim consists of 5 acres, more or less and is more particularly described as follows: The mill site claim is 600 feet in length and 363 feet in width, and the general course of this claim is North to South. The general location of the claims southwest corner is located 3682 feet East of and 4637 feet North of the Southwest section corner of Section 20 Township 12 South, Range 5 West, G&SRM, Pima County, Arizona.

All corners and the location monument of the claim are constructed of 2"x2" wood post extending 4' above the ground. The location monument is set inside the Northwest corner of the claim approximately 4 feet South of the North line of the claim and 4 feet East of the West line of the claim. The location monument on which this notice is posted is situated within the NE ¼, Section 20, Township 12 South, Range 5 West, G&SRM, Pima County, Arizona.

The undersigned claims the ground as described above and depicted on the map which is attached. A copy of this Notice of Location is filed in the office of the County Recorder, Pima County, Arizona. This claim is not intended to encroach on any private property or land that is not open for location.

Located, dated, and posted on the ground this 17 day of Sept 2013.

Freeport-McMoRan Corporation (Owner)

By J. Huck (Agent)
J-Co Professional Services Corp.

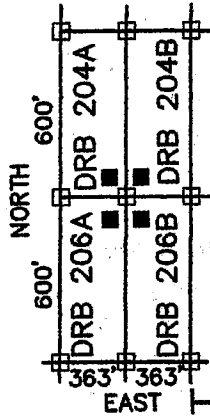
RECEIVED
BLM AZ STATE OFFICE
2013 DEC 17 A 10:40
PHOENIX, ARIZONA

AMC 425902

LOCATION OF DARBY 1100 THROUGH 1415 MILL SITES AJO MINE

LOCATED SEPT 3, 2013 THROUGH OCT 31, 2013
ALL CLAIMS ARE 363' X 600' UNLESS OTHERWISE DETAILED HEREON

TYPICAL CLAIM DETAIL N.T.S.



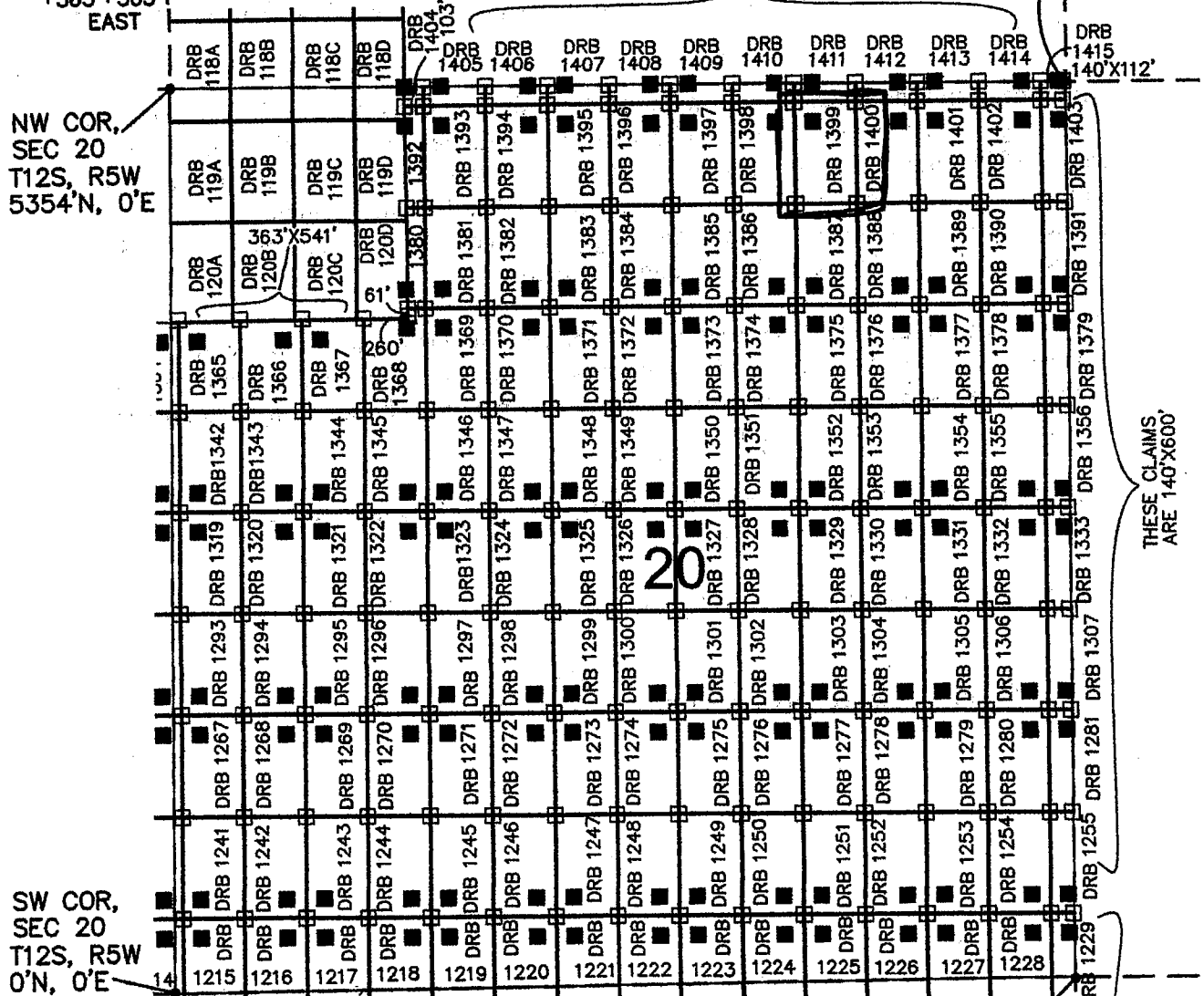
- INDICATES CORNER OF MILL CLAIM
SET 2"X2"X5' WOOD POST (TYPICAL)
- INDICATES LOCATION MONUMENT.
SET 2"X2"X5' WOOD POST WITH
PLASTIC CONTAINER WITH THE
THE NOTICE OF LOCATION.
SET 4'X4' FROM CORNER. (TYPICAL)

SCALE 1"=1000'
PIMA COUNTY

DRB = "DARBY"

THESE CLAIMS
ARE 363'X112'

NE COR,
SEC 30
T12S, R5W
5354'N, 5272'E



NW COR,
SEC 20
T12S, R5W
5354'N, 0'E

SW COR,
SEC 20
T12S, R5W
0'N, 0'E

THESE CLAIMS,
ARE 140'X600'

FREEMPORT MCMORAN CORPORATION
333 NORTH CENTRAL AVE
PHOENIX, ARIZONA 85004

SE COR, SEC 30
T12S, R5W
0'N, 5272'E

ARIZONA NOTICE OF LOCATION
(Mill Site Claim)

NOTICE IS HEREBY GIVEN THAT FREEPORT-MCMORAN CORPORATION, whose mailing address is 333 North Central Avenue, Phoenix, Arizona, 85004, by its undersigned agent, makes this location of the Darby 1400 mill site mining claim, Ajo Mining District, Pima County, Arizona and has a valid right to the occupation, possession and use of said mill site claim, together with all hereditaments and appurtenances belonging to it.

This mill site claim consists of 5 acres, more or less and is more particularly described as follows: The mill site claim is 600 feet in length and 363 feet in width, and the general course of this claim is North to South. The general location of the claims southwest corner is located 4045 feet East of and 4637 feet North of the Southwest section corner of Section 20 Township 12 South, Range 5 West, G&SRM, Pima County, Arizona.

All corners and the location monument of the claim are constructed of 2"x2" wood post extending 4' above the ground. The location monument is set inside the northeast corner of the claim approximately 4 feet south of the north line of the claim and 4 feet west of the east line of the claim. The location monument on which this notice is posted is situated within the NE ¼, Section 20, Township 12 South, Range 5 West, G&SRM, Pima County, Arizona.

The undersigned claims the ground as described above and depicted on the map which is attached. A copy of this Notice of Location is filed in the office of the County Recorder, Pima County, Arizona. This claim is not intended to encroach on any private property or land that is not open for location.

Located, dated, and posted on the ground this 17 day of Sept. 2013.

Freeport-McMoRan Corporation (Owner)

By J. Fleck (Agent)
J-Co Professional Services Corp.

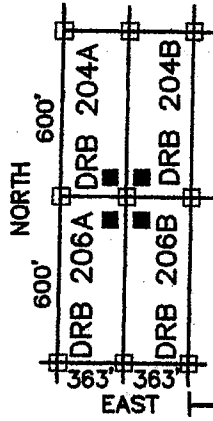
RECEIVED
BLM AZ STATE OFFICE
2013 DEC 17 A 10:40
PHOENIX, ARIZONA

AMC 425903

LOCATION OF DARBY 1100 THROUGH 1415 MILL SITES AJO MINE

LOCATED SEPT 3, 2013 THROUGH OCT 31, 2013
ALL CLAIMS ARE 363' X 600' UNLESS OTHERWISE DETAILED HEREON

TYPICAL CLAIM DETAIL N.T.S.



- INDICATES CORNER OF MILL CLAIM
SET 2"X2"X5' WOOD POST (TYPICAL)
- INDICATES LOCATION MONUMENT.
SET 2"X2"X5' WOOD POST WITH
PLASTIC CONTAINER WITH THE
THE NOTICE OF LOCATION,
SET 4'X4' FROM CORNER. (TYPICAL)

DRB = "DARBY"

DRB 1380&1392
ARE 103'X600'

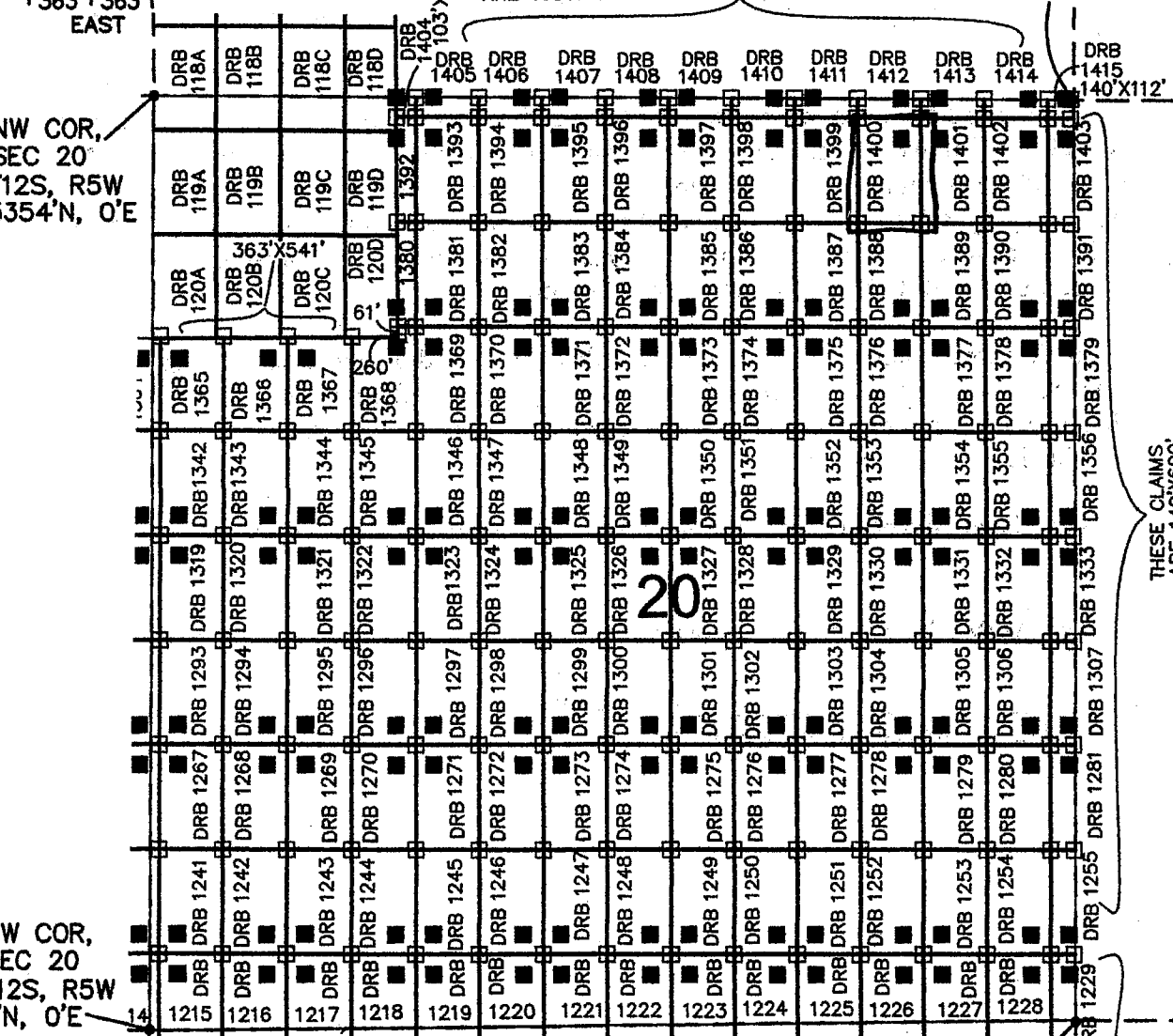
THESE CLAIMS
ARE 363'X112'

SCALE 1"=1000'
PIMA COUNTY

NE COR,
SEC 30
T12S, R5W
5354'N, 5272'E

NW COR,
SEC 20
T12S, R5W
5354'N, 0'E

SW COR,
SEC 20
T12S, R5W
0'N, 0'E



THESE CLAIMS
ARE 140'X600'

FREEMPORT MCMORAN CORPORATION
333 NORTH CENTRAL AVE
PHOENIX, ARIZONA 85004

SE COR, SEC 30
T12S, R5W
0'N, 5272'E

ARIZONA NOTICE OF LOCATION
(Mill Site Claim)

NOTICE IS HEREBY GIVEN THAT FREEPORT-MCMORAN CORPORATION, whose mailing address is 333 North Central Avenue, Phoenix, Arizona, 85004, by its undersigned agent, makes this location of the Darby 1401 mill site mining claim, Ajo Mining District, Pima County, Arizona and has a valid right to the occupation, possession and use of said mill site claim, together with all hereditaments and appurtenances belonging to it.

This mill site claim consists of 5 acres, more or less and is more particularly described as follows: The mill site claim is 600 feet in length and 363 feet in width, and the general course of this claim is North to South. The general location of the claims southwest corner is located 4408 feet East of and 4637 feet North of the Southwest section corner of Section 20 Township 12 South, Range 5 West, G&SRM, Pima County, Arizona.

All corners and the location monument of the claim are constructed of 2"x2" wood post extending 4' above the ground. The location monument is set inside the northwest corner of the claim approximately 4 feet south of the north line of the claim and 4 feet east of the west line of the claim. The location monument on which this notice is posted is situated within the NE ¼, Section 20, Township 12 South, Range 5 West, G&SRM, Pima County, Arizona.

The undersigned claims the ground as described above and depicted on the map which is attached. A copy of this Notice of Location is filed in the office of the County Recorder, Pima County, Arizona. This claim is not intended to encroach on any private property or land that is not open for location.

Located, dated, and posted on the ground this 17 day of Sept 2013.

Freeport-McMoRan Corporation (Owner)

By J. Flach (Agent)
J-Co Professional Services Corp.

RECEIVED
BLM AZ STATE OFFICE
2013 DEC 17 A 10:40
PHOENIX, ARIZONA

AK1C425904

ARIZONA NOTICE OF LOCATION
(Mill Site Claim)

NOTICE IS HEREBY GIVEN THAT FREEPORT-MCMORAN CORPORATION, whose mailing address is 333 North Central Avenue, Phoenix, Arizona, 85004, by its undersigned agent, makes this location of the Darby 1402 mill site mining claim, Ajo Mining District, Pima County, Arizona and has a valid right to the occupation, possession and use of said mill site claim, together with all hereditaments and appurtenances belonging to it.

This mill site claim consists of 5 acres, more or less and is more particularly described as follows: The mill site claim is 600 feet in length and 363 feet in width, and the general course of this claim is North to South. The general location of the claims southwest corner is located 4771 feet East of and 4637 feet North of the Southwest section corner of Section 20 Township 12 South, Range 5 West, G&SRM, Pima County, Arizona.

All corners and the location monument of the claim are constructed of 2"x2" wood post extending 4' above the ground. The location monument is set inside the north east corner of the claim approximately 4 feet south of the north line of the claim and 4 feet west of the east line of the claim. The location monument on which this notice is posted is situated within the NE ¼, Section 20, Township 12 South, Range 5 West, G&SRM, Pima County, Arizona.

The undersigned claims the ground as described above and depicted on the map which is attached. A copy of this Notice of Location is filed in the office of the County Recorder, Pima County, Arizona. This claim is not intended to encroach on any private property or land that is not open for location.

Located, dated, and posted on the ground this 17 day of Sept 2013.

Freeport-McMoRan Corporation (Owner)

By J. Flank (Agent)
J-Co Professional Services Corp.

RECEIVED
BLM AZ STATE OFFICE
2013 DEC 17 A 10:40
PHOENIX, ARIZONA

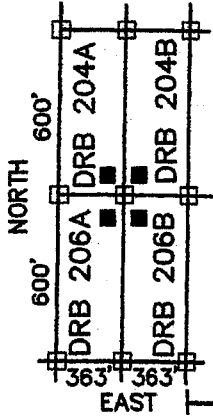
AMC 425905

LOCATION OF DARBY 1100 THROUGH 1415 MILL SITES AJO MINE

LOCATED SEPT 3, 2013 THROUGH OCT 31, 2013
ALL CLAIMS ARE 363' X 600' UNLESS OTHERWISE DETAILED HEREON

TYPICAL CLAIM DETAIL

N.T.S.



□ INDICATES CORNER OF MILL CLAIM
SET 2"X2"X5' WOOD POST (TYPICAL)

■ INDICATES LOCATION MONUMENT.
SET 2"X2"X5' WOOD POST WITH
PLASTIC CONTAINER WITH THE
THE NOTICE OF LOCATION.
SET 4'X4' FROM CORNER. (TYPICAL)

DRB = "DARBY"

DRB 1380&1392
ARE 103'X600'

THESE CLAIMS
ARE 363'X112'

SCALE 1"=1000'
PIMA COUNTY

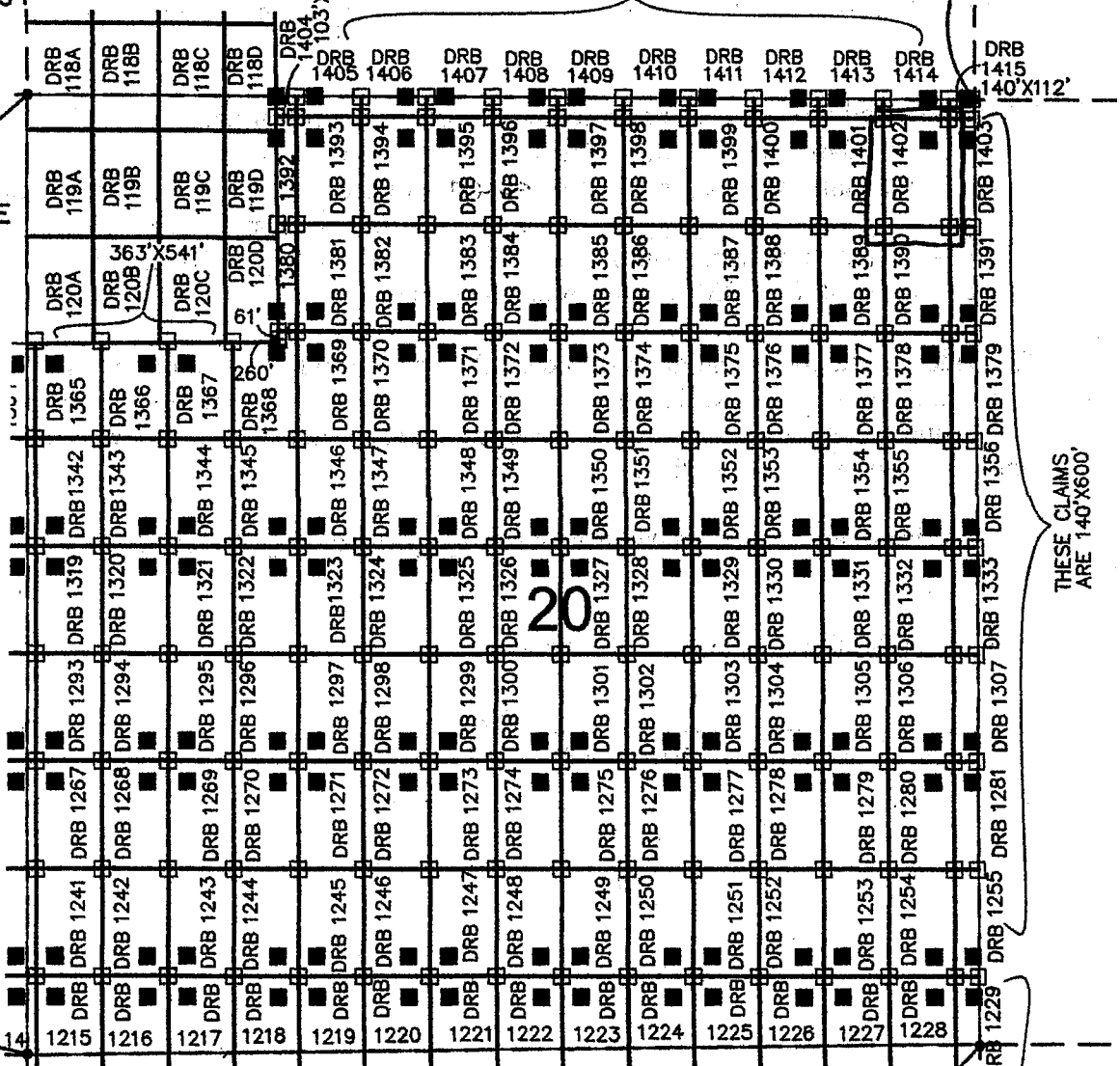
NE COR,
SEC 30
T12S, R5W
5354'N, 5272'E

NW COR,
SEC 20
T12S, R5W
5354'N, 0'E

SW COR,
SEC 20
T12S, R5W
0'N, 0'E

FREEPORT MCMORAN CORPORATION
333 NORTH CENTRAL AVE
PHOENIX, ARIZONA 85004

SE COR, SEC 30
T12S, R5W
0'N, 5272'E



THESE CLAIMS
ARE 140'X600'

ARIZONA NOTICE OF LOCATION
(Mill Site Claim)

NOTICE IS HEREBY GIVEN THAT FREEPORT-MCMORAN CORPORATION, whose mailing address is 333 North Central Avenue, Phoenix, Arizona, 85004, by its undersigned agent, makes this location of the Darby 1403 mill site mining claim, Ajo Mining District, Pima County, Arizona and has a valid right to the occupation, possession and use of said mill site claim, together with all hereditaments and appurtenances belonging to it.

This mill site claim consists of 1.928 acres, more or less and is more particularly described as follows: The mill site claim is 600 feet in length and 140 feet in width, and the general course of this claim is North to South. The general location of the claims southwest corner is located 5134 feet East of and 4637 feet North of the Southwest section corner of Section 20 Township 12 South, Range 5 West, G&SRM, Pima County, Arizona.

All corners and the location monument of the claim are constructed of 2"x2" wood post extending 4' above the ground. The location monument is set inside the northwest corner of the claim approximately 4 feet South of the north line of the claim and 4 feet east of the west line of the claim. The location monument on which this notice is posted is situated within the NE 1/4, Section 20, Township 12 South, Range 5 West, G&SRM, Pima County, Arizona.

The undersigned claims the ground as described above and depicted on the map which is attached. A copy of this Notice of Location is filed in the office of the County Recorder, Pima County, Arizona. This claim is not intended to encroach on any private property or land that is not open for location.

Located, dated, and posted on the ground this 27 day of Sept 2013.

Freeport-McMoRan Corporation (Owner)

By J. Flueck (Agent)
J-Co Professional Services Corp.

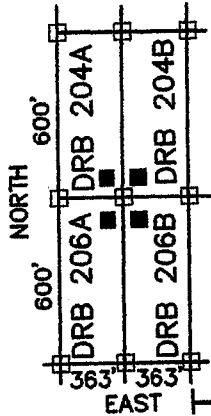
RECEIVED
BLM AZ STATE OFFICE
2013 DEC 17 A 10:40
PHOENIX, ARIZONA

AMIC 425906

LOCATION OF DARBY 1100 THROUGH 1415 MILL SITES AJO MINE

LOCATED SEPT 3, 2013 THROUGH OCT 31, 2013
ALL CLAIMS ARE 363' X 600' UNLESS OTHERWISE DETAILED HEREON

TYPICAL CLAIM DETAIL N.T.S.



□ INDICATES CORNER OF MILL CLAIM
SET 2"X2"X5" WOOD POST (TYPICAL)

■ INDICATES LOCATION MONUMENT.
SET 2"X2"X5" WOOD POST WITH
PLASTIC CONTAINER WITH THE
THE NOTICE OF LOCATION.
SET 4'X4' FROM CORNER. (TYPICAL)

DRB = "DARBY"

THESE CLAIMS
ARE 363'X112'

SCALE 1"=1000'
PIMA COUNTY

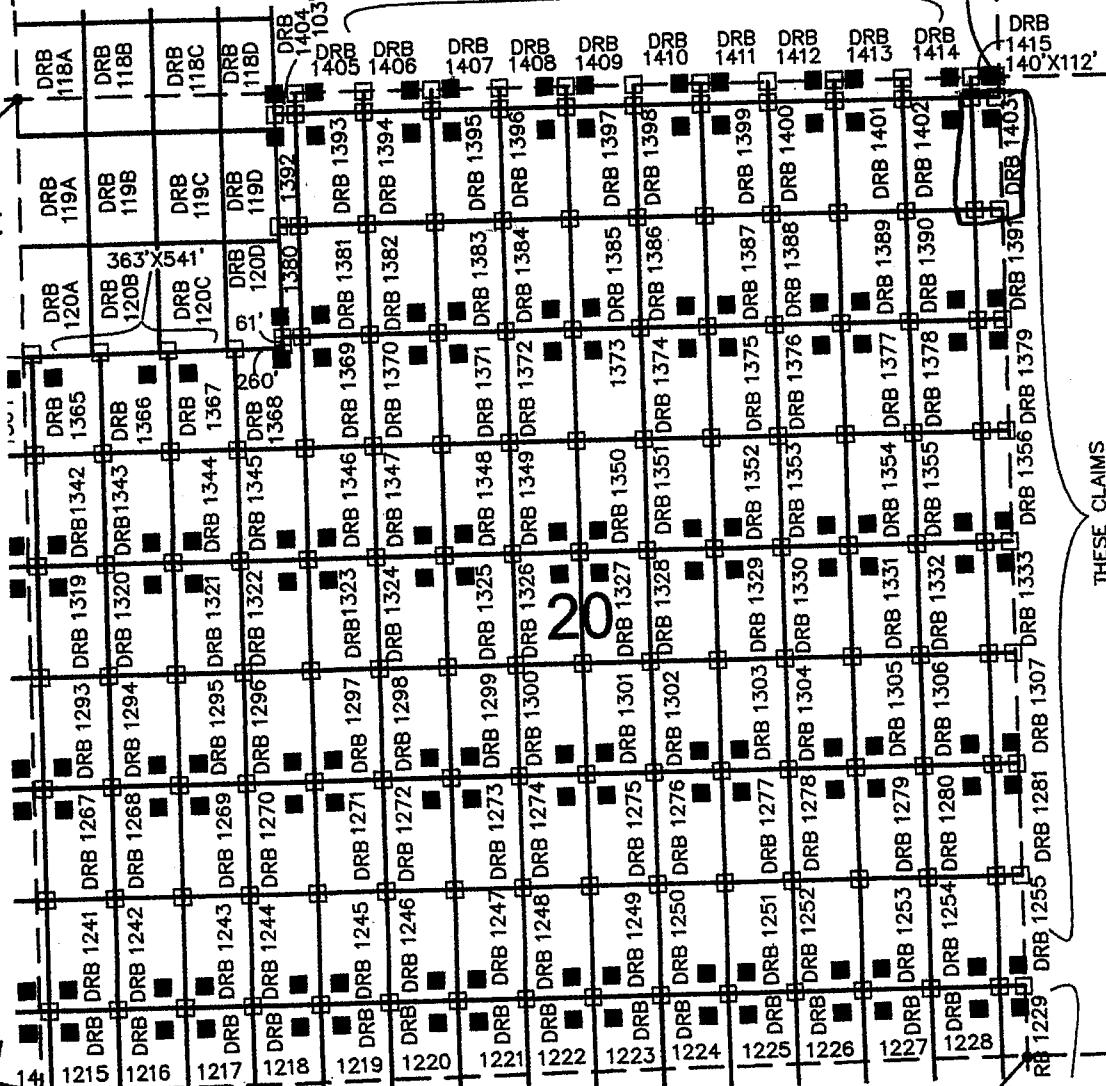
NE COR,
SEC 30
T12S, R5W
5354'N, 5272'E

NW COR,
SEC 20
T12S, R5W
5354'N, 0'E

SW COR,
SEC 20
T12S, R5W
0'N, 0'E

FREEMPORT MCMORAN CORPORATION
333 NORTH CENTRAL AVE
PHOENIX, ARIZONA 85004

SE COR, SEC 30
T12S, R5W
0'N, 5272'E



THESE CLAIMS
ARE 140'X600'

ARIZONA NOTICE OF LOCATION
(Mill Site Claim)

NOTICE IS HEREBY GIVEN THAT FREEPORT-MCMORAN CORPORATION, whose mailing address is 333 North Central Avenue, Phoenix, Arizona, 85004, by its undersigned agent, makes this location of the Darby 1404 mill site mining claim, Ajo Mining District, Pima County, Arizona and has a valid right to the occupation, possession and use of said mill site claim, together with all hereditaments and appurtenances belonging to it.

This mill site claim consists of 0.265 acres, more or less and is more particularly described as follows: The mill site claim is 112 feet in length and 103 feet in width, and the general course of this claim is North to South. The general location of the claims southwest corner is located 1401 feet East of and 5237 feet North of the Southwest section corner of Section 20 Township 12 South, Range 5 West, G&SRM, Pima County, Arizona.

All corners and the location monument of the claim are constructed of 2"x2" wood post extending 4' above the ground. The location monument is set inside the South East corner of the claim approximately 4 feet north of the south line of the claim and 4 feet west of the east line of the claim. The location monument on which this notice is posted is situated within the NW 1/4, Section 20, Township 12 South, Range 5 West, G&SRM, Pima County, Arizona.

The undersigned claims the ground as described above and depicted on the map which is attached. A copy of this Notice of Location is filed in the office of the County Recorder, Pima County, Arizona. This claim is not intended to encroach on any private property or land that is not open for location.

Located, dated, and posted on the ground this 17 day of Sept. 2013.

Freeport-McMoRan Corporation (Owner)

By J. Flach (Agent)
J-Co Professional Services Corp.

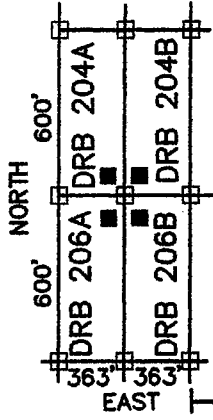
RECEIVED
BLM AZ STATE OFFICE
2013 DEC 17 A 10:40
PHOENIX, ARIZONA

AMC 425907

LOCATION OF DARBY 1100 THROUGH 1415 MILL SITES AJO MINE

LOCATED SEPT 3, 2013 THROUGH OCT 31, 2013
ALL CLAIMS ARE 363' X 600' UNLESS OTHERWISE DETAILED HEREON

TYPICAL CLAIM DETAIL N.T.S.



□ INDICATES CORNER OF MILL CLAIM
SET 2"X2"X5" WOOD POST (TYPICAL)

■ INDICATES LOCATION MONUMENT.
SET 2"X2"X5" WOOD POST WITH
PLASTIC CONTAINER WITH THE
THE NOTICE OF LOCATION.
SET 4'X4' FROM CORNER. (TYPICAL)

SCALE 1"=1000'
PIMA COUNTY

DRB = "DARBY"

THESE CLAIMS
ARE 363'X112'

DRB 1380&1392
ARE 103'X600'

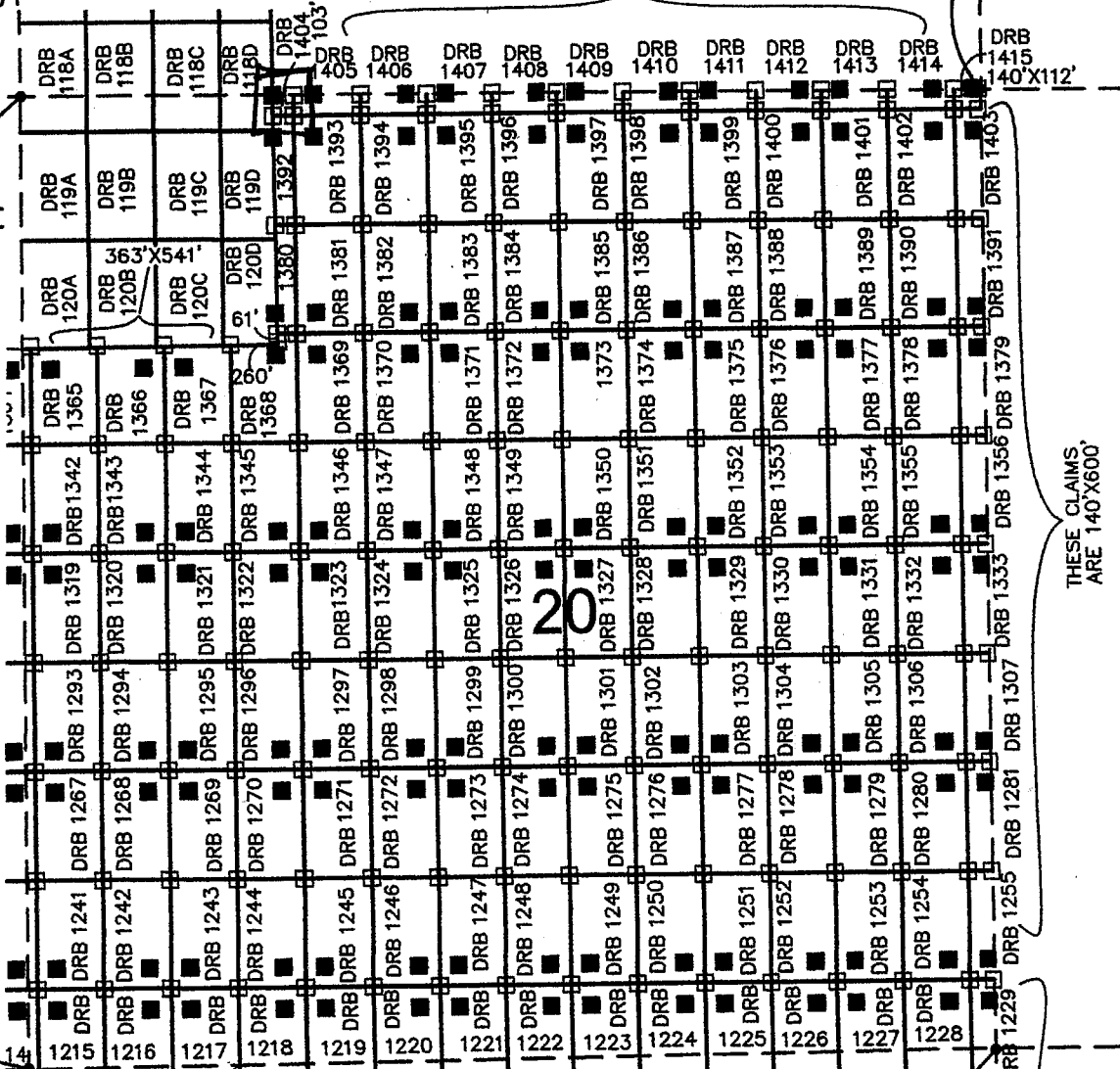
NE COR,
SEC 30
T12S, R5W
5354'N, 5272'E

NW COR,
SEC 20
T12S, R5W
5354'N, 0'E

SW COR,
SEC 20
T12S, R5W
0'N, 0'E

FREEPORT MCMORAN CORPORATION
333 NORTH CENTRAL AVE
PHOENIX, ARIZONA 85004

SE COR, SEC 30
T12S, R5W
0'N, 5272'E



THESE CLAIMS
ARE 140'X600'

ARIZONA NOTICE OF LOCATION
(Mill Site Claim)

NOTICE IS HEREBY GIVEN THAT FREEPORT-MCMORAN CORPORATION, whose mailing address is 333 North Central Avenue, Phoenix, Arizona, 85004, by its undersigned agent, makes this location of the Darby 1405 mill site mining claim, Ajo Mining District, Pima County, Arizona and has a valid right to the occupation, possession and use of said mill site claim, together with all hereditaments and appurtenances belonging to it.

This mill site claim consists of 0.933 acres, more or less and is more particularly described as follows: The mill site claim is 112 feet in length and 363 feet in width, and the general course of this claim is North to South. The general location of the claims southwest corner is located 1504 feet East of and 5237 feet North of the Southwest section corner of Section 20 Township 12 South, Range 5 West, G&SRM, Pima County, Arizona.

All corners and the location monument of the claim are constructed of 2"x2" wood post extending 4' above the ground. The location monument is set inside the southwest corner of the claim approximately 4 feet north of the south line of the claim and 4 feet east of the west line of the claim. The location monument on which this notice is posted is situated within the NE ¼, Section 20, Township 12 South, Range 5 West, G&SRM, Pima County, Arizona.

The undersigned claims the ground as described above and depicted on the map which is attached. A copy of this Notice of Location is filed in the office of the County Recorder, Pima County, Arizona. This claim is not intended to encroach on any private property or land that is not open for location.

Located, dated, and posted on the ground this 17 day of Sept., 2013.

Freeport-McMoRan Corporation (Owner)

By J. Flach (Agent)
J-Co Professional Services Corp.

RECEIVED
BLM AZ STATE OFFICE
2013 DEC 17 A 10:40
PHOENIX, ARIZONA

AMC 425908

ARIZONA NOTICE OF LOCATION
(Mill Site Claim)

NOTICE IS HEREBY GIVEN THAT FREEPORT-MCMORAN CORPORATION, whose mailing address is 333 North Central Avenue, Phoenix, Arizona, 85004, by its undersigned agent, makes this location of the Darby 1406 mill site mining claim, Ajo Mining District, Pima County, Arizona and has a valid right to the occupation, possession and use of said mill site claim, together with all hereditaments and appurtenances belonging to it.

This mill site claim consists of 0.933 acres, more or less and is more particularly described as follows: The mill site claim is 112 feet in length and 363 feet in width, and the general course of this claim is North to South. The general location of the claims southwest corner is located 1867 feet East of and 5237 feet North of the Southwest section corner of Section 20 Township 12 South, Range 5 West, G&SRM, Pima County, Arizona.

All corners and the location monument of the claim are constructed of 2"x2" wood post extending 4' above the ground. The location monument is set inside the southeast corner of the claim approximately 4 feet north of the south line of the claim and 4 feet west of the east line of the claim. The location monument on which this notice is posted is situated within the NW ¼, Section 20, Township 12 South, Range 5 West, G&SRM, Pima County, Arizona.

The undersigned claims the ground as described above and depicted on the map which is attached. A copy of this Notice of Location is filed in the office of the County Recorder, Pima County, Arizona. This claim is not intended to encroach on any private property or land that is not open for location.

Located, dated, and posted on the ground this 27 day of Sept 2013.

Freeport-McMoRan Corporation (Owner)

By J. Flack (Agent)
J-Co Professional Services Corp.

PHOENIX, ARIZONA

2013 DEC 17 A 10:40

RECEIVED
BLM AZ STATE OFFICE

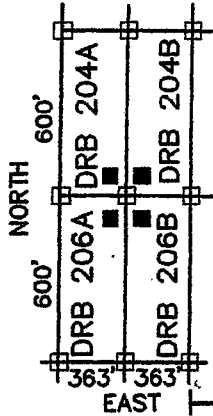
AMC 425909

LOCATION OF DARBY 1100 THROUGH 1415 MILL SITES AJO MINE

LOCATED SEPT 3, 2013 THROUGH OCT 31, 2013
ALL CLAIMS ARE 363' X 600' UNLESS OTHERWISE DETAILED HEREON

TYPICAL CLAIM DETAIL

N.T.S.



□ INDICATES CORNER OF MILL CLAIM
SET 2"x2"x5' WOOD POST (TYPICAL)

■ INDICATES LOCATION MONUMENT.
SET 2"x2"x5' WOOD POST WITH
PLASTIC CONTAINER WITH THE
THE NOTICE OF LOCATION.
SET 4"x4' FROM CORNER. (TYPICAL)

SCALE 1"=1000'
PIMA COUNTY

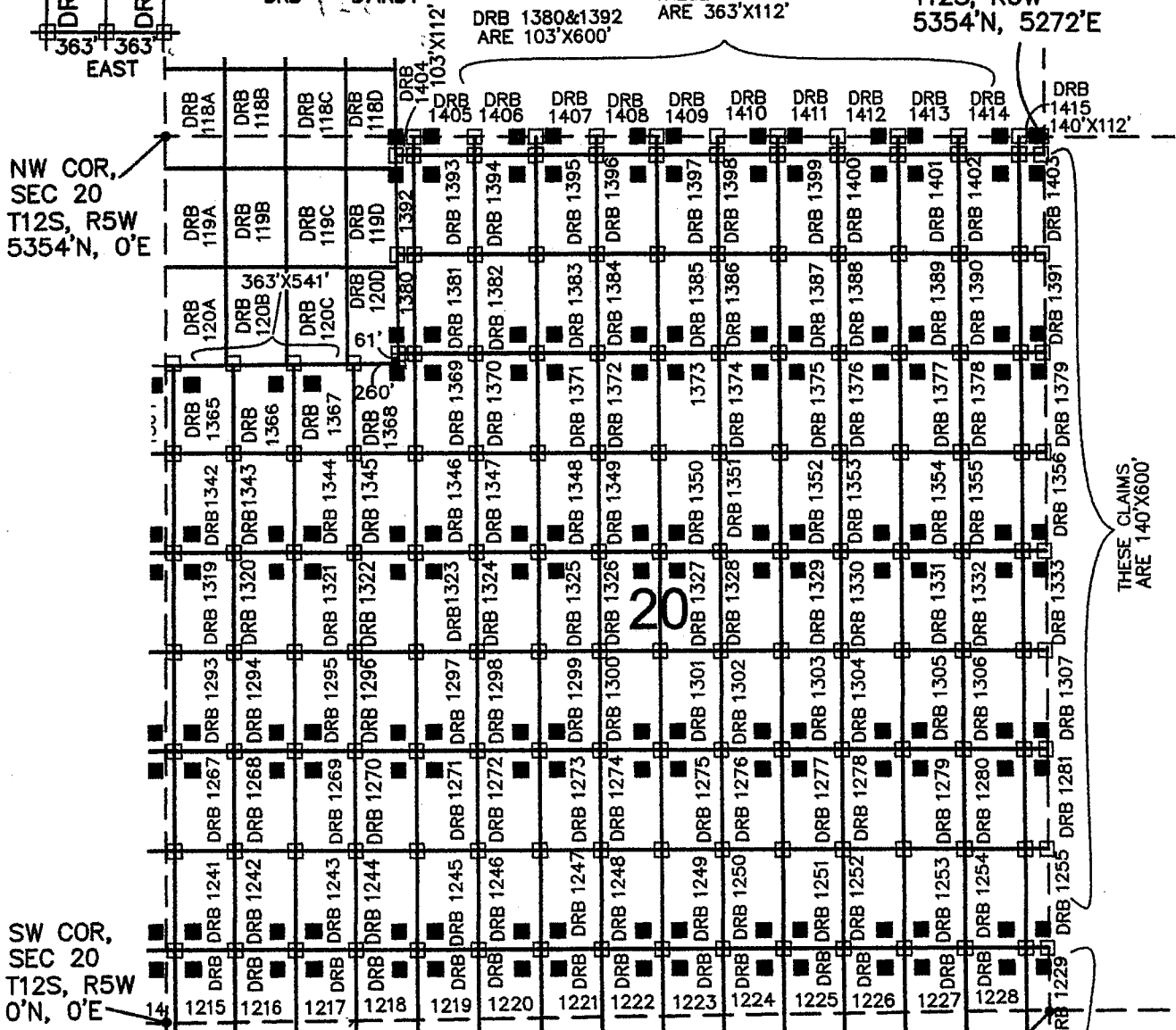


NW COR,
SEC 20
T12S, R5W
5354'N, 0'E

DRB = "DARBY"

THESE CLAIMS
ARE 363'X112'

NE COR,
SEC 30
T12S, R5W
5354'N, 5272'E



FREEMPORT MCMORAN CORPORATION
333 NORTH CENTRAL AVE
PHOENIX, ARIZONA 85004

SE COR, SEC 30
T12S, R5W
0'N, 5272'E

ARIZONA NOTICE OF LOCATION
(Mill Site Claim)

NOTICE IS HEREBY GIVEN THAT FREEPORT-MCMORAN CORPORATION, whose mailing address is 333 North Central Avenue, Phoenix, Arizona, 85004, by its undersigned agent, makes this location of the Darby 1407 mill site mining claim, Ajo Mining District, Pima County, Arizona and has a valid right to the occupation, possession and use of said mill site claim, together with all hereditaments and appurtenances belonging to it.

This mill site claim consists of 0.933 acres, more or less and is more particularly described as follows: The mill site claim is 112 feet in length and 363 feet in width, and the general course of this claim is North to South. The general location of the claims southwest corner is located 2230 feet East of and 5237 feet North of the Southwest section corner of Section 20 Township 12 South, Range 5 West, G&SRM, Pima County, Arizona.

All corners and the location monument of the claim are constructed of 2"x2" wood post extending 4' above the ground. The location monument is set inside the Southwest corner of the claim approximately 4 feet north of the South line of the claim and 4 feet east of the west line of the claim. The location monument on which this notice is posted is situated within the NW ¼, Section 20, Township 12 South, Range 5 West, G&SRM, Pima County, Arizona.

The undersigned claims the ground as described above and depicted on the map which is attached. A copy of this Notice of Location is filed in the office of the County Recorder, Pima County, Arizona. This claim is not intended to encroach on any private property or land that is not open for location.

Located, dated, and posted on the ground this 27 day of Sept 2013.

Freeport-McMoRan Corporation (Owner)

By G. Hack (Agent)
J-Co Professional Services Corp.

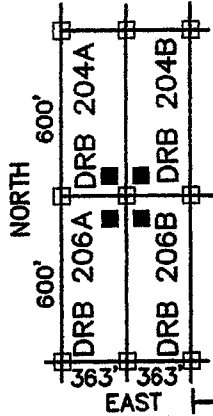
RECEIVED
BLM AZ STATE OFFICE
2013 DEC 17 A 10:40
PHOENIX, ARIZONA

AMC425910

LOCATION OF DARBY 1100 THROUGH 1415 MILL SITES AJO MINE

LOCATED SEPT 3, 2013 THROUGH OCT 31, 2013
ALL CLAIMS ARE 363' X 600' UNLESS OTHERWISE DETAILED HEREON

TYPICAL CLAIM DETAIL N.T.S.



- INDICATES CORNER OF MILL CLAIM SET 2"x2"x5' WOOD POST (TYPICAL)
- INDICATES LOCATION MONUMENT. SET 2"x2"x5' WOOD POST WITH PLASTIC CONTAINER WITH THE NOTICE OF LOCATION. SET 4'x4' FROM CORNER. (TYPICAL)

SCALE 1"=1000'
PIMA COUNTY



DRB = "DARBY"

DRB 1380&1392 ARE 103'X600'

THESE CLAIMS ARE 363'X112'

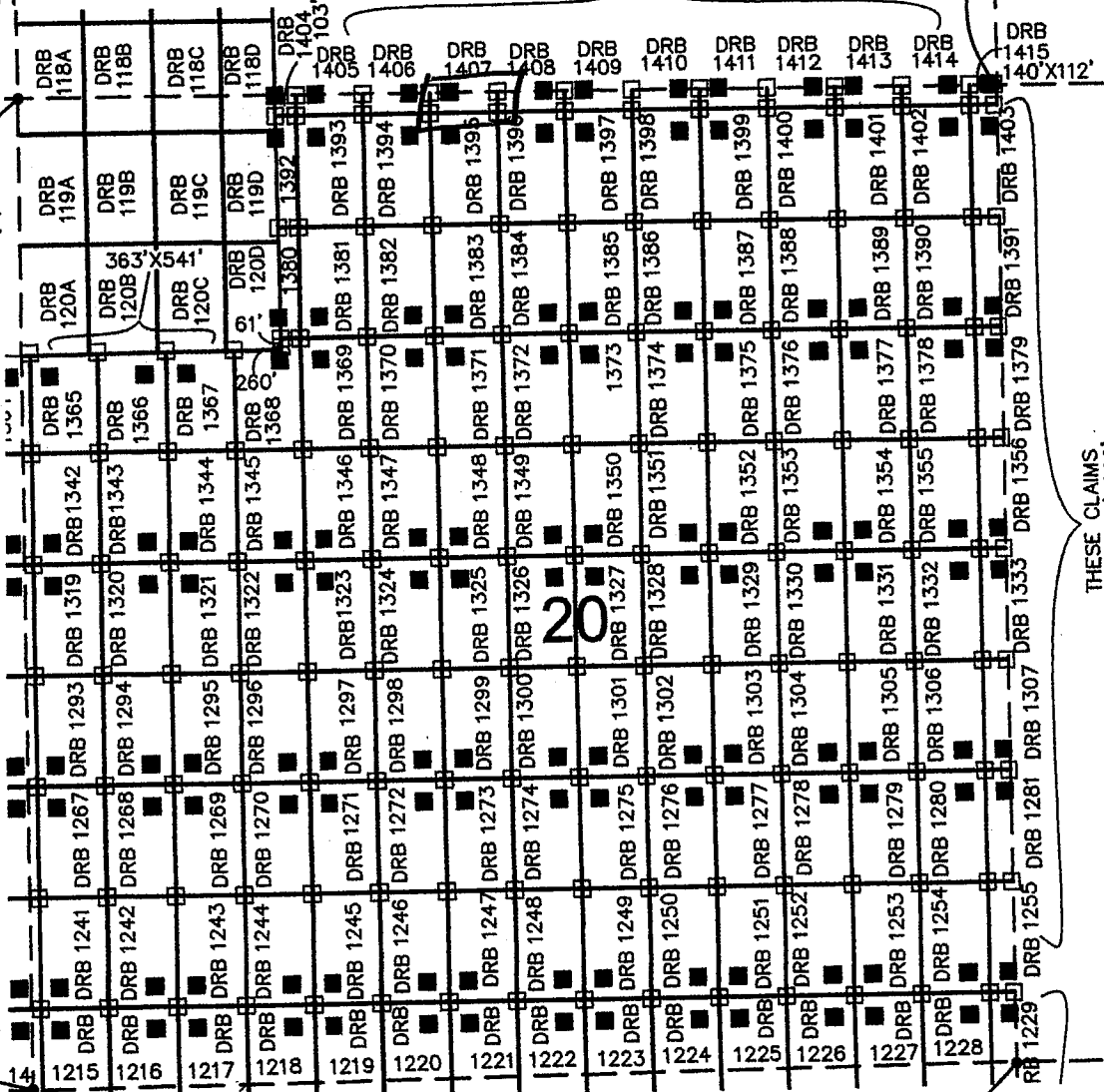
NE COR, SEC 30
T12S, R5W
5354'N, 5272'E

NW COR, SEC 20
T12S, R5W
5354'N, 0'E

SW COR, SEC 20
T12S, R5W
0'N, 0'E

FREEPORT MCMORAN CORPORATION
333 NORTH CENTRAL AVE
PHOENIX, ARIZONA 85004

SE COR, SEC 30
T12S, R5W
0'N, 5272'E



ARIZONA NOTICE OF LOCATION
(Mill Site Claim)

NOTICE IS HEREBY GIVEN THAT FREEPORT-MCMORAN CORPORATION, whose mailing address is 333 North Central Avenue, Phoenix, Arizona, 85004, by its undersigned agent, makes this location of the Darby 1408 mill site mining claim, Ajo Mining District, Pima County, Arizona and has a valid right to the occupation, possession and use of said mill site claim, together with all hereditaments and appurtenances belonging to it.

This mill site claim consists of 0.933 acres, more or less and is more particularly described as follows: The mill site claim is 112 feet in length and 363 feet in width, and the general course of this claim is North to South. The general location of the claims southwest corner is located 2593 feet East of and 5237 feet North of the Southwest section corner of Section 20 Township 12 South, Range 5 West, G&SRM, Pima County, Arizona.

All corners and the location monument of the claim are constructed of 2"x2" wood post extending 4' above the ground. The location monument is set inside the southeast corner of the claim approximately 4 feet north of the south line of the claim and 4 feet west of the east line of the claim. The location monument on which this notice is posted is situated within the NE ¼, Section 20, Township 12 South, Range 5 West, G&SRM, Pima County, Arizona.

The undersigned claims the ground as described above and depicted on the map which is attached. A copy of this Notice of Location is filed in the office of the County Recorder, Pima County, Arizona. This claim is not intended to encroach on any private property or land that is not open for location.

Located, dated, and posted on the ground this 27 day of Sept 2013.

Freeport-McMoRan Corporation (Owner)

By J. Flock (Agent)
J-Co Professional Services Corp.

RECEIVED
BLMAZ STATE OFFICE
2013 DEC 17 A 10:40
PHOENIX, ARIZONA

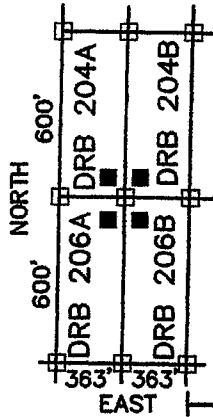
AMC 425911

LOCATION OF DARBY 1100 THROUGH 1415 MILL SITES AJO MINE

LOCATED SEPT 3, 2013 THROUGH OCT 31, 2013
ALL CLAIMS ARE 363' X 600' UNLESS OTHERWISE DETAILED HEREON

TYPICAL CLAIM DETAIL

N.T.S.



□ INDICATES CORNER OF MILL CLAIM
SET 2"x2"x5" WOOD POST (TYPICAL)

■ INDICATES LOCATION MONUMENT.
SET 2"x2"x5" WOOD POST WITH
PLASTIC CONTAINER WITH THE
THE NOTICE OF LOCATION.
SET 4'x4' FROM CORNER. (TYPICAL)

DRB = "DARBY"

THESE CLAIMS
ARE 363'X112'

SCALE 1"=1000'
PIMA COUNTY

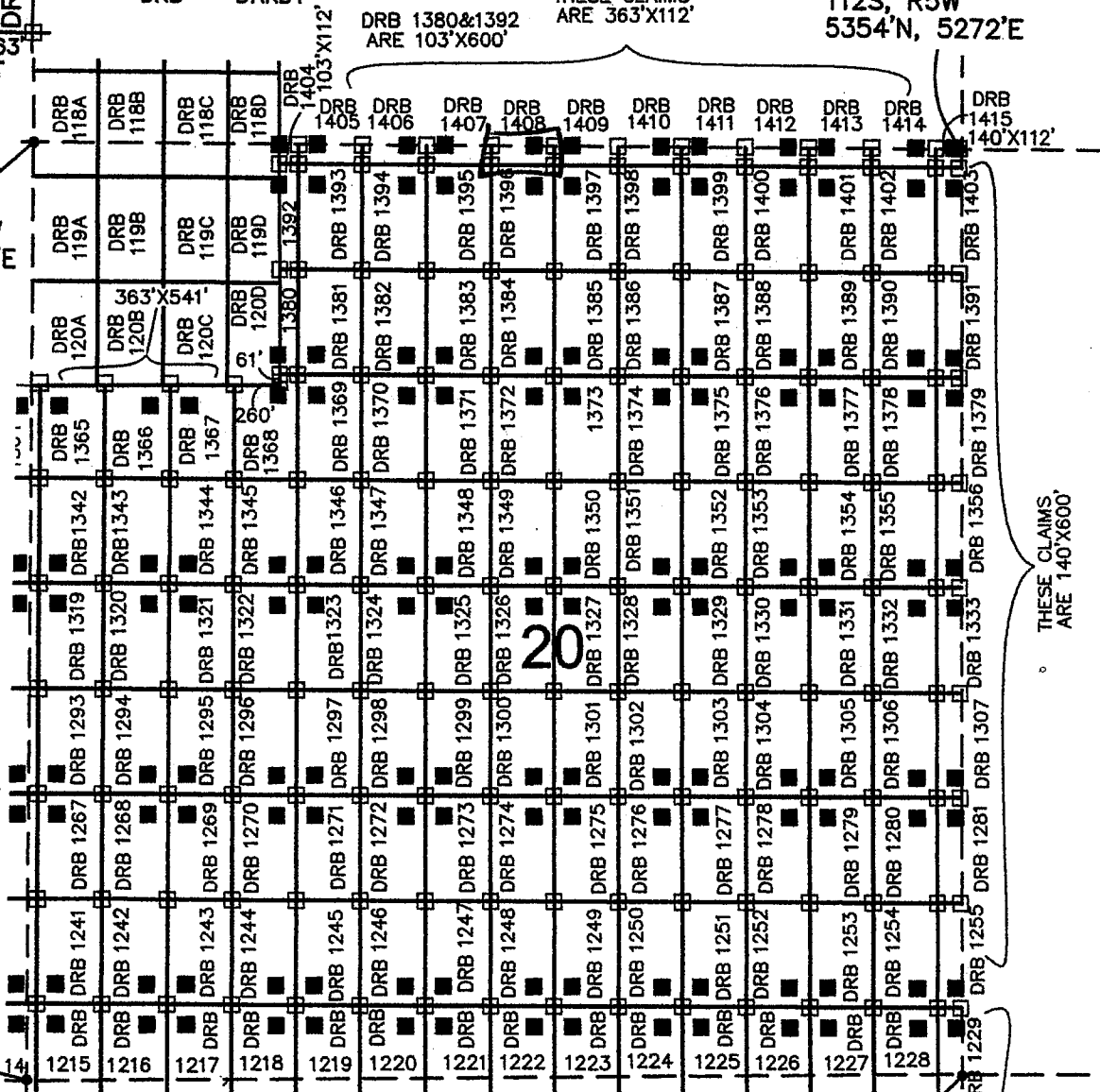
NE COR,
SEC 30
T12S, R5W
5354'N, 5272'E

NW COR,
SEC 20
T12S, R5W
5354'N, 0'E

SW COR,
SEC 20
T12S, R5W
0'N, 0'E

FREEPORT MCMORAN CORPORATION
333 NORTH CENTRAL AVE
PHOENIX, ARIZONA 85004

SE COR, SEC 30
T12S, R5W
0'N, 5272'E



THESE CLAIMS
ARE 140'X600'

ARIZONA NOTICE OF LOCATION
(Mill Site Claim)

NOTICE IS HEREBY GIVEN THAT FREEPORT-MCMORAN CORPORATION, whose mailing address is 333 North Central Avenue, Phoenix, Arizona, 85004, by its undersigned agent, makes this location of the Darby 1409 mill site mining claim, Ajo Mining District, Pima County, Arizona and has a valid right to the occupation, possession and use of said mill site claim, together with all hereditaments and appurtenances belonging to it.

This mill site claim consists of 0.933 acres, more or less and is more particularly described as follows: The mill site claim is 112 feet in length and 363 feet in width, and the general course of this claim is North to South. The general location of the claims southwest corner is located 2956 feet East of and 5237 feet North of the Southwest section corner of Section 20 Township 12 South, Range 5 West, G&SRM, Pima County, Arizona.

All corners and the location monument of the claim are constructed of 2"x2" wood post extending 4' above the ground. The location monument is set inside the Southwest corner of the claim approximately 4 feet north of the South line of the claim and 4 feet east of the West line of the claim. The location monument on which this notice is posted is situated within the NE ¼, Section 20, Township 12 South, Range 5 West. G&SRM, Pima County, Arizona.

The undersigned claims the ground as described above and depicted on the map which is attached. A copy of this Notice of Location is filed in the office of the County Recorder, Pima County, Arizona. This claim is not intended to encroach on any private property or land that is not open for location.

Located, dated, and posted on the ground this 17 day of Sept. 2013.

Freeport-McMoRan Corporation (Owner)

By J. Flaech (Agent)
J-Co Professional Services Corp.

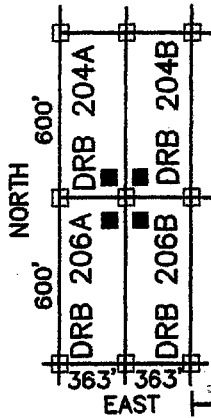
RECEIVED
BLMAZ STATE OFFICE
2013 DEC 17 A 10:41
PHOENIX, ARIZONA

AMC 425912

LOCATION OF DARBY 1100 THROUGH 1415 MILL SITES AJO MINE

LOCATED SEPT 3, 2013 THROUGH OCT 31, 2013
ALL CLAIMS ARE 363' X 600' UNLESS OTHERWISE DETAILED HEREON

TYPICAL CLAIM DETAIL N.T.S.



□ INDICATES CORNER OF MILL CLAIM
SET 2"x2"x5" WOOD POST (TYPICAL)

■ INDICATES LOCATION MONUMENT.
SET 2"x2"x5" WOOD POST WITH
PLASTIC CONTAINER WITH THE
THE NOTICE OF LOCATION.
SET 4"x4" FROM CORNER. (TYPICAL)

DRB = "DARBY"

THESE CLAIMS
ARE 363'X112'

SCALE 1"=1000'
PIMA COUNTY

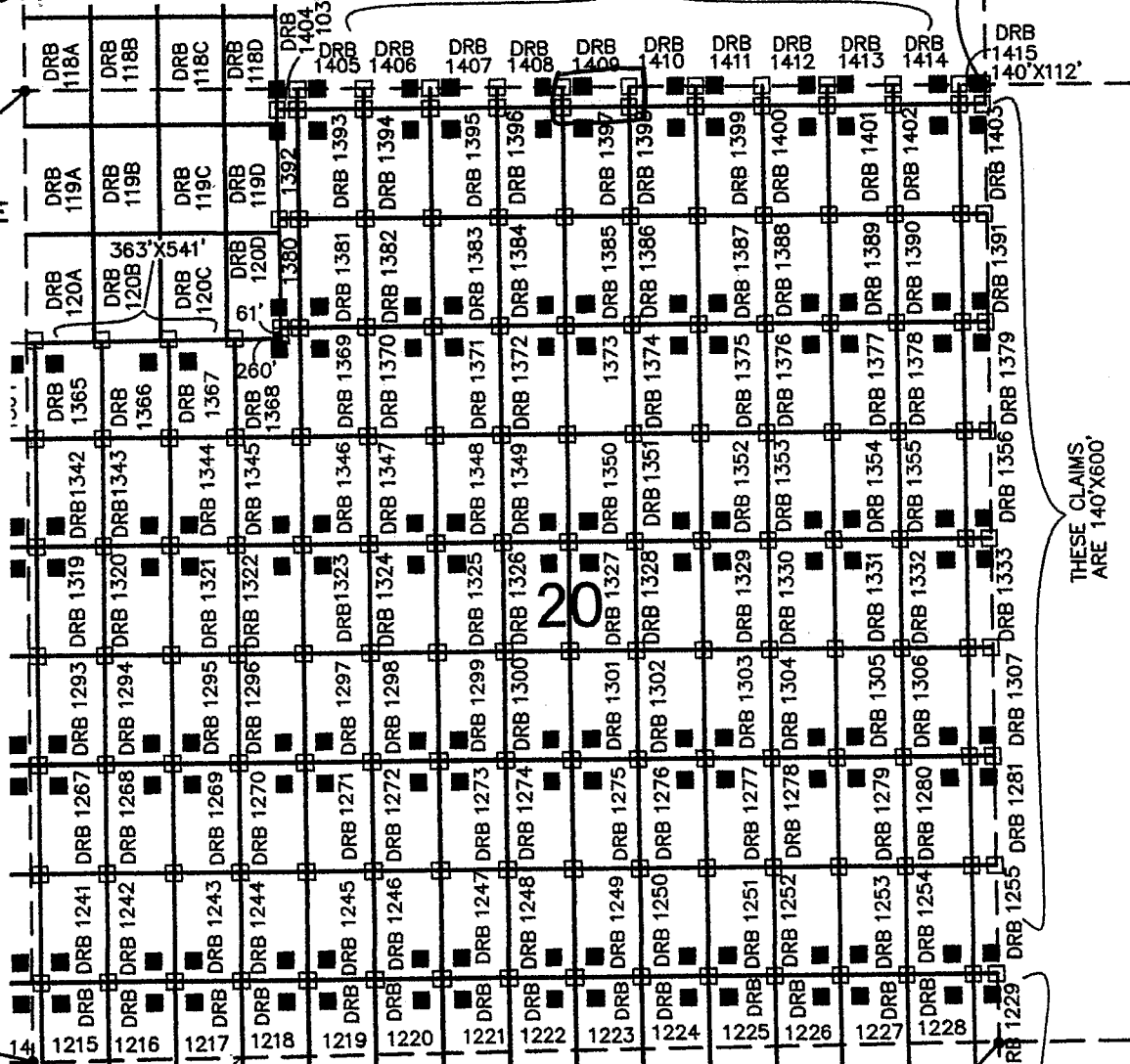
NE COR,
SEC 30
T12S, R5W
5354'N, 5272'E

NW COR,
SEC 20
T12S, R5W
5354'N, 0'E

SW COR,
SEC 20
T12S, R5W
0'N, 0'E

FREEPORT MCMORAN CORPORATION
333 NORTH CENTRAL AVE
PHOENIX, ARIZONA 85004

SE COR, SEC 30
T12S, R5W
0'N, 5272'E



THESE CLAIMS
ARE 140'X600'

ARIZONA NOTICE OF LOCATION
(Mill Site Claim)

NOTICE IS HEREBY GIVEN THAT FREEPORT-MCMORAN CORPORATION, whose mailing address is 333 North Central Avenue, Phoenix, Arizona, 85004, by its undersigned agent, makes this location of the Darby 1410 mill site mining claim, Ajo Mining District, Pima County, Arizona and has a valid right to the occupation, possession and use of said mill site claim, together with all hereditaments and appurtenances belonging to it.

This mill site claim consists of 0.933 acres, more or less and is more particularly described as follows: The mill site claim is 112 feet in length and 363 feet in width, and the general course of this claim is North to South. The general location of the claims southwest corner is located 3319 feet East of and 5237 feet North of the Southwest section corner of Section 20 Township 12 South, Range 5 West, G&SRM, Pima County, Arizona.

All corners and the location monument of the claim are constructed of 2"x2" wood post extending 4' above the ground. The location monument is set inside the southeast corner of the claim approximately 4 feet north of the south line of the claim and 4 feet west of the east line of the claim. The location monument on which this notice is posted is situated within the NE ¼, Section 20, Township 12 South, Range 5 West. G&SRM, Pima County, Arizona.

The undersigned claims the ground as described above and depicted on the map which is attached. A copy of this Notice of Location is filed in the office of the County Recorder, Pima County, Arizona. This claim is not intended to encroach on any private property or land that is not open for location.

Located, dated, and posted on the ground this 17 day of Sept 2013.

Freeport-McMoRan Corporation (Owner)

By J. Flach (Agent)
J-Co Professional Services Corp.

RECEIVED
BLM AZ STATE OFFICE
2013 DEC 17 A 10:41
PHOENIX, ARIZONA

AMC 425913

LOCATION OF DARBY 1100 THROUGH 1415 MILL SITES

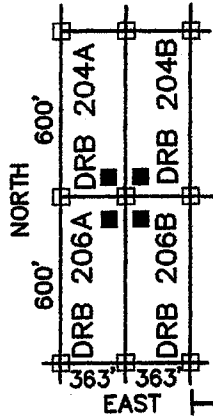
AJO MINE

LOCATED SEPT 3, 2013 THROUGH OCT 31, 2013

ALL CLAIMS ARE 363' X 600' UNLESS OTHERWISE DETAILED HEREON

TYPICAL CLAIM DETAIL

N.T.S.



□ INDICATES CORNER OF MILL CLAIM
SET 2"x2"x5' WOOD POST (TYPICAL)

■ INDICATES LOCATION MONUMENT.
SET 2"x2"x5' WOOD POST WITH
PLASTIC CONTAINER WITH THE
THE NOTICE OF LOCATION.
SET 4'x4' FROM CORNER. (TYPICAL)

DRB = "DARBY"

THESE CLAIMS
ARE 363'X112'

DRB 1380&1392
ARE 103'X600'

SCALE 1"=1000'
PIMA COUNTY

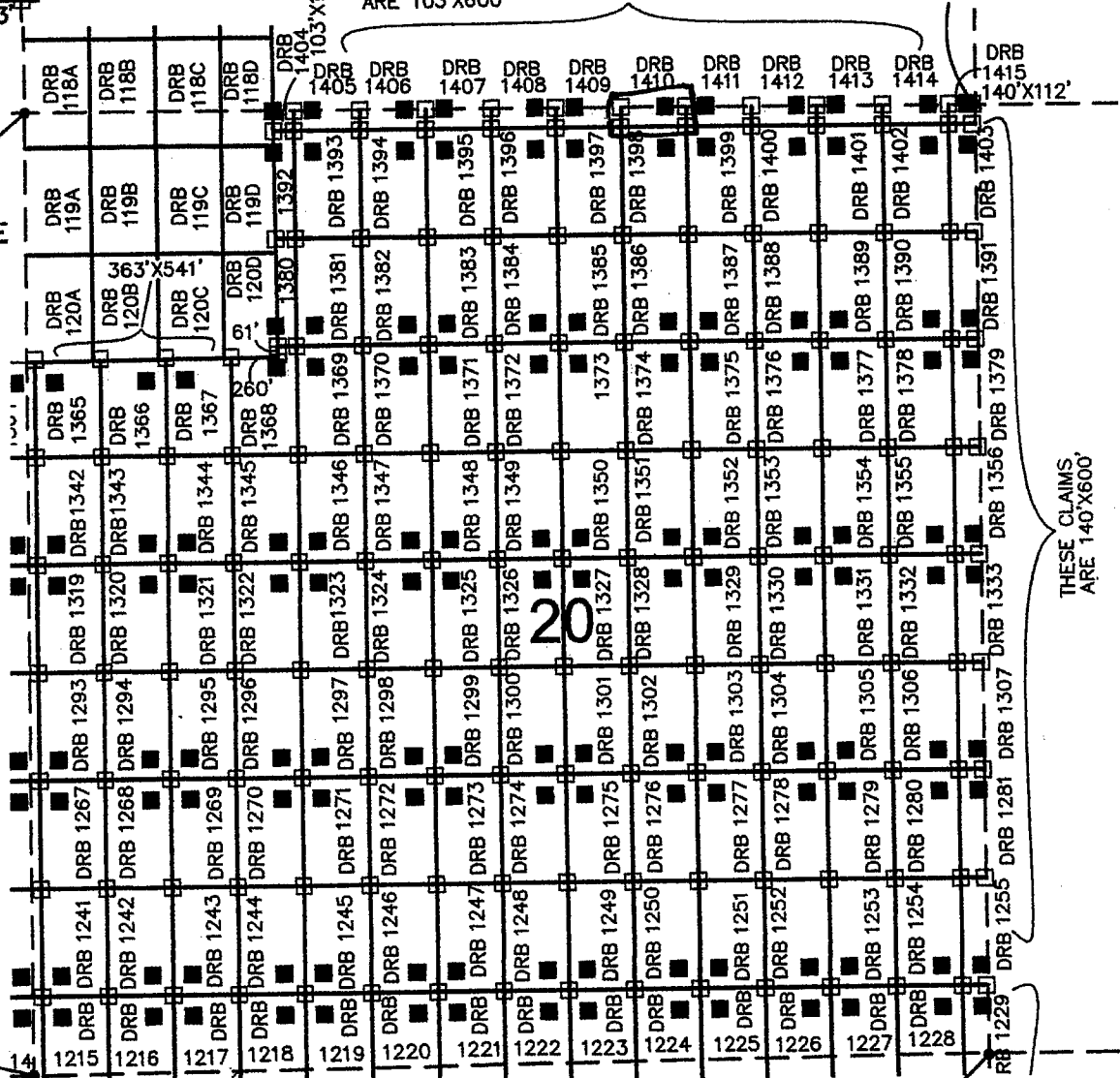
NE COR,
SEC 30
T12S, R5W
5354'N, 5272'E

NW COR,
SEC 20
T12S, R5W
5354'N, 0'E

SW COR,
SEC 20
T12S, R5W
0'N, 0'E

FREEMPORT MCMORAN CORPORATION
333 NORTH CENTRAL AVE
PHOENIX, ARIZONA 85004

SE COR, SEC 30
T12S, R5W
0'N, 5272'E



THESE CLAIMS
ARE 140'X600'

ARIZONA NOTICE OF LOCATION
(Mill Site Claim)

NOTICE IS HEREBY GIVEN THAT FREEPORT-MCMORAN CORPORATION, whose mailing address is 333 North Central Avenue, Phoenix, Arizona, 85004, by its undersigned agent, makes this location of the Darby 1411 mill site mining claim, Ajo Mining District, Pima County, Arizona and has a valid right to the occupation, possession and use of said mill site claim, together with all hereditaments and appurtenances belonging to it.

This mill site claim consists of 0.933 acres, more or less and is more particularly described as follows: The mill site claim is 112 feet in length and 363 feet in width, and the general course of this claim is North to South. The general location of the claims southwest corner is located 3682 feet East of and 5231 feet North of the Southwest section corner of Section 20 Township 12 South, Range 5 West, G&SRM, Pima County, Arizona.

All corners and the location monument of the claim are constructed of 2"x2" wood post extending 4' above the ground. The location monument is set inside the southwest corner of the claim approximately 4 feet north of the south line of the claim and 4 feet east of the west line of the claim. The location monument on which this notice is posted is situated within the NE ¼, Section 20, Township 12 South, Range 5 West, G&SRM, Pima County, Arizona.

The undersigned claims the ground as described above and depicted on the map which is attached. A copy of this Notice of Location is filed in the office of the County Recorder, Pima County, Arizona. This claim is not intended to encroach on any private property or land that is not open for location.

Located, dated, and posted on the ground this 17 day of Sept 2013.

Freeport-McMoRan Corporation (Owner)

By J. Flack (Agent)
J-Co Professional Services Corp.

RECEIVED
BLM AZ STATE OFFICE
2013 DEC 17 A 10:41
PHOENIX, ARIZONA

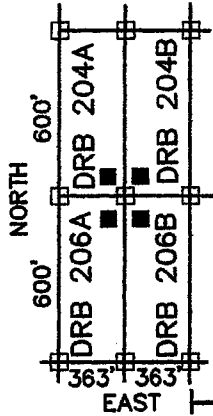
AMC 425914

LOCATION OF DARBY 1100 THROUGH 1415 MILL SITES AJO MINE

LOCATED SEPT 3, 2013 THROUGH OCT 31, 2013
ALL CLAIMS ARE 363' X 600' UNLESS OTHERWISE DETAILED HEREON

TYPICAL CLAIM DETAIL

N.T.S.



□ INDICATES CORNER OF MILL CLAIM
SET 2"X2"X5' WOOD POST (TYPICAL)

■ INDICATES LOCATION MONUMENT.
SET 2"X2"X5' WOOD POST WITH
PLASTIC CONTAINER WITH THE
THE NOTICE OF LOCATION.
SET 4"X4" FROM CORNER. (TYPICAL)

SCALE 1"=1000'
PIMA COUNTY

NE COR,
SEC 30
T12S, R5W
5354'N, 5272'E

DRB = "DARBY"

THESE CLAIMS
ARE 363'X112'

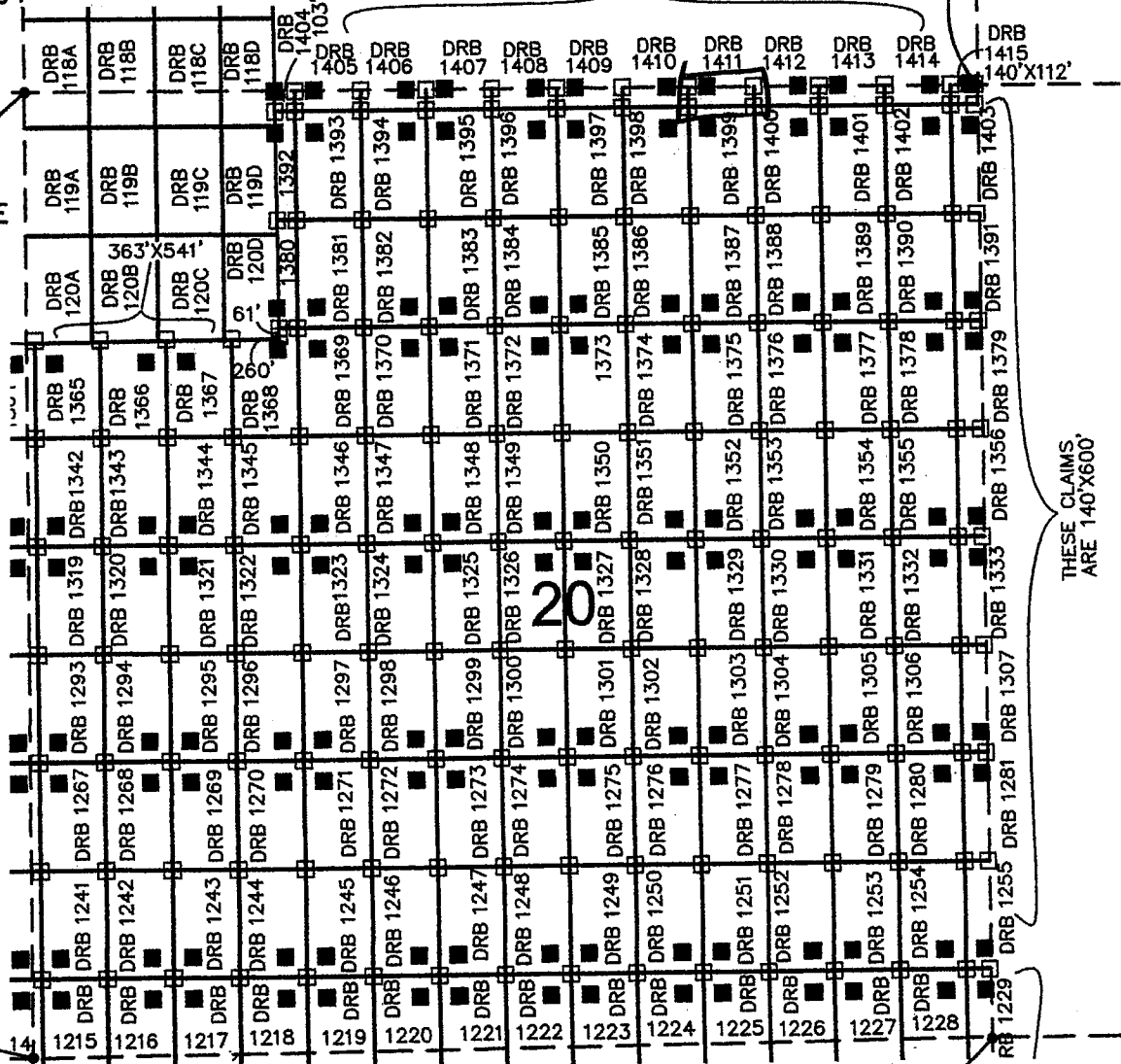
DRB 1380&1392
ARE 103'X600'

NW COR,
SEC 20
T12S, R5W
5354'N, 0'E

SW COR,
SEC 20
T12S, R5W
0'N, 0'E

FREEMPORT MCMORAN CORPORATION
333 NORTH CENTRAL AVE
PHOENIX, ARIZONA 85004

SE COR, SEC 30
T12S, R5W
0'N, 5272'E



THESE CLAIMS
ARE 140'X600'

ARIZONA NOTICE OF LOCATION
(Mill Site Claim)

NOTICE IS HEREBY GIVEN THAT FREEPORT-MCMORAN CORPORATION, whose mailing address is 333 North Central Avenue, Phoenix, Arizona, 85004, by its undersigned agent, makes this location of the Darby 1412 mill site mining claim, Ajo Mining District, Pima County, Arizona and has a valid right to the occupation, possession and use of said mill site claim, together with all hereditaments and appurtenances belonging to it.

This mill site claim consists of 0.933 acres, more or less and is more particularly described as follows: The mill site claim is 112 feet in length and 363 feet in width, and the general course of this claim is North to South. The general location of the claims southwest corner is located 4045 feet East of and 5237 feet North of the Southwest section corner of Section 20 Township 12 South, Range 5 West, G&SRM, Pima County, Arizona.

All corners and the location monument of the claim are constructed of 2"x2" wood post extending 4' above the ground. The location monument is set inside the south east corner of the claim approximately 4 feet north of the south line of the claim and 4 feet west of the east line of the claim. The location monument on which this notice is posted is situated within the NE ¼, Section 20, Township 12 South, Range S West. G&SRM, Pima County, Arizona.

The undersigned claims the ground as described above and depicted on the map which is attached. A copy of this Notice of Location is filed in the office of the County Recorder, Pima County, Arizona. This claim is not intended to encroach on any private property or land that is not open for location.

Located, dated, and posted on the ground this 27 day of Sept. 2013.

Freeport-McMoRan Corporation (Owner)

By J. Fluck (Agent)
J-Co Professional Services Corp.

RECEIVED
BLM AZ STATE OFFICE
2013 DEC 17 A 10:41
PHOENIX, ARIZONA

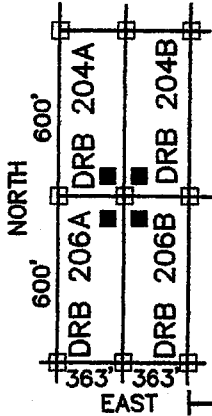
AMC 425915

LOCATION OF DARBY 1100 THROUGH 1415 MILL SITES AJO MINE

LOCATED SEPT 3, 2013 THROUGH OCT 31, 2013
ALL CLAIMS ARE 363' X 600' UNLESS OTHERWISE DETAILED HEREON

TYPICAL CLAIM DETAIL

N.T.S.



□ INDICATES CORNER OF MILL CLAIM
SET 2"x2"x5' WOOD POST (TYPICAL)

■ INDICATES LOCATION MONUMENT.
SET 2"x2"x5' WOOD POST WITH
PLASTIC CONTAINER WITH THE
THE NOTICE OF LOCATION.
SET 4'x4' FROM CORNER. (TYPICAL)

DRB = "DARBY"

THESE CLAIMS
ARE 363'X112'

SCALE 1"=1000'
PIMA COUNTY

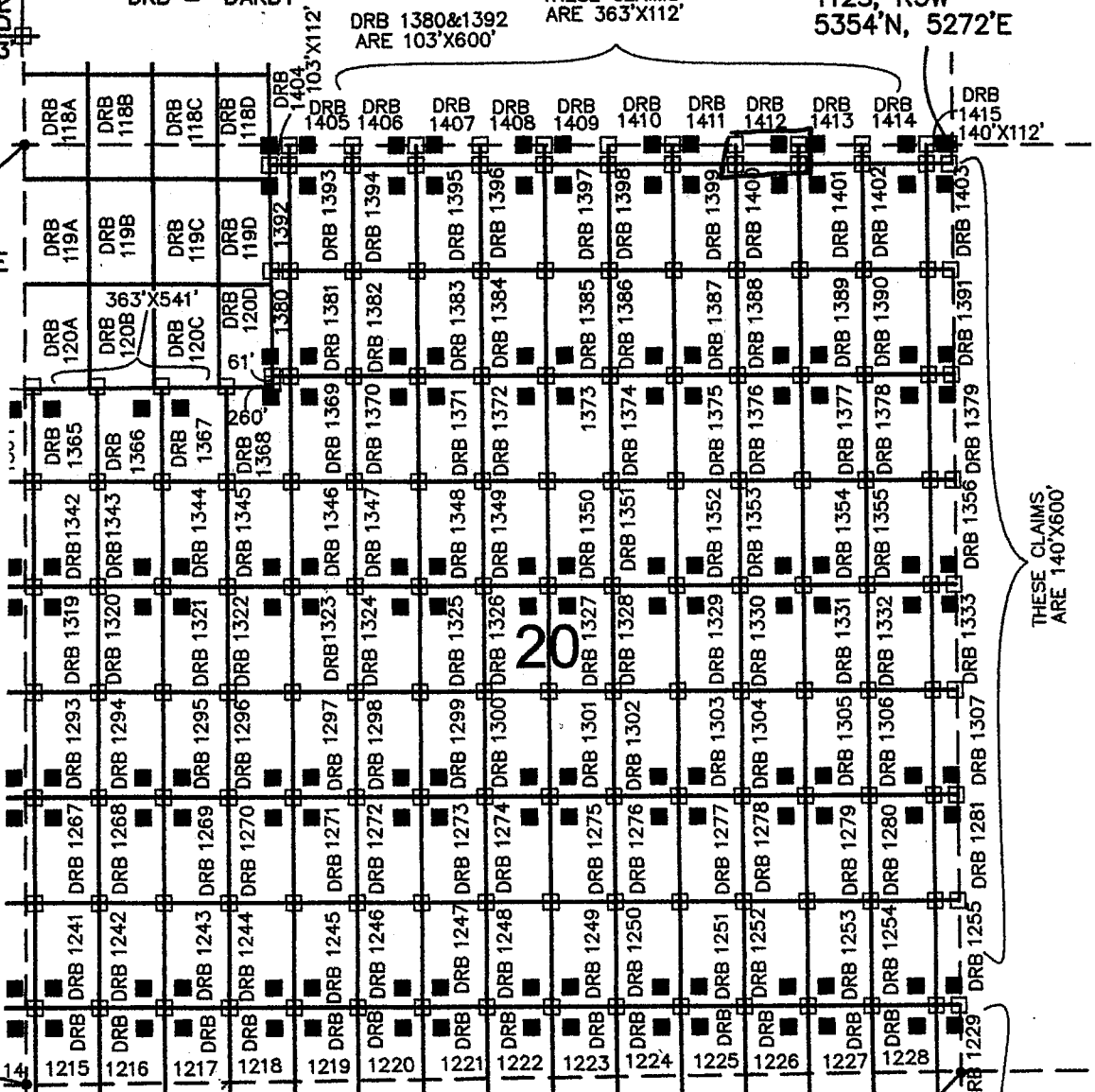
NE COR,
SEC 30
T12S, R5W
5354'N, 5272'E

NW COR,
SEC 20
T12S, R5W
5354'N, 0'E

SW COR,
SEC 20
T12S, R5W
0'N, 0'E

FREEPORT MCMORAN CORPORATION
333 NORTH CENTRAL AVE
PHOENIX, ARIZONA 85004

SE COR, SEC 30
T12S, R5W
0'N, 5272'E



THESE CLAIMS
ARE 140'X600'

ARIZONA NOTICE OF LOCATION
(Mill Site Claim)

NOTICE IS HEREBY GIVEN THAT FREEPORT-MCMORAN CORPORATION, whose mailing address is 333 North Central Avenue, Phoenix, Arizona, 85004, by its undersigned agent, makes this location of the Darby 1413 mill site mining claim, Ajo Mining District, Pima County, Arizona and has a valid right to the occupation, possession and use of said mill site claim, together with all hereditaments and appurtenances belonging to it.

This mill site claim consists of 0.933 acres, more or less and is more particularly described as follows: The mill site claim is 112 feet in length and 363 feet in width, and the general course of this claim is North to South. The general location of the claims southwest corner is located 4408 feet East of and 5237 feet North of the Southwest section corner of Section 20 Township 12 South, Range 5 West, G&SRM, Pima County, Arizona.

All corners and the location monument of the claim are constructed of 2"x2" wood post extending 4' above the ground. The location monument is set inside the Southwest corner of the claim approximately 4 feet north of the South line of the claim and 4 feet east of the west line of the claim. The location monument on which this notice is posted is situated within the NE ¼, Section 20, Township 12 South, Range 5 West, G&SRM, Pima County, Arizona.

The undersigned claims the ground as described above and depicted on the map which is attached. A copy of this Notice of Location is filed in the office of the County Recorder, Pima County, Arizona. This claim is not intended to encroach on any private property or land that is not open for location.

Located, dated, and posted on the ground this 27 day of Sept 2013.

Freeport-McMoRan Corporation (Owner)

By J. Fleck (Agent)
J-Co Professional Services Corp.

RECEIVED
BLM AZ STATE OFFICE
2013 DEC 17 A 10:41
PHOENIX, ARIZONA

AMC 425916

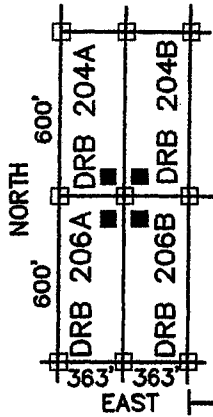
LOCATION OF DARBY 1100 THROUGH 1415 MILL SITES AJO MINE

LOCATED SEPT 3, 2013 THROUGH OCT 31, 2013

ALL CLAIMS ARE 363' X 600' UNLESS OTHERWISE DETAILED HEREON

TYPICAL CLAIM DETAIL

N.T.S.



□ INDICATES CORNER OF MILL CLAIM
SET 2"x2"x5' WOOD POST (TYPICAL)

■ INDICATES LOCATION MONUMENT.
SET 2"x2"x5' WOOD POST WITH
PLASTIC CONTAINER WITH THE
THE NOTICE OF LOCATION.
SET 4'x4' FROM CORNER. (TYPICAL)

DRB = "DARBY"

THESE CLAIMS
ARE 363'X112'

SCALE 1"=1000'
PIMA COUNTY

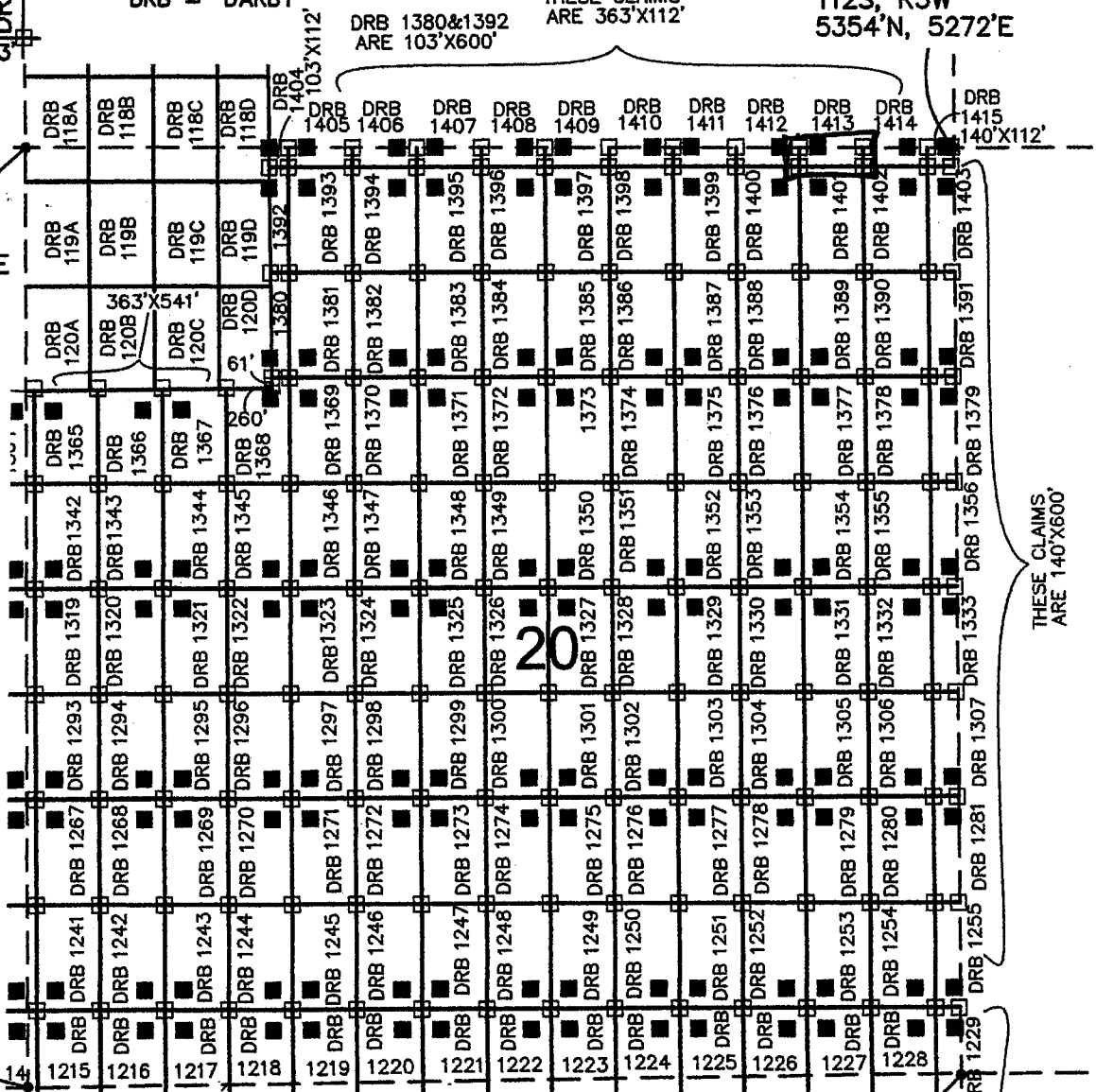
NE COR,
SEC 30
T12S, R5W
5354'N, 5272'E

NW COR,
SEC 20
T12S, R5W
5354'N, 0'E

SW COR,
SEC 20
T12S, R5W
0'N, 0'E

FREEMPORT MCMORAN CORPORATION
333 NORTH CENTRAL AVE
PHOENIX, ARIZONA 85004

SE COR, SEC 30
T12S, R5W
0'N, 5272'E



THESE CLAIMS
ARE 140'X600'

ARIZONA NOTICE OF LOCATION
(Mill Site Claim)

NOTICE IS HEREBY GIVEN THAT FREEPORT-MCMORAN CORPORATION, whose mailing address is 333 North Central Avenue, Phoenix, Arizona, 85004, by its undersigned agent, makes this location of the Darby 1414 mill site mining claim, Ajo Mining District, Pima County, Arizona and has a valid right to the occupation, possession and use of said mill site claim, together with all hereditaments and appurtenances belonging to it.

This mill site claim consists of 0.933 acres, more or less and is more particularly described as follows: The mill site claim is 112 feet in length and 363 feet in width, and the general course of this claim is North to South. The general location of the claims southwest corner is located 4771 feet East of and 5237 feet North of the Southwest section corner of Section 20 Township 12 South, Range 5 West, G&SRM, Pima County, Arizona.

All corners and the location monument of the claim are constructed of 2"x2" wood post extending 4' above the ground. The location monument is set inside the southeast corner of the claim approximately 4 feet north of the south line of the claim and 4 feet west of the east line of the claim. The location monument on which this notice is posted is situated within the NE ¼, Section 20, Township 12 South, Range 5 West, G&SRM, Pima County, Arizona.

The undersigned claims the ground as described above and depicted on the map which is attached. A copy of this Notice of Location is filed in the office of the County Recorder, Pima County, Arizona. This claim is not intended to encroach on any private property or land that is not open for location.

Located, dated, and posted on the ground this 17 day of Sept 2013.

Freeport-McMoRan Corporation (Owner)

By J. Flork (Agent)
J-Co Professional Services Corp.

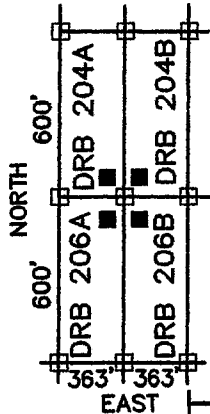
RECEIVED
BLM AZ STATE OFFICE
2013 DEC 17 A 10:41
PHOENIX, ARIZONA

AMC 425917

LOCATION OF DARBY 1100 THROUGH 1415 MILL SITES AJO MINE

LOCATED SEPT 3, 2013 THROUGH OCT 31, 2013
ALL CLAIMS ARE 363' X 600' UNLESS OTHERWISE DETAILED HEREON

TYPICAL CLAIM DETAIL N.T.S.



□ INDICATES CORNER OF MILL CLAIM
SET 2"x2"x5" WOOD POST (TYPICAL)

■ INDICATES LOCATION MONUMENT.
SET 2"x2"x5" WOOD POST WITH
PLASTIC CONTAINER WITH THE
THE NOTICE OF LOCATION.
SET 4"x4" FROM CORNER. (TYPICAL)

SCALE 1"=1000'
PIMA COUNTY

NE COR,
SEC 30
T12S, R5W
5354'N, 5272'E

DRB = "DARBY"

THESE CLAIMS
ARE 363'X112'

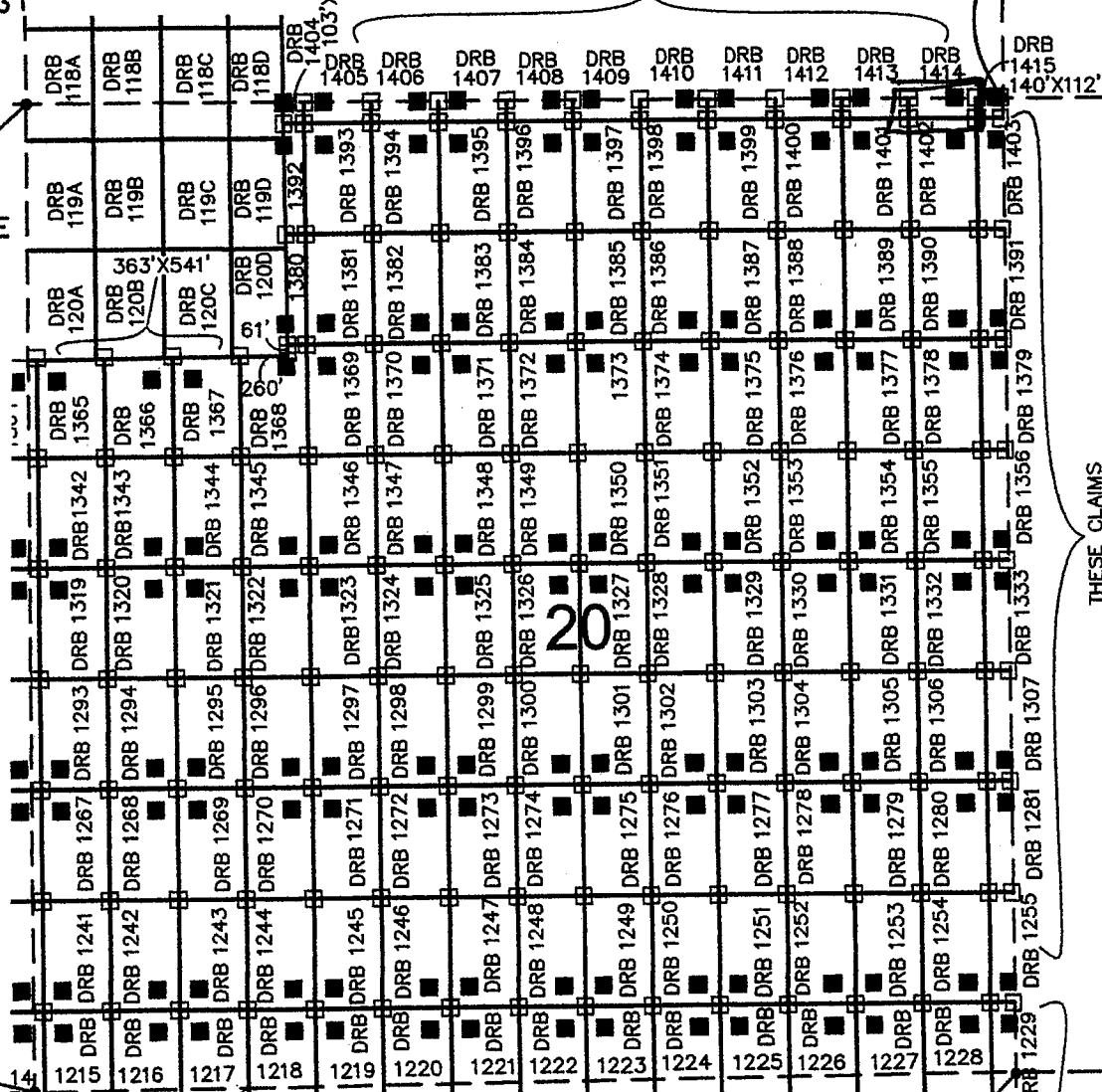
DRB 1380&1392
ARE 103'X600'

NW COR,
SEC 20
T12S, R5W
5354'N, 0'E

SW COR,
SEC 20
T12S, R5W
0'N, 0'E

FREEMPORT MCMORAN CORPORATION
333 NORTH CENTRAL AVE
PHOENIX, ARIZONA 85004

SE COR, SEC 30
T12S, R5W
0'N, 5272'E



THESE CLAIMS
ARE 140'X600'

ARIZONA NOTICE OF LOCATION
(Mill Site Claim)

NOTICE IS HEREBY GIVEN THAT FREEPORT-MCMORAN CORPORATION, whose mailing address is 333 North Central Avenue, Phoenix, Arizona, 85004, by its undersigned agent, makes this location of the Darby 1415 mill site mining claim, Ajo Mining District, Pima County, Arizona and has a valid right to the occupation, possession and use of said mill site claim, together with all hereditaments and appurtenances belonging to it.

This mill site claim consists of 0.360 acres, more or less and is more particularly described as follows: The mill site claim is 112 feet in length and 140 feet in width, and the general course of this claim is North to South. The general location of the claims southwest corner is located 5134 feet East of and 5237 feet North of the Southwest section corner of Section 20 Township 12 South, Range 5 West, G&SRM, Pima County, Arizona.

All corners and the location monument of the claim are constructed of 2"x2" wood post extending 4' above the ground. The location monument is set inside the southwest corner of the claim approximately 4 feet north of the south line of the claim and 4 feet east of the west line of the claim. The location monument on which this notice is posted is situated within the NE ¼, Section 20, Township 12 South, Range 5 West, G&SRM, Pima County, Arizona.

The undersigned claims the ground as described above and depicted on the map which is attached. A copy of this Notice of Location is filed in the office of the County Recorder, Pima County, Arizona. This claim is not intended to encroach on any private property or land that is not open for location.

Located, dated, and posted on the ground this 17 day of Sept, 2013.

Freeport-McMoRan Corporation (Owner)

By J. Flack (Agent)
J-Co Professional Services Corp.

RECEIVED
BLM AZ STATE OFFICE
2013 DEC 17 A 10:41
PHOENIX, ARIZONA

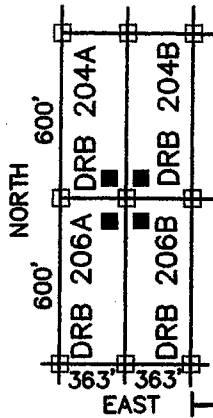
AMC425918

LOCATION OF DARBY 1100 THROUGH 1415 MILL SITES AJO MINE

LOCATED SEPT 3, 2013 THROUGH OCT 31, 2013
ALL CLAIMS ARE 363' X 600' UNLESS OTHERWISE DETAILED HEREON

TYPICAL CLAIM DETAIL

N.T.S.



□ INDICATES CORNER OF MILL CLAIM
SET 2"X2"X5' WOOD POST (TYPICAL)

■ INDICATES LOCATION MONUMENT.
SET 2"X2"X5' WOOD POST WITH
PLASTIC CONTAINER WITH THE
THE NOTICE OF LOCATION.
SET 4'X4' FROM CORNER. (TYPICAL)

DRB = "DARBY"

THESE CLAIMS,
ARE 363'X112'

SCALE 1"=1000'
PIMA COUNTY

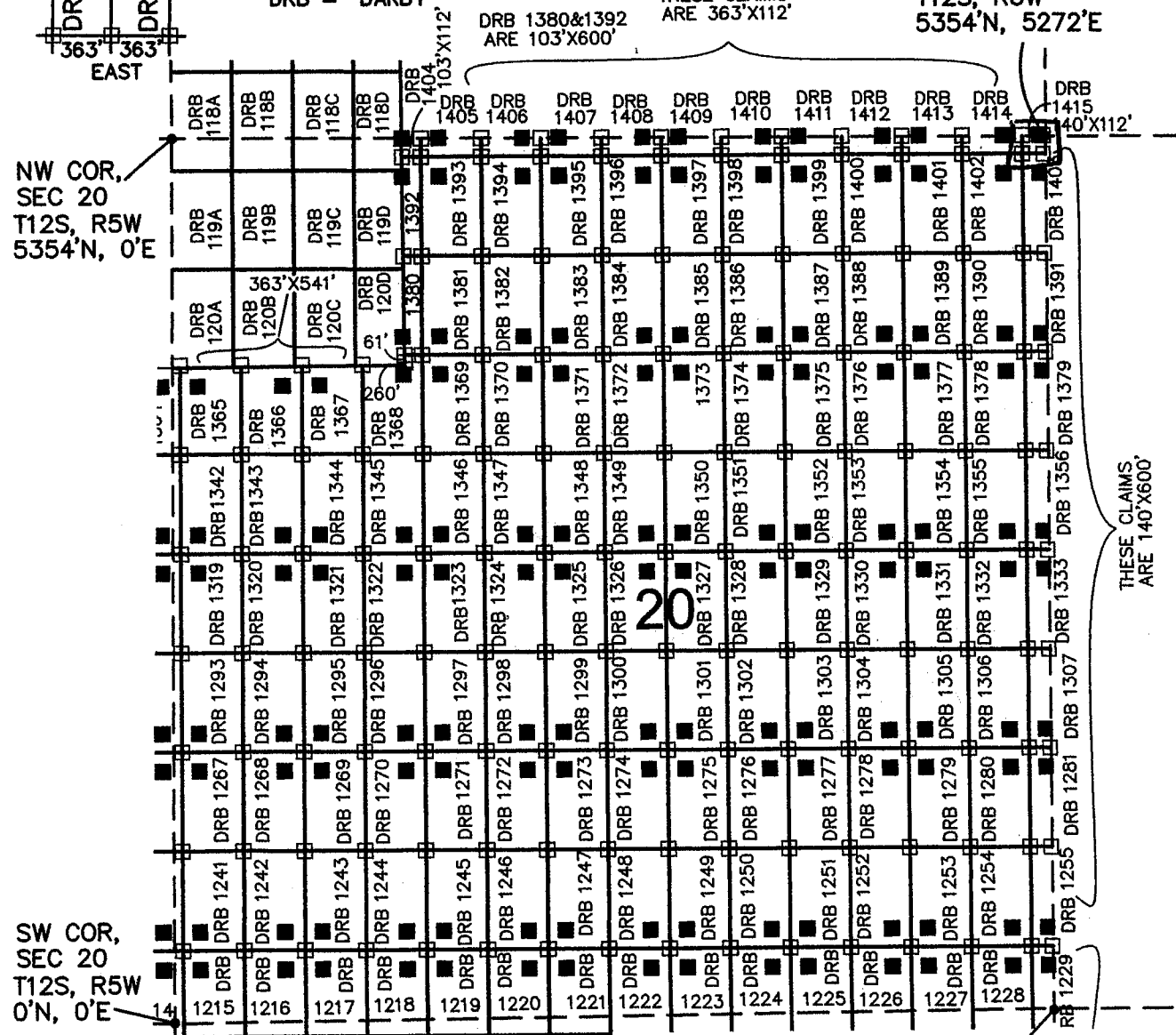
NE COR,
SEC 30
T12S, R5W
5354'N, 5272'E

NW COR,
SEC 20
T12S, R5W
5354'N, 0'E

SW COR,
SEC 20
T12S, R5W
0'N, 0'E

FREEMPORT MCMORAN CORPORATION
333 NORTH CENTRAL AVE
PHOENIX, ARIZONA 85004

SE COR, SEC 30
T12S, R5W
0'N, 5272'E



THESE CLAIMS
ARE 140'X600'

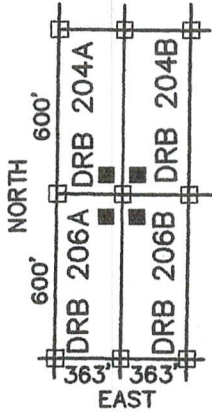
LEAD CASEFILE
AMC 425603

ENCLOSURE:
FREEPORT-McMORAN
DECISION-PLACER
PARTIAL NULL & VOID

LOCATION OF DARBY 1100 THROUGH 1415 MILL SITES AJO MINE

LOCATED SEPT 3, 2013 THROUGH OCT 31, 2013
ALL CLAIMS ARE 363' X 600' UNLESS OTHERWISE DETAILED HEREON

TYPICAL CLAIM DETAIL N.T.S.



- INDICATES CORNER OF MILL CLAIM SET 2"X2"X5' WOOD POST (TYPICAL)
- INDICATES LOCATION MONUMENT. SET 2"X2"X5' WOOD POST WITH PLASTIC CONTAINER WITH THE NOTICE OF LOCATION. SET 4'X4' FROM CORNER. (TYPICAL)

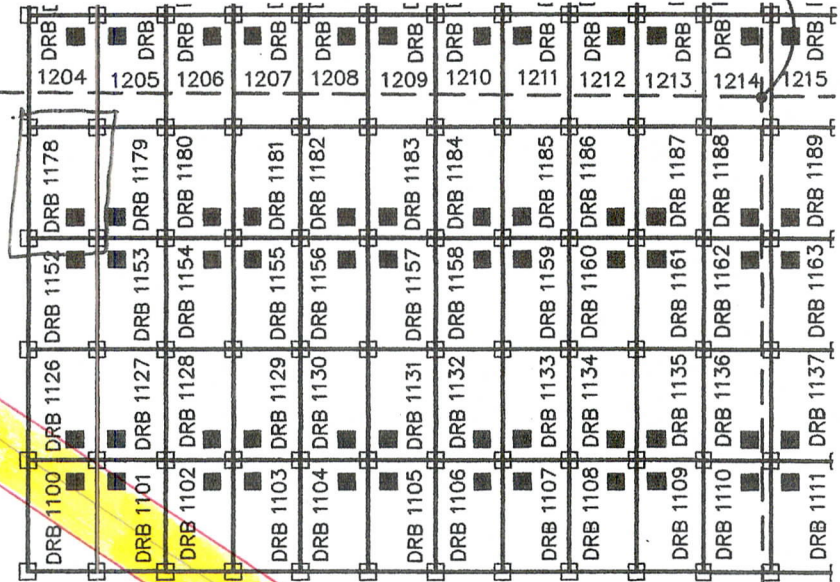
DRB = "DARBY"

SCALE 1"=1000'
PIMA COUNTY

NE COR,
SEC 30
T12S, R5W
5274'N, 5280'E

NW COR,
SEC 30
T12S, R5W
5274'N, 0'E

PHX 079152



30 FEDERAL AID HIGHWAY ROW
CENTER LINE

- AMC 425678 = DARBY 1100
- AMC 425679 = DARBY 1101
- AMC 425680 = DARBY 1102
- AMC 425681 = DARBY 1103
- AMC 425689 = DARBY 1126

SW COR,
SEC 30
T12S, R5W
0'N, 0'E

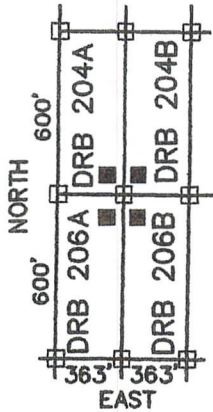
SE COR, SEC 30
T12S, R5W
0'N, 5280'E

FREEPORT MCMORAN CORPORATION
333 NORTH CENTRAL AVE
PHOENIX, ARIZONA 85004

LOCATION OF DARBY 1100 THROUGH 1415 MILL SITES AJO MINE

LOCATED SEPT 3, 2013 THROUGH OCT 31, 2013
ALL CLAIMS ARE 363' X 600' UNLESS OTHERWISE DETAILED HEREON

TYPICAL CLAIM DETAIL N.T.S.



- INDICATES CORNER OF MILL CLAIM
SET 2"X2"X5' WOOD POST (TYPICAL)
 - INDICATES LOCATION MONUMENT.
SET 2"X2"X5' WOOD POST WITH
PLASTIC CONTAINER WITH THE
THE NOTICE OF LOCATION.
SET 4'X4' FROM CORNER. (TYPICAL)
- DRB = "DARBY"

SCALE 1"=1000'
PIMA COUNTY

NE COR,
SEC 30
T12S, R5W
5274'N, 5280'E

NW COR,
SEC 30
T12S, R5W
5274'N, 0'E



30

PHX 079152

Med Rio Highway right-of-way

SW COR,
SEC 30
T12S, R5W
0'N, 0'E

FREEMORE CORPORATION
333 NORTH CENTRAL AVE
PHOENIX, ARIZONA 85004

SE COR, SEC 30
T12S, R5W
0'N, 5280'E

5072824 1/13

50/113

23
13 250
23'
50
1150

DEPARTMENT OF INTERIOR
BUREAU OF LAND MANAGEMENT

Input Parameters for Geographic Report with Land

System Id = CR

Admin State = AZ

Geo State =

Casetype Begins With

Case Disp Txt = AUTHORIZED, CANCELLED, EXPIRED, PENDING, REJECTED, RELINQUISHED, VOID, WITHDRAWN

Mer Twp Rng = 14 0120S 0050W

Section = 019, 020, 029, 030, 999

Mtrs =

Commodity =

Commodity Txt =

Pending Org =

Pend Org Decode =

Total Rows Returned: 14

RUN TIME: 09:52 AM

UNITED STATES DEPARTMENT OF INTERIOR
BUREAU OF LAND MANAGEMENT
GEOGRAPHIC REPORT WITH LAND
Sorted by Meridian Township Range

RUN DATE: 12/17/2013
Page 2 of 2

Adm State: AZ

286203 AUTHORIZED

029 MNR
030 ALIQ

SWSWSW;
SWNW,NESW,SE;

Serial Number: AZA 03285601

Total Case Acres: 14.550

<u>Casetype</u>	<u>Case Disp</u>	14	0120S	0050W	<u>Sect</u>	<u>Sur Typ</u>	<u>Sur Num</u>	<u>Suff</u>	<u>Subdivision</u>	<u>Act Pend</u>
280004	AUTHORIZED				029	MNR			SWSWSW;	
					030	ALIQ			SWNW,NESW,SE;	

Serial Number: AZPHX 0077457

Total Case Acres: 92.800

<u>Casetype</u>	<u>Case Disp</u>	14	0120S	0050W	<u>Sect</u>	<u>Sur Typ</u>	<u>Sur Num</u>	<u>Suff</u>	<u>Subdivision</u>	<u>Act Pend</u>
288100	AUTHORIZED				019	ALIQ			NENE;	

Serial Number: AZPHX 0079152

Total Case Acres: 381.086

<u>Casetype</u>	<u>Case Disp</u>	14	0120S	0050W	<u>Sect</u>	<u>Sur Typ</u>	<u>Sur Num</u>	<u>Suff</u>	<u>Subdivision</u>	<u>Act Pend</u>
282105	AUTHORIZED				029	ALIQ			SWSW;	
					030	ALIQ			SE,SENW;	
						LOTS			1,2;	

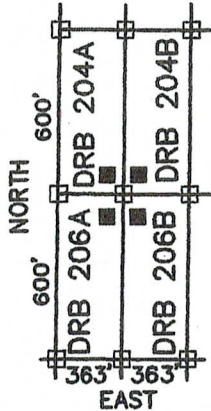
LEAD CASEFILE
AMC 425603

ENCLOSURE:
FREEPORT-McMORAN
DECISION-PLACER
PARTIAL NULL & VOID

LOCATION OF DARBY 1100 THROUGH 1415 MILL SITES AJO MINE

LOCATED SEPT 3, 2013 THROUGH OCT 31, 2013
ALL CLAIMS ARE 363' X 600' UNLESS OTHERWISE DETAILED HEREON

TYPICAL CLAIM DETAIL N.T.S.



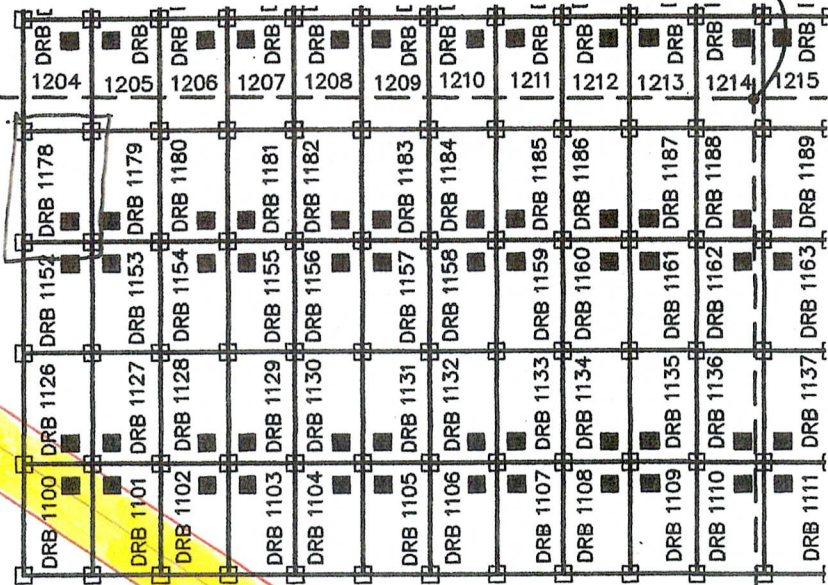
- INDICATES CORNER OF MILL CLAIM
SET 2"X2"X5' WOOD POST (TYPICAL)
- INDICATES LOCATION MONUMENT.
SET 2"X2"X5' WOOD POST WITH
PLASTIC CONTAINER WITH THE
THE NOTICE OF LOCATION.
SET 4'X4' FROM CORNER. (TYPICAL)

DRB = "DARBY"

SCALE 1"=1000'
PIMA COUNTY

NE COR,
SEC 30
T12S, R5W
5274'N, 5280'E

NW COR,
SEC 30
T12S, R5W
5274'N, 0'E



AMC 425678 = DARBY 1100
AMC 425679 = DARBY 1101
AMC 425680 = DARBY 1102
AMC 425681 = DARBY 1103
AMC 425689 = DARBY 1126

SW COR,
SEC 30
T12S, R5W
0'N, 0'E

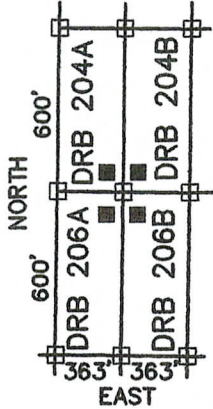
FREEPORT MCMORAN CORPORATION
333 NORTH CENTRAL AVE
PHOENIX, ARIZONA 85004

SE COR, SEC 30
T12S, R5W
0'N, 5280'E

LOCATION OF DARBY 1100 THROUGH 1415 MILL SITES AJO MINE

LOCATED SEPT 3, 2013 THROUGH OCT 31, 2013
ALL CLAIMS ARE 363' X 600' UNLESS OTHERWISE DETAILED HEREON

TYPICAL CLAIM DETAIL N.T.S.



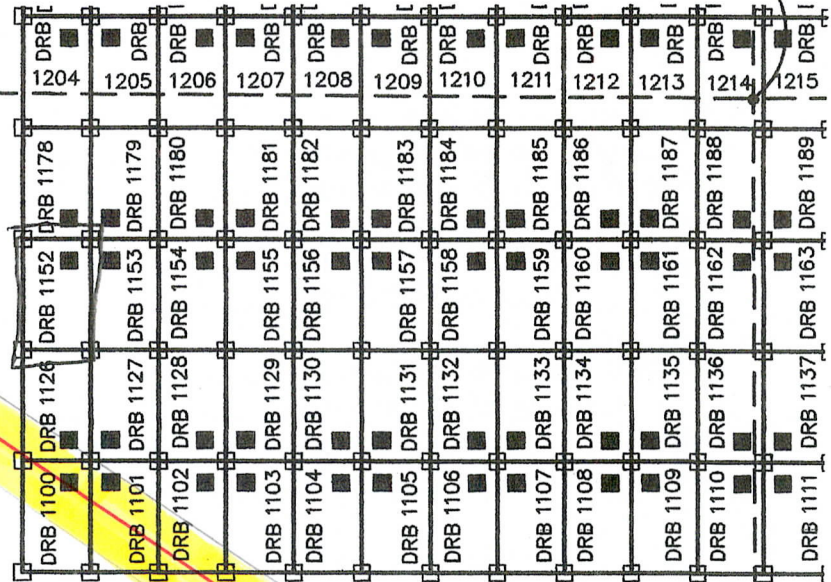
- INDICATES CORNER OF MILL CLAIM
SET 2"X2"X5' WOOD POST (TYPICAL)
- INDICATES LOCATION MONUMENT.
SET 2"X2"X5' WOOD POST WITH
PLASTIC CONTAINER WITH THE
THE NOTICE OF LOCATION.
SET 4'X4' FROM CORNER. (TYPICAL)

DRB = "DARBY"

SCALE 1"=1000'
PIMA COUNTY

NE COR,
SEC 30
T12S, R5W
5274'N, 5280'E

NW COR,
SEC 30
T12S, R5W
5274'N, 0'E



30

Darby 1100 - N⁵V
Darby 1101 - splits
Darby 1102 - N⁵V
Darby 1103 - N⁵V
Darby 1126 - N⁵V

SW COR,
SEC 30
T12S, R5W
0'N, 0'E

FREEMPORT MCMORAN CORPORATION
333 NORTH CENTRAL AVE
PHOENIX, ARIZONA 85004

SE COR, SEC 30
T12S, R5W
0'N, 5280'E

4916 4822000

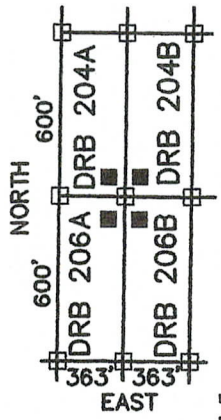
50/113

Handwritten notes and calculations at the bottom of the page, including '113 523 452', '113 250 220', and '1150'.

LOCATION OF DARBY 1100 THROUGH 1415 MILL SITES AJO MINE

LOCATED SEPT 3, 2013 THROUGH OCT 31, 2013
ALL CLAIMS ARE 363' X 600' UNLESS OTHERWISE DETAILED HEREON

TYPICAL CLAIM DETAIL N.T.S.

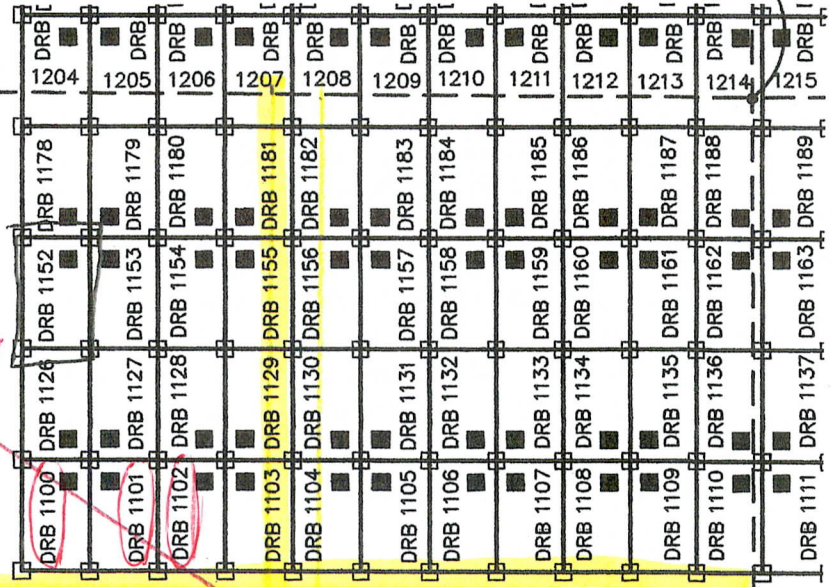


- INDICATES CORNER OF MILL CLAIM
SET 2"X2"X5' WOOD POST (TYPICAL)
 - INDICATES LOCATION MONUMENT.
SET 2"X2"X5' WOOD POST WITH
PLASTIC CONTAINER WITH THE
NOTICE OF LOCATION.
SET 4'X4' FROM CORNER. (TYPICAL)
- DRB = "DARBY"

SCALE 1"=1000'
PIMA COUNTY

NE COR,
SEC 30
T12S, R5W
5274'N, 5280'E

NW COR,
SEC 30
T12S, R5W
5274'N, 0'E



Darby 1100
Darby 1101
Darby 1102

SW COR,
SEC 30
T12S, R5W
0'N, 0'E

FREEMPORT MCMORAN CORPORATION
333 NORTH CENTRAL AVE
PHOENIX, ARIZONA 85004

SE COR, SEC 30
T12S, R5W
0'N, 5280'E

21
 $\frac{7}{1000}$
 $\frac{94}{60}$

27
 $\frac{23}{625}$
 $\frac{46}{165}$

13
 $\frac{47}{620}$
 $\frac{47}{150}$

47
 $\frac{47}{50}$
 $\frac{2}{350}$

50/113

113
 $\frac{5230}{452}$

13
 $\frac{2500}{200}$

3

23'
 $\frac{50}{1150}$

12
 $\frac{9}{113}$
 23

Whole part

#4
with

These mining claims (mill sites) are on lands containing PHX079152, a pre-existing highway right-of-way, granted by and subject to 23 U.S.C. § 317 (1988), the Federal Aid Highway Act.

Bisected
#4
with

This mill site is ~~is~~ located on land bisected by PHX079152, a pre-existing highway right-of-way granted by and subject to 23 ~~and~~ the Federal Aid Highway Act. You must amend your claim so the right-of-way is not crossed and depict on a map that portion you wish to retain. You may file a separate location notice to include the lands relinquished.

$$\begin{array}{r} 251 \\ 21 \overline{) 5280} \\ \underline{42} \\ 108 \\ \underline{105} \\ 30 \end{array}$$

$$\begin{array}{r} 240 \\ 22 \overline{) 5280} \\ \underline{44} \\ 58 \end{array}$$

$$\begin{array}{r} 245 \\ 4 \overline{) 1000} \\ \underline{1000} \\ 0 \end{array}$$